ORIGINAL

Accepted May 29, 1920.

2493

Resurvey Township No 45 North, Range No 99 West of the Sixth Principal Meridian, Wyoming

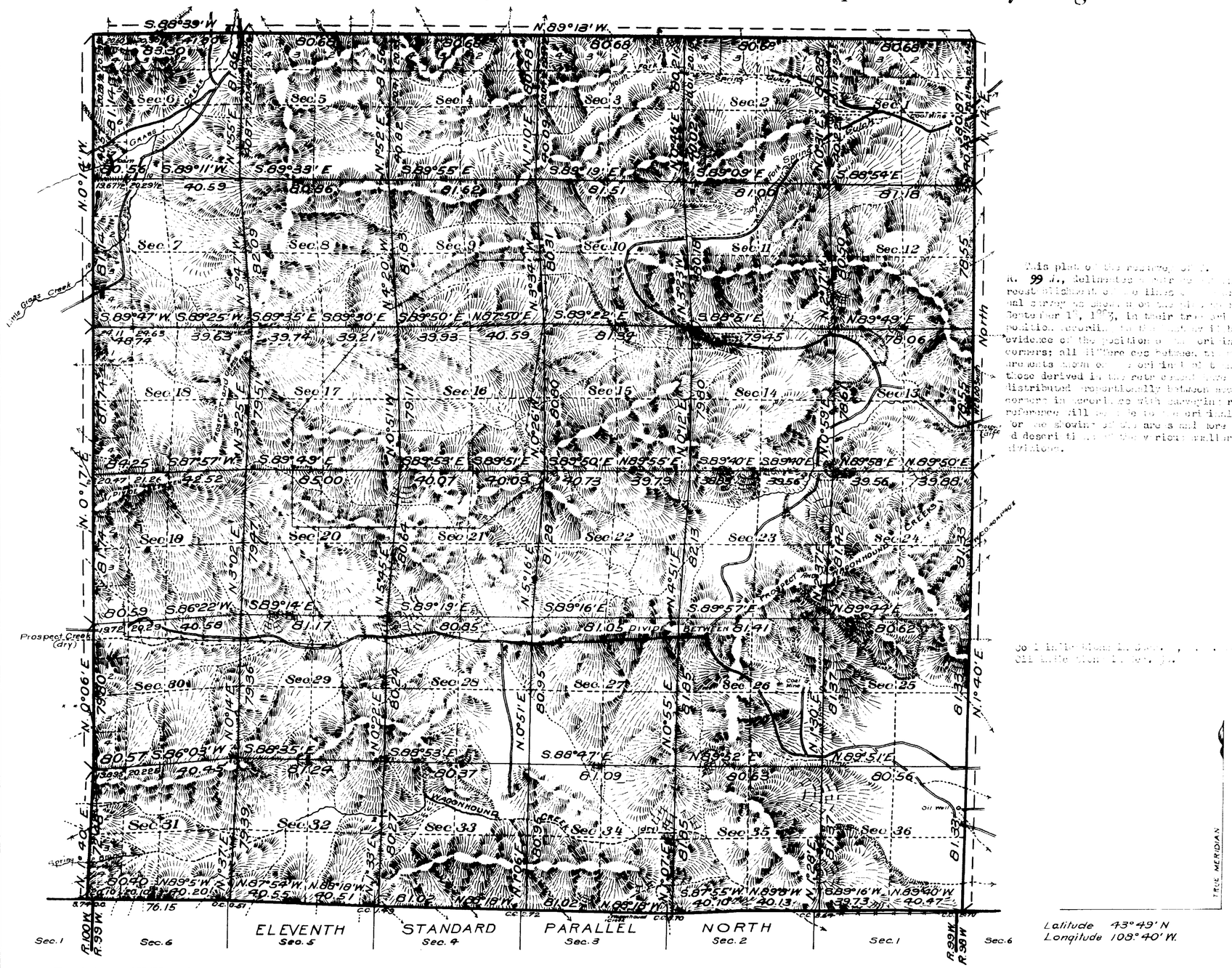

This plat of the resurvey of T. 45 N., R. 99 W., delineates the lines of the original and resurvey as shown by the field notes, and reveals Section 1°, 12°3, in their true original position. Accordingly, in the absence of the evidence of the position of the original corners; all differences between the measurements shown on the original plat and those derived in the resurvey have been distributed proportionally between adjacent corners in accordance with surveying rules; reference will be made to the original plat for the showing of lots and a more detailed description of the various smaller subdivisions.

Latitude 43° 49' N
Longitude 108° 40' W.

Surveys Designated	By Whom Surveyed	Group No	Group Date	Amount of Surveys Mls.	chs.	lks.	When Surveyed Begun	Completed
Resurvey Subdivisions	Davis and King	33	March 4, 1915	60	52	00	May 13, 1916	May 30, 1916
Resurvey West Bdy	Alex Douglas	33	" "	5	78	04	Sept. 26, 1915	Sept. 26, 1915
Resurvey 11th St. Par. N.	Emil Voigt	33	Feb. 29, 1916	6	03	93	Sept. 8, 1916	Sept. 12, 1916
Resurvey North Bdy	Voigt and Douglas	33	March 4, 1915	6	06	70	August 9, 1915	August 10, 1915
Resurvey East Bdy	" " "	32	March 3, 1915	6	01	96	July 7, 1915	July 16, 1915

The above map of Resurvey Township No 45 North Range No 99 West of the Sixth Principal Meridian, Wyoming, is strictly conformable to the field notes of the resurvey thereof on file in this office, which have been examined and approved

U.S. Surveyor General's Office
Cheyenne Wyoming January 8, 1920

Charles L. Decker
Surveyor General

1738-A-

Trans to Lander Oct 21, 1920

45-99

(23)

3

2492

TOWNSHIP No. 45 NORTH. RANGE No. 99 WEST of the 6th Principal MERIDIAN.

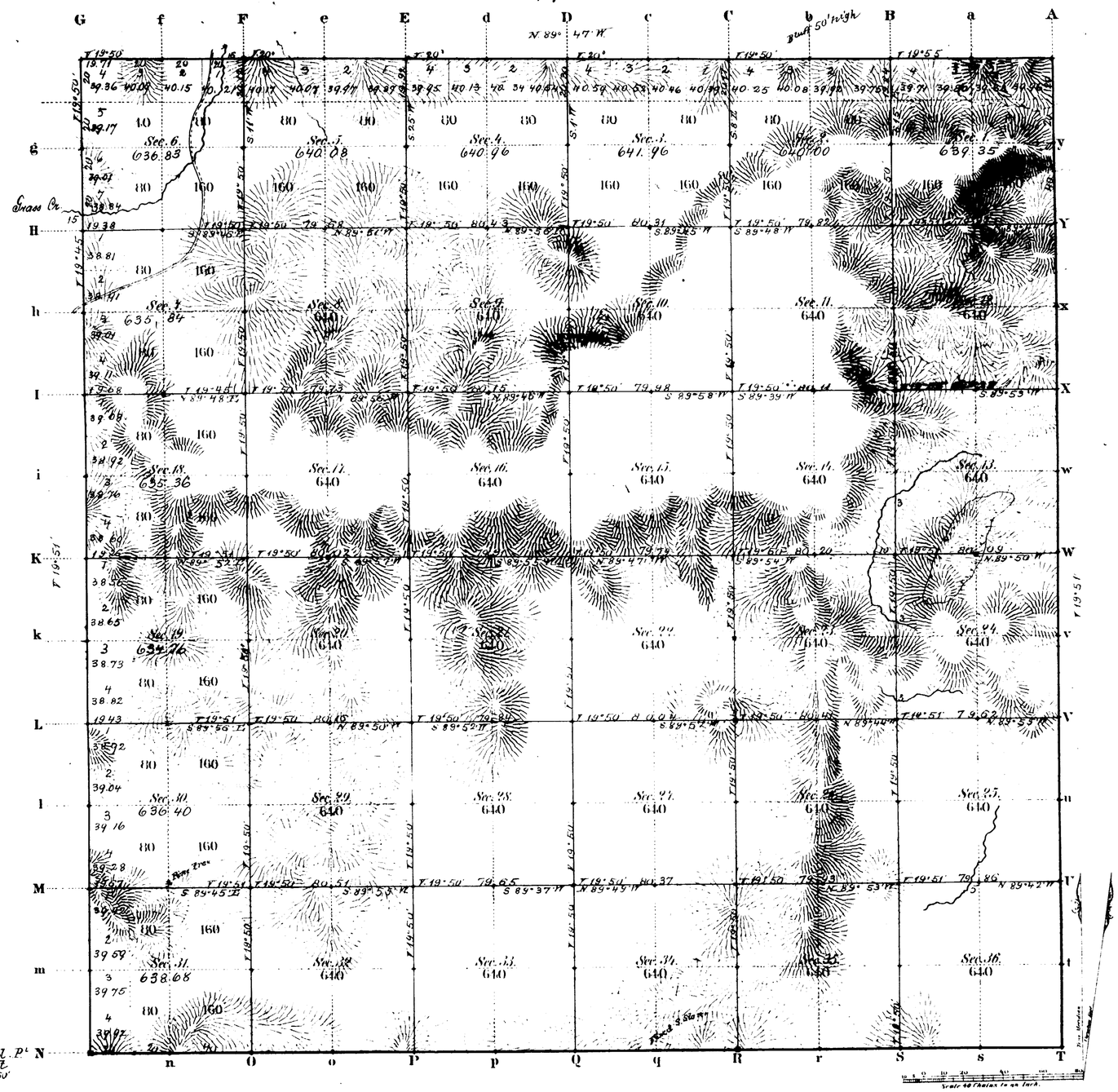

Total number of Acres. 23020.22

Surveys Designated	By Whom Surveyed	Date of Contract	Amount of Surveys Mls	Chs	Lks	When Surveyed	Magnetic Declination
E.W.&N. Township lines	W. H. Proctor	July 6, 1882	17	79	71	March 7, 12, 13, 1883	19° 54' East
Subdivisions	" " "	" " "	59	78	48	" " 16-20, 1883	19° 50' " "
Connections							
11" Stand. P.N.	W. H. Proctor	July 6, 1882	6	00	00	Aug. 9, 1882	

The above Map of Township No. 45 North Range No. 99 West of the Sixth Principal Meridian Wyoming Territory is strictly conformable to the field notes of the survey thereof on file in this Office, which have been examined and approved

Surveyor General's Office,
Cheyenne Wyoming
September 18th 1883

Edw. C. Davis
Dir. Genl.

A. Gast & Co. St. Louis Mo.

1738

45 - 99

31

Indexed

4571

19

EXTERIOR LINES

Scale 1 inch - 2 miles. Mag Var. East.

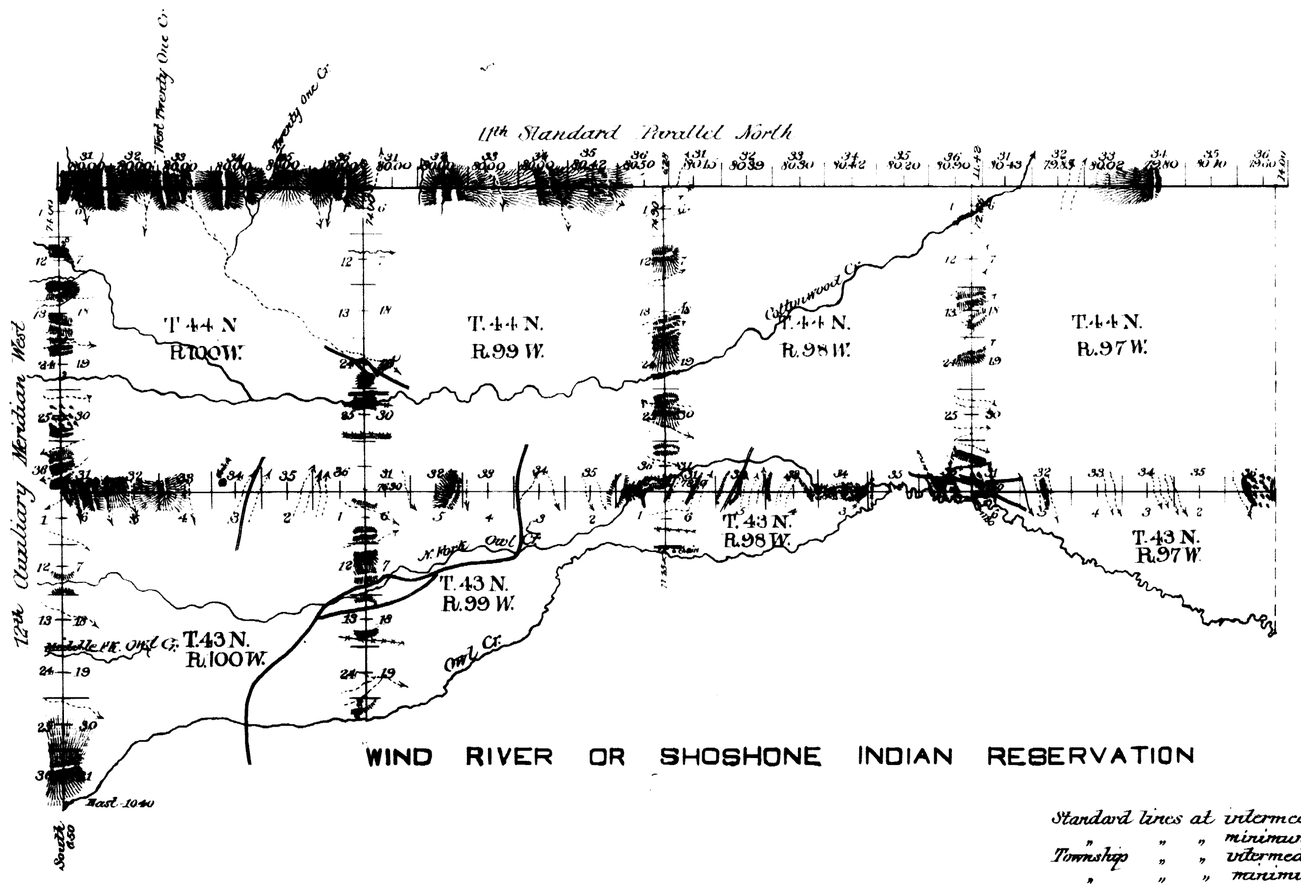

Standard lines at intermediate rates,	19 chs.	44 lks.	42 lks.
" " " minimum "	16 "	39 "	16 "
Township " " intermediate "	4 "	31 "	74 "
" " " maximum "	42 "	69 "	07 "

Surveys Designated	By Whom Surveyed	Date of Contract	Amount of Contract			When Surveyed	Magnetic Declination
			M	Ch	Lks		
11th Stand. Par.	Carpenter & Warner	April 1 - 1891	24	3	08	July 13-15, 1891	17° 28' East
12th Aux. Mer	" "	" " "	12	0	50	" 17-18, "	17° 36' "
Exteriors	" "	" " "	47	40	81	Sept. 19 - 20, 1891	17° 26' "

I hereby certify that the above diagram of the 11th Standard Parallel North in Ranges 97, 98, 99 and 100 West; the 12th Auxiliary Meridian West in Townships 43 and 44 North, and the Exterior lines of Fractional Townships 43 North Ranges 97, 98, 99 and 100 West; Townships 44 North Ranges 97, 98, 99 and 100 West, of the 6th Principal Meridian, Wyoming, is strictly conformable to the field notes of the survey thereof on file in this Office which have been examined and approved.

Surveyor General's Office
Cheyenne Wyo. May 21, 1892

Wm. H. Nicolai
Surveyor General

2533

(23)
Indians

2502

EXTERIOR LINES.

Scale 3 miles to 1 inch Magnetic Variation E.



T. 48N.

T. 47N.

T. 46N.

T. 45N.

R.99W. R.98W. R.97W.

Surveys Designated	By Whom Surveyed	Date of Contract	Amount of Surveys			When Surveyed
			Mls	Chs	Lks	
Exterior lines	W.H. Proctor	July 6th 1882	109	70	66	March 14, 1883
Connections	. . .	. . .		25	16	. . .

I hereby certify that the above diagram of the Exterior lines of Tps 45, 46, 47 & 48 N., Rs 97 & 98 W. and Tps 45 & 46 N., R. 99 W., of the 6th P.M. Wyoming Territory, is strictly conformable to the field notes of the survey thereof on file in this Office, which have been examined and approved.

Surveyor General's Office
Cheyenne Wyoming September 18 1883 } Edw. C. Dawes Sur. Genl.

1746

(23)
Indexed

2503

8

11TH STANDARD PARALLEL NORTH

ALONG SOUTH BOUNDARY OF TOWNSHIP 45 NORTH, RANGES 97, 98 AND 99 WEST 6TH PRINCIPAL MERIDIAN WYOMING TERRITORY.

COURSE WEST.

Magnetic Variation East.
Scale 40 Chains to 1 Inch.

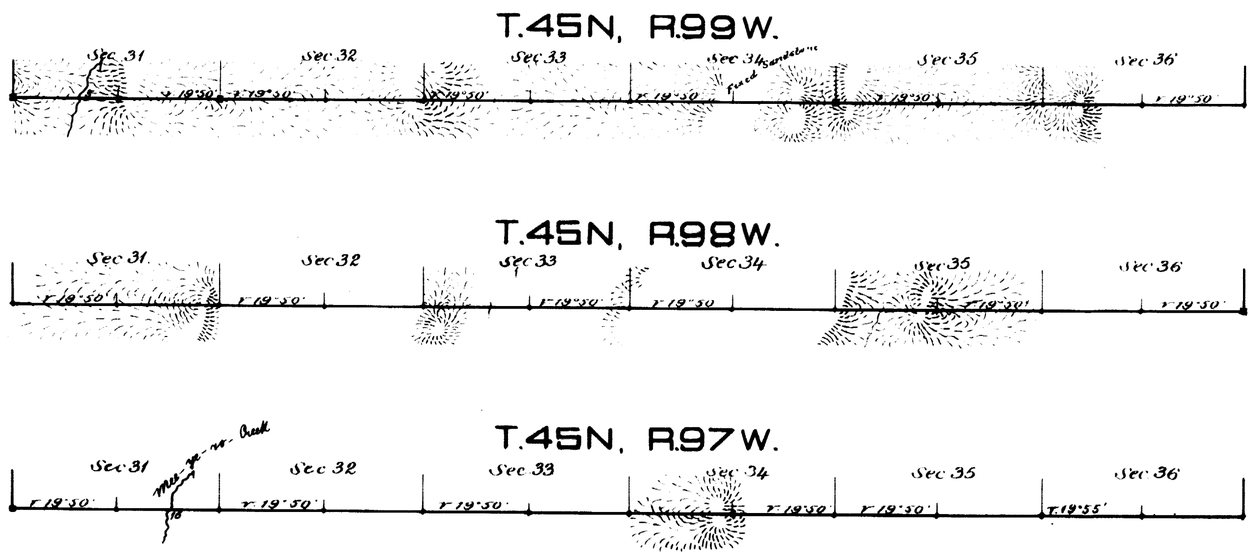

Surveys Designated.	By Whom Surveyed.	Date of Contract.	Amount of Surveys Mls. Chs. Lks.	When Surveyed.
11th Standard Prl. N.	W. H. Proctor	July 6, 1882	18 00 00	August 8 & 9, 1882

I hereby certify that the above Map of 11th Stand. Prl. N along S. Bdy. of Tshp 45 N., Rgs. 97, 98 & 99 W., 6th Prpl. Mer. Wyo Ter. is strictly conformable to the field notes of the survey thereof on file in this Office, which have been examined and approved.

Surveyor Generals Office,
Cheyenne, Wyoming September 18th 1883.

Edw. C. Davis
Surr Genl

1747