ORIGINAL

3152 (4-675a) Accepted March 18, 1921

Resurvey Township No 46 North, Range No 100 West of the Sixth Principal Meridian, Wyoming

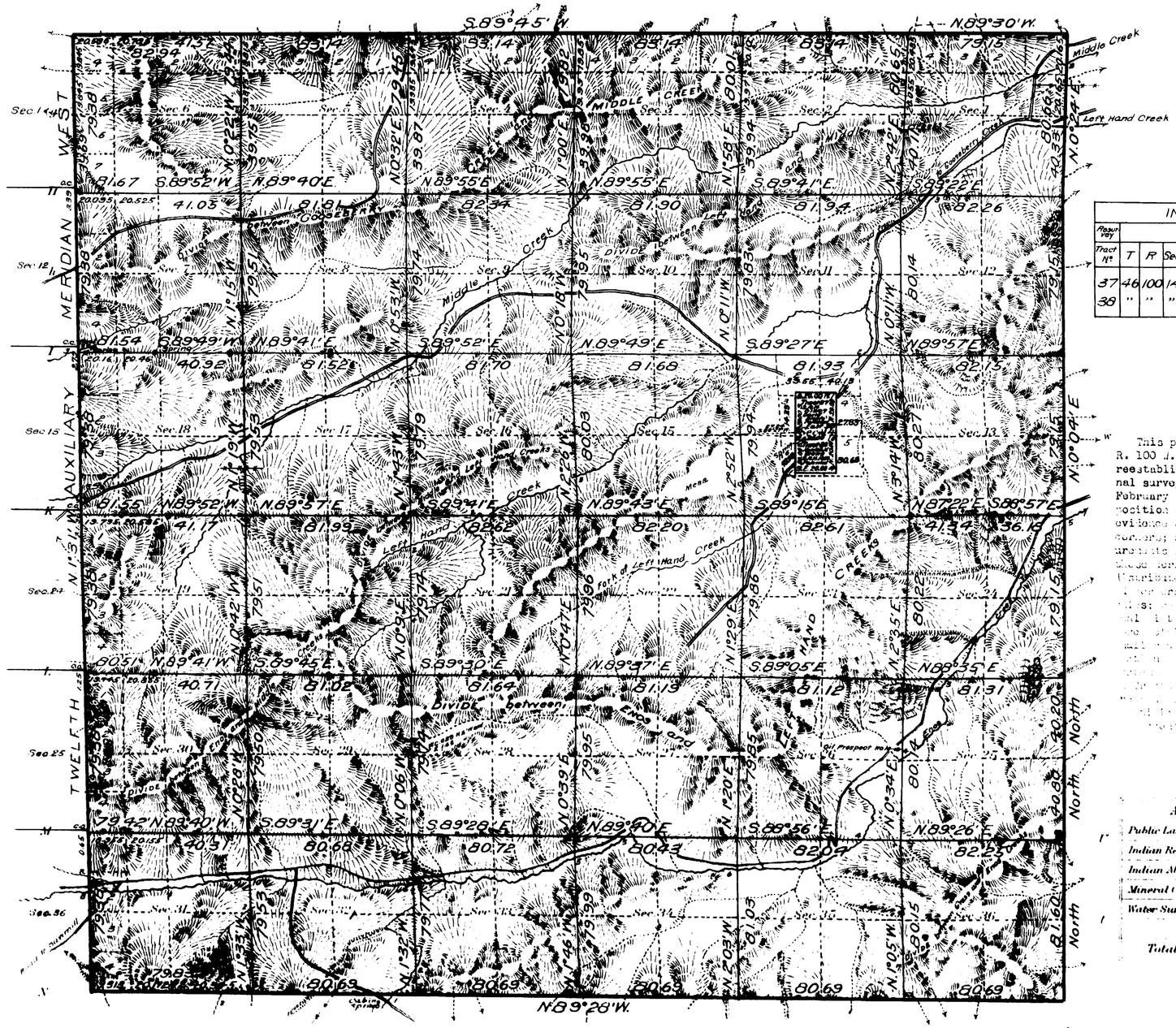

INDEX TO SEGREGATED TRACTS								
Resurvey	Original Survey							
Tract No	T	R	Sec	Subdivisions	Entry Kind	Entry Number	Status in Land Office	Entryman
37	46	100	14	SE¼NW¼	S.A.H.	01947	Patented	David Dickie
38	"	"	"	NE¼SW¼	S.A.H.	1054	Patented	Newton H. Brown

This plat of the resurvey of T. 46 N., R. 100 W., delineates a retracement and reestablishment of the lines of the original survey as shown upon the plat approved February [illegible], 1884, in their true original position according to the best available evidence of the position of the original corners; all differences between the measurements shown on the original plat and those derived in the retracement have been distributed proportionally between accepted corners in accordance with surveying rules; [illegible] will be made to the original [illegible] showing of the areas and [illegible] descriptions of the various [illegible] subdivisions, except in the case of [illegible] lots [illegible] fractional [illegible] [illegible] [illegible] acceptable original [illegible] of the claims described in [illegible] index to segregated tracts.

Areas in Acres
Public Land
Indian Reservation
Indian Allotments
Mineral Claims
Water Surface
Total Area

Scale 40 Chains to an inch

Mean Magnetic Declination
Latitude 43° 54' N
Longitude 108° 47' W.

Surveys Designated	By Whom Surveyed	Group No.	Group Date	Amount of Surveys Mls	chs	lks	When Surveyed Begun	Completed
Resurvey Subdivisions	Davis and King	33	March 4, 1915	60	40	30	June 17, 1918	June 29, 1918
Resurvey East Bdy	Voigt and Douglas	"	" "	6	00	71	August 17, 1915	August 19, 1915
Resurvey North Bdy.	Alexander Douglas	"	" "	6	14	65	Oct. 7, 1915	Oct. 13, 1915
Resurvey South Bdy	" "	"	" "	6	03	28	Sept. 10, 1915	Sept. 28, 1915
Resurvey 12th Aux. Mer. W.	" "	"	" "	5	76	28	Oct. 5, 1915	Oct. 6, 1915
Segregated Tracts	W. H. Clark	"	July 28, 1919	1	60	00	August 26, 1919	August 26, 1919

The above map of Resurvey Township No 46 North Range No 100 West of the Sixth Principal Meridian Wyoming is strictly conformable to the field notes of the resurvey thereof on file in this office which have been examined and approved

U. S. Surveyor General's Office
Cheyenne, Wyoming, October 18, 1920

Charles L. Decker
Surveyor General

1984-U

[illegible]
Apr 2 1921

46-100

3151

TOWNSHIP No. 46 NORTH. RANGE No. 100 WEST of the 6th Principal MERIDIAN.

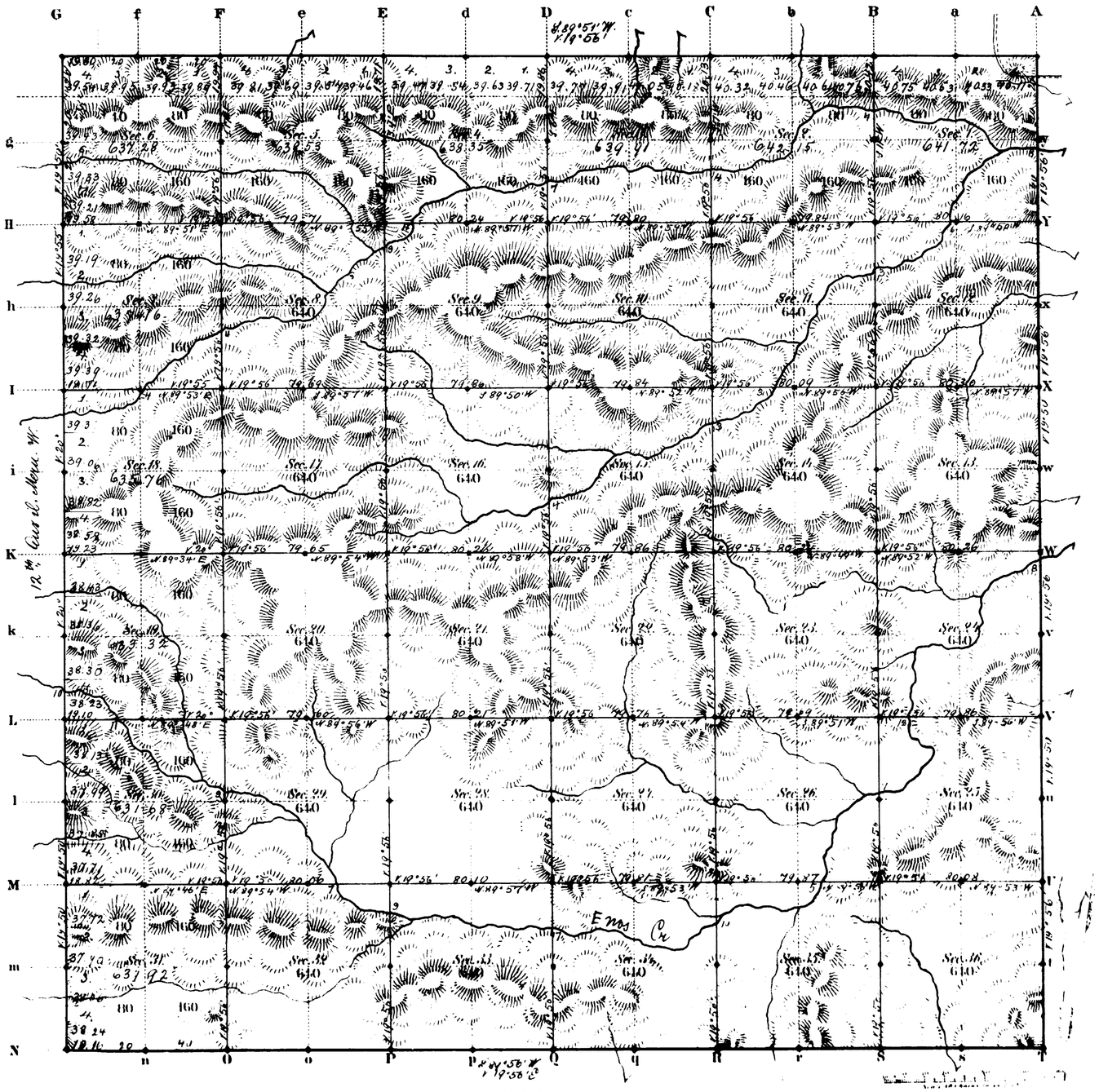

Total number of Acres 23007.78

Surveys Designated	By Whom Surveyed	Date of Contract	Amount of Surveys Mls. Chs. Lks.	When Surveyed	Magnetic Declination
3rd Township lines	C. A. Honey	July 10 1882	11 78 95	March 5, 7, 1883	19°56' East
Subdivisions	" "	" "	54 75 34	May 7, 15, 1883	19°56' " "
Connections					
12th Aux. [illegible]	" "	" "	6 00 00	Aug 12 1883	
3rd [illegible]	[illegible]	July 6 1882	6 00 00	March 13 1883	

The above Map of Township No. 46 North Range No. 100 West of the Sixth Principal Meridian Wyoming Territory is strictly conformable to the field notes of the survey thereof on file in this Office, which have been examined and approved.

Surveyor General's Office [signature]

Cheyenne Wyoming
February 8th 1884

1984

46-100

(25)

3067

20

EXTERIOR LINES.

Scale 3 miles to 1 inch, Magnetic Var East

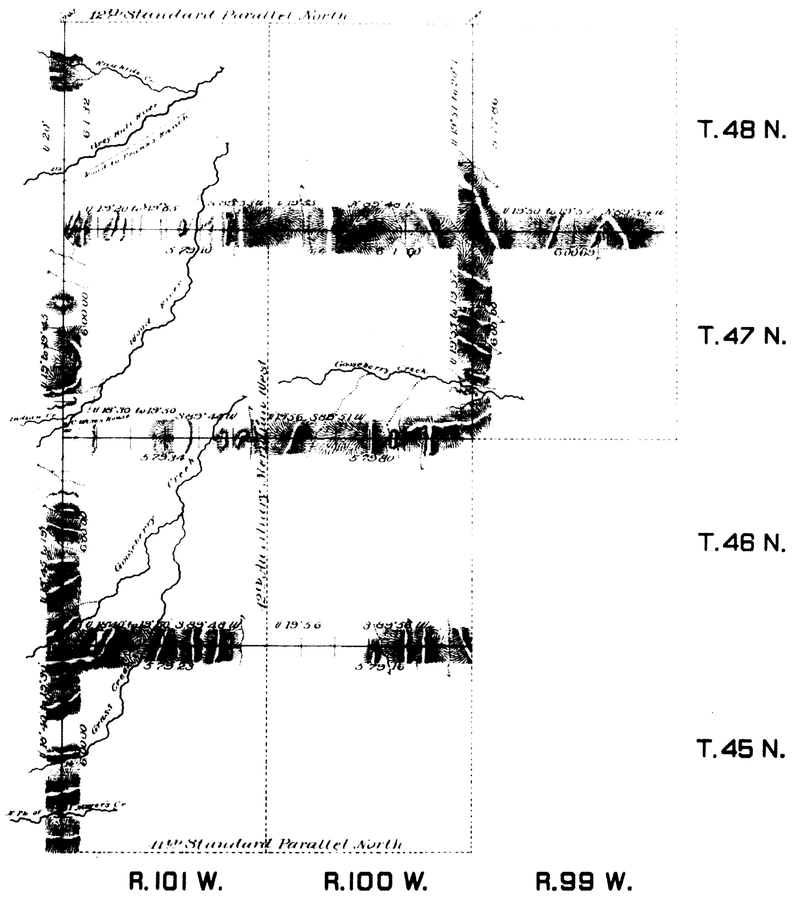

Surveys Designated	By Whom Surveyed	Date of Contract	Amount of Surveys Mls	Chs	Lks	When Surveyed
Exterior lines	C A Honey	July 10, 1882	77	28	10	March 3 - 14, 1883
Connections	" " "	" " "		21	10	" " "

I hereby certify that the above diagram of the Exterior lines of Tps 47 & 48 North R 99 W and Tps 45, 46, 47 & 48 N Rs 100 & 101 W of the 6th Principal Meridian Wyoming Territory, is strictly conformable to the field notes of the Survey thereof on file in this Office, which have been examined and approved

Surveyor General's Office
Cheyenne Wyoming,
February 8th 1884

Edw. C. David
Surveyor General

1957

(25)

Indexed

3163

12TH AUXILIARY MERIDIAN WEST.

In Tps. 45 to 48 N. inclusive betw. Rgs 100 & 101 W of the 6th Prin. Mer. W. T.

Magnetic Variation E. Scale 40 Chs to 1 in.

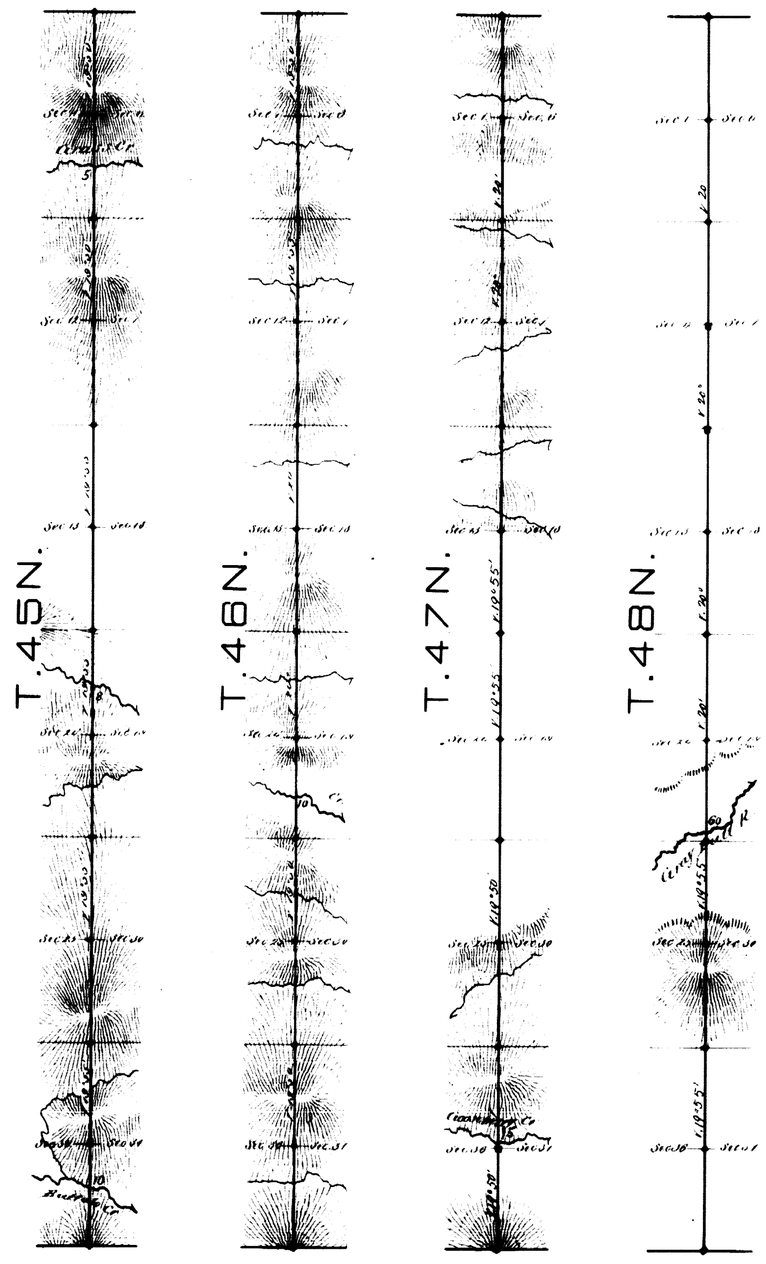

Surveys Designated	By Whom Surveyed	Date of Contract	Amount of Surveys Mls	Chs	Lks	When Surveyed
12th Auxil. Mer. W.	Chas. H. Honey	July 10 1882	24	00	00	Aug 10 14, 1882

The above map of the 12th Auxiliary Meridian West in Tps. 45 to 48 N. inclusive between Rgs. 100 & 101 West of the 6th Principal Meridian Wyo. Ter. is strictly conformable to the field notes of the survey thereof on file in this office which have been examined and approved.

Surveyor General's Office
Cheyenne Wyoming
February 8th 1884

Edw. C. David
Sur. Gen.

1991