2484

Survey Accepted July 17, 1917, G.L.O.

Resurvey Township No. 46 North, Range No. 98 West of the Sixth Principal Meridian, Wyoming

See Supplemental Plat No. 1, Sections 19, 20, 21, 28, 29 and 30

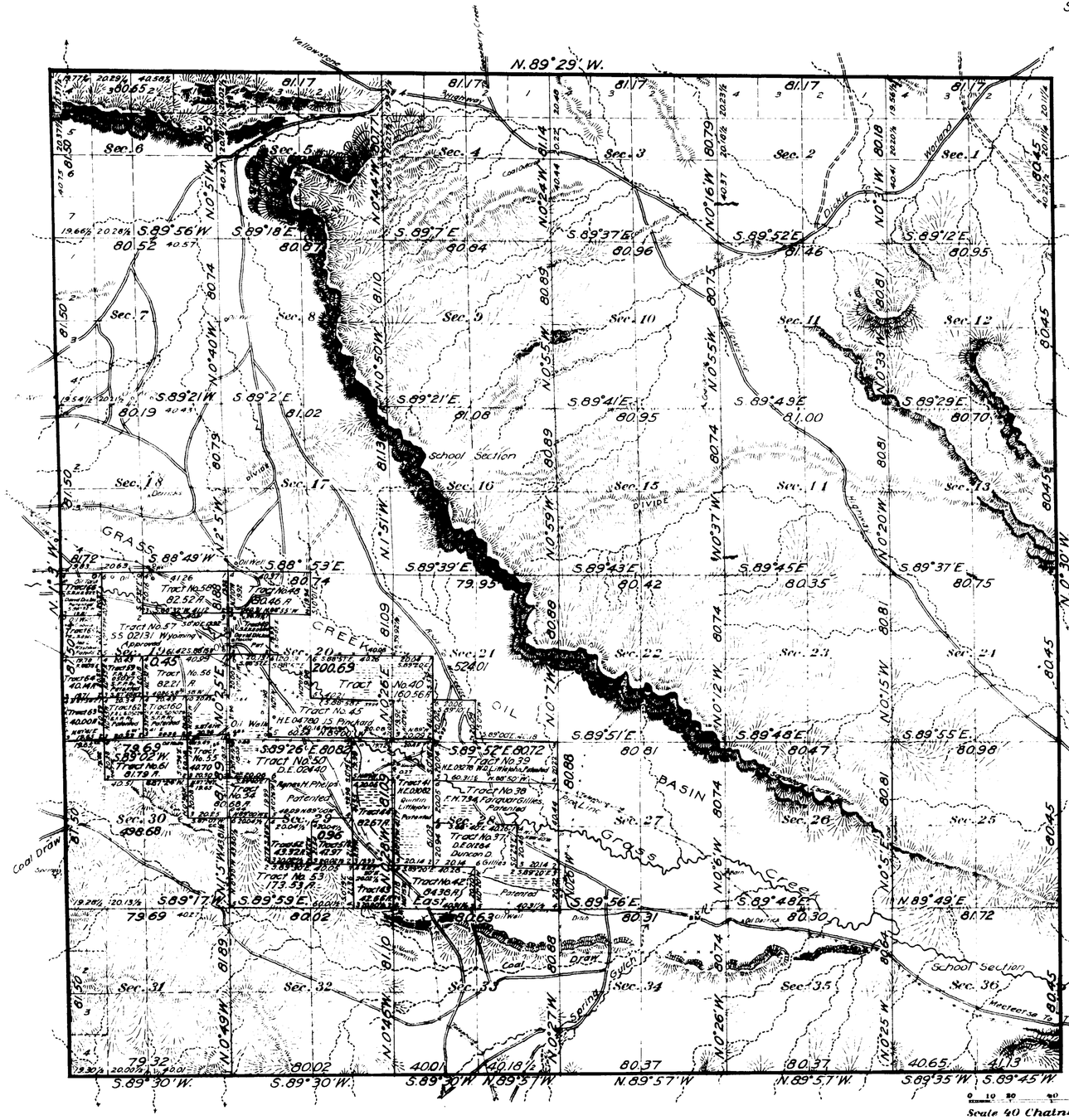

Scale 40 Chains to an inch

INDEX TO SEGREGATED TRACTS

Original Survey

RE-SURVEY Tract No.	T.	R.	Sec.	Subdivisions	ENTRY Kind	No.	Status in Land Office	Entryman
37	46 N	98 W	28	NE¼SW¼NW¼SE¼ SW¼SE¼	DE	01284	Patented	Duncan Gillies
38	"	"	28	SE¼NW¼SW¼NE¼ NE¼SE¼	F H	734	Patented	Farquar Gillies
39	"	"	21	SE¼SW¼				
			28	N½NE¼NE¼NW¼	HE	01278	Patented	William D. Littlejohn
40	"	"	20	N½SE¼				
			21	W½SW¼	HE	05640	Valid	Mary I. Mayfield
41	"	"	28	W½NW¼NW¼SW¼				
	"	"	29	NE¼NE¼	HE	01880	Patented	Demetrius Littlejohn
42	"	"	28	S½SW¼	DE	00237	Valid	William D. Littlejohn
43	"	"	29	SE¼SE¼	DPC		Valid	
44	"	"	29	SE¼NE¼NE¼SE¼	DE	03208	Valid	Demetrius Littlejohn
45	"	"	20	E½SW¼SE¼SE¼	HE	04786	Patented	William S. Rockafield
48	"	"	20	N½NW¼	NAP	06830	Valid	Grass Creek Oil Min. Co.
49	"	"	20	SW¼NW¼	SAHF	05185	Patented	David Dickie
50	"	"	19	SE¼SE¼				
	"	"	20	W½SW¼				
	"	"	29	N½NW¼SE¼NW¼NW¼NE¼	DE	02440	Patented	Agnes H. Phelps
51	"	"	29	NW¼SE¼	DPC	02478	Valid	Edmund M. Stafford
52	"	"	29	NE¼SW¼	DE	00355	Valid	Grass Oil Company
53	"	"	29	W½SW¼SW¼NW¼SE¼	DPC		Valid	
54	"	"	29	SW¼NW¼				
	"	"	30	SE¼NE¼	DPC		Valid	
55	"	"	30	NE¼NE¼	DPC	07580	Valid	Mary Alice Wickett
56	"	"	19	N½SE¼	SS	05521	Valid	Wyoming
57	"	"	19	S½NE¼ & E½NW¼	SS	00131	Approved	Wyoming
58	"	"	19	N½NE¼	SS	01791	Valid	Wyoming
59	"	"	19	NE¼SW¼	FHLS	05027	Patented	Santa Fe Pacific R.R. Co.
60	"	"	19	SW¼SE¼	FHLS	05028	Patented	Santa Fe Pacific R.R. Co.
61	"	"	30	NW¼NE¼ & E½NW¼	DPC		Valid	
62	"	"	19	SE¼SW¼	FHLS	05029	Patented	Santa Fe Pacific R.R. Co.
63	"	"	19	Lot 4	SS	05195	Valid	Wyoming
64	"	"	19	Lot 3	FHLS	05026	Valid	Jed L. Washburn
65	"	"	19	Lot 2	FHLS	05025	Patented	Jed L. Washburn
66	"	"	19	Lot 1	SAHF	622	Patented	David Dickie

Coal indications northeast of sandstone escarpment

Oil indications southwest of sandstone escarpment

NOTE.— The resurvey represented by this plat was made for the purpose of restoring all lost or obliterated corners and readjusting and marking out upon the ground the exterior and subdivision lines in accordance with the original survey, approved September 18, 1883.

Titles and areas based upon the original approved plat remain undisturbed for position and description EXCEPT in Sections 19, 20, 21, 28, 29 and 30 in which private land claims have been surveyed and segregated.

This plat is current for the sale of the remaining public lands in Sections 19, 20, 21, 29 and 30.

Mean Magnetic Declination 18° E.
Longitude 108° 33' W.
Latitude 43° 54' N.

Surveys Designated	By Whom Surveyed	Group No.	Group Date	Amount of Surveys Mls.	chs.	lks.	When Surveyed Begun	Completed
RESURVEY Subdivision Lines	Voigt and Douglas	32	March 3, 1915	60	48	80	July 20, 1915	August 8, 1915
RESURVEY North Township Line	"	"	"	6	06	50	June 15, 1915	August 3, 1915
RESURVEY East Township Line	"	"	"	6	02	70	June 3, 1915	June 23, 1915
RESURVEY South Township Line	"	"	"	6	02	05½	June 4, 1915	July 19, 1915
RESURVEY West Township Line	"	"	"	6	09	00	July 21, 1915	August 2, 1915
Segregated Tract Lines	Voigt and Adams	"	November 15, 1916	29	9	12	November 21, 1916	November 26, 1916

AMT

The above map of Resurvey Township No. 46 North, Range No. 98 West of the Sixth Principal Meridian, Wyoming, is strictly conformable to the field notes of the resurvey thereof on file in this office, which have been examined and approved

U. S. Surveyor General's Office
Cheyenne, Wyoming, February 5, 1917

Charles J. Deckes
Surveyor General

1733-A

Trans. to index
Dec. 11, 1917

46 - 98

2485

Survey Accepted July 17, 1917
G.L.O.

Supplemental Plat No. 1

Portion Resurvey Township No. 46 North, Range No. 98 West of the Sixth Principal Meridian, Wyoming

Sections 19, 20, 21, 28, 29 and 30

Scale 20 Chains to an inch

GROUP No. 32

Voigt and Douglas Voigt and Adams

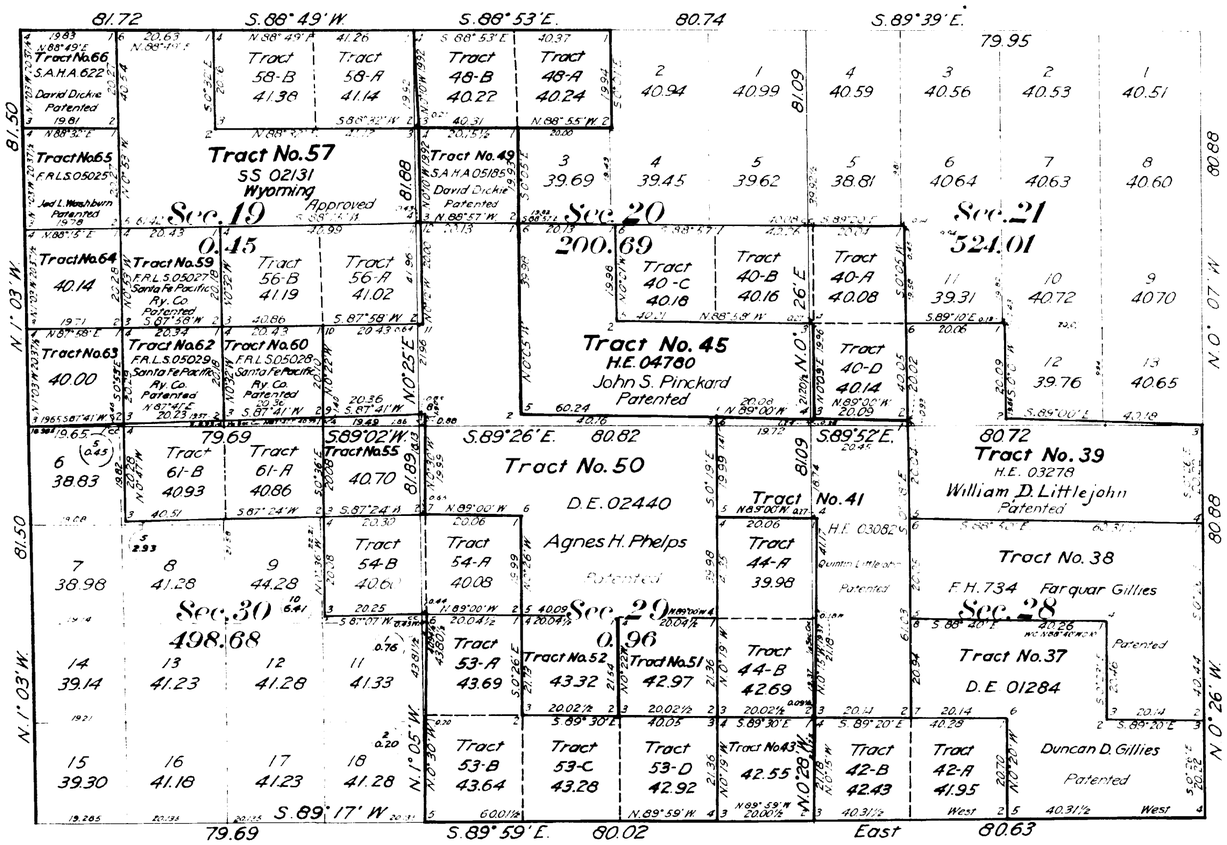

This Supplemental Plat of Portion of Resurvey Township No. 46 North, Range No. 98 West of the Sixth Principal Meridian, Wyoming, is strictly conformable to the field notes of the resurvey thereof on file in this office which have been examined and approved

U.S. Surveyor General's Office,
Cheyenne, Wyoming
February 5, 1917

Charles L. Rector
Surveyor General

ANT

1733-B.

draw to render
Dec 11, 1917

46 - 98

2483

TOWNSHIP No. 46 NORTH. RANGE No. 98 WEST of the 6th Principal MERIDIAN.

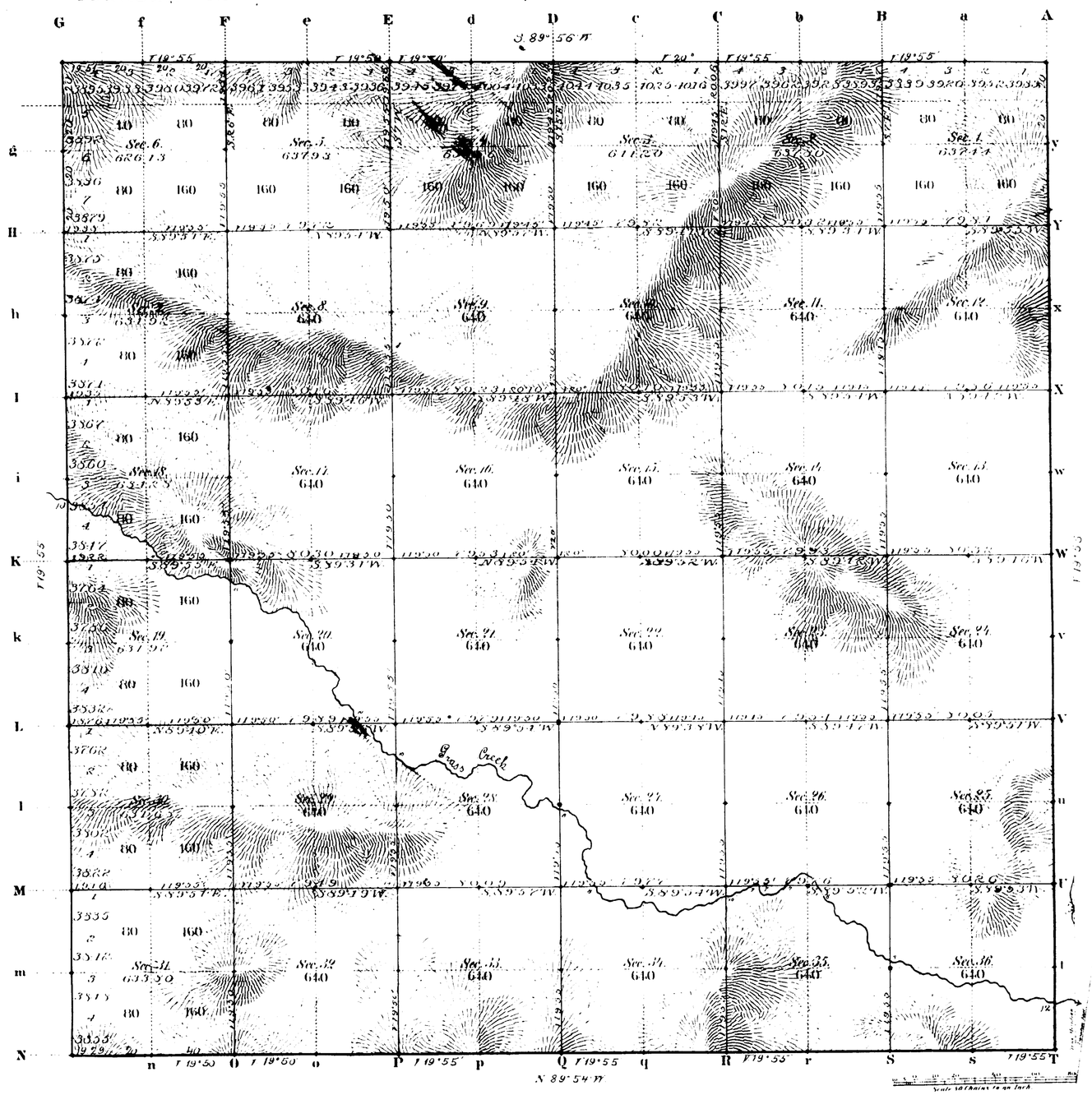

Total number of Acres 22956.66

Surveys Designated	By Whom Surveyed	Date of Contract	Amount of Surveys Miles	Chs	Lks	When Surveyed	Magnetic Declination
Township lines	F. H. Prescott	July 6, 1882	23	79	80	March 2, 8, 9, 1883	19° 55' East
Subdivisions	" "	" "	59	73	51	April 3, 7 1883	19° 55' "
Connections							

The above Map of Township No. 46 North Range No. 98 West of the Sixth Principal Meridian Wyoming Territory is strictly conformable to the field notes of the survey thereof on file in this Office, which have been examined and approved

Surveyor General's Office,
Cheyenne Wyoming
September 18th 1883

Edw. C. Davis
Surv. Genl.

A. Gast & Co. St. Louis Mo.

1733

46 - 98

(23)
Indians

2502

EXTERIOR LINES.

Scale 3 miles to 1 inch Magnetic Variation E.



Surveys Designated	By Whom Surveyed	Date of Contract	Amount of Surveys			When Surveyed
			Miles	Chs.	Lks.	
Exterior lines	W.H. Proctor	July 6th 1882	109	70	06	March 14 1883
Connections	. . .	. . .		25	46	. . .

I hereby certify that the above diagram of the Exterior lines of Tps 45, 46, 47 & 48 N., Rs 97 & 98 W. and Tps 45 & 46 N., R. 99 W., of the 6th P.M. Wyoming Territory, is strictly conformable to the field notes of the survey thereof on file in this Office, which have been examined and approved.

Surveyor General's Office
Cheyenne Wyoming September 15th 1883 } *Edw. C. Dawes* Sur. Genl.

1746

TOWNSHIP Nº 46 NORTH, RANGE Nº 98 WEST OF THE SIXTH PRINCIPAL MERIDIAN, WYOMING

RETRACEMENT AND SUBDIVISION OF SECTION 33



¼ Corner between Sections 28 & 33



SCALE

20 CHAINS TO AN INCH

Record of subsisting surveys:

Retracement of the boundaries of section 33, subdivision of the section into its east and west halves and tie to Findlay Nº1 oil well executed by C.W. Atherly, Cadastral Engineer, G.L.O., under special instructions dated May 7, 1940, for Group Nº187, authorized by Commissioner's letter "E" dated April 12, 1940, at request of the Geological Survey.

Boundaries of section 33 resurveyed by Voigt and Douglas, June-August, 1915, Group 32, Wyoming.

Date of Atherly survey: July 17-24, 1940.
Mileage: 5 miles-5.56374 chains.

OFFICE OF SUPERVISOR OF SURVEYS
Denver, Colorado, Jan. 22, 1941

This plat of section 33, Township Nº46 North, Range Nº98 West of the Sixth Principal Meridian, Wyoming, is strictly conformable to the field notes of the survey thereof which have been examined and approved.

Supervisor of Surveys.

UNITED STATES
DEPARTMENT OF THE INTERIOR
GENERAL LAND OFFICE
Washington, D.C., June 5, 1941

The survey represented by this plat having been correctly executed in accordance with the requirements of law and the regulations of this office, is hereby accepted.

Acting Assistant Commissioner.

1733-C