accession no 2495

(4-675 a)

Survey Accepted July 17, 1917. G.L.O.

Resurvey Township No. 46 North Range No. 99 West of the Sixth Principal Meridian, Wyoming



"The resurvey represented by this plat was made for the purpose of restoring all lost or obliterated corners and relocating and marking out upon the ground the Exterior and Subdivisional lines, in accordance with the original survey approved September 18, 1883.

Titles and areas based upon the original approved plat remain undisturbed for position and description."

Coal Indications

In south and east portions of Tp

Coal mine in Sec 26

Oil Indications

Oil wells in Secs 12 and 13

Areas in Acres

Public Land	
Indian Reservation	
Indian Allotments	
Mineral Claims	
Water Surface	
Total Area	

Scale 40 Chains to an inch

Mean Magnetic Declination 18° 02' E

Latitude 43° 54' N

Longitude 108° 40' W

Surveys Designated	By Whom Surveyed	Group No.	Group Date	Amount of Surveys Mls.	chs.	lks.	When Surveyed Begun	Completed
Resurvey Subdivisions	Voigt and Douglas	33	March 4, 1915	60	27	73	August 11, 1915	Sept 8, 1915
" N. Boundary	" " "	33	March 4, 1915	5	76	53	August 12, 1915	August 13, 1915
" S. "	" " "	33	March 4, 1915	6	06	70	August 9, 1915	August 10, 1915
" E. "	" " "	32	March 3, 1915	6	09	00	July 21, 1915	August 2, 1915
" W. "	" " "	33	March 4, 1915	6	00	71	August 17, 1915	August 18, 1915

The above map of Resurvey Township No. 46 North, Range No. 99 West of the Sixth Principal Meridian, Wyoming, is strictly conformable to the field notes of the resurvey thereof on file in this office, which have been examined and approved.

U. S. Surveyor General's Office.

Cheyenne, Wyoming, March 21, 1916

Charles L. Decker
Surveyor General.

CHK.

1739-A

46-99

Trans to Lander
Dec. 11 1917

(23)

2494

TOWNSHIP No. 46 NORTH. RANGE No. 99 WEST of the 6th Principal MERIDIAN.

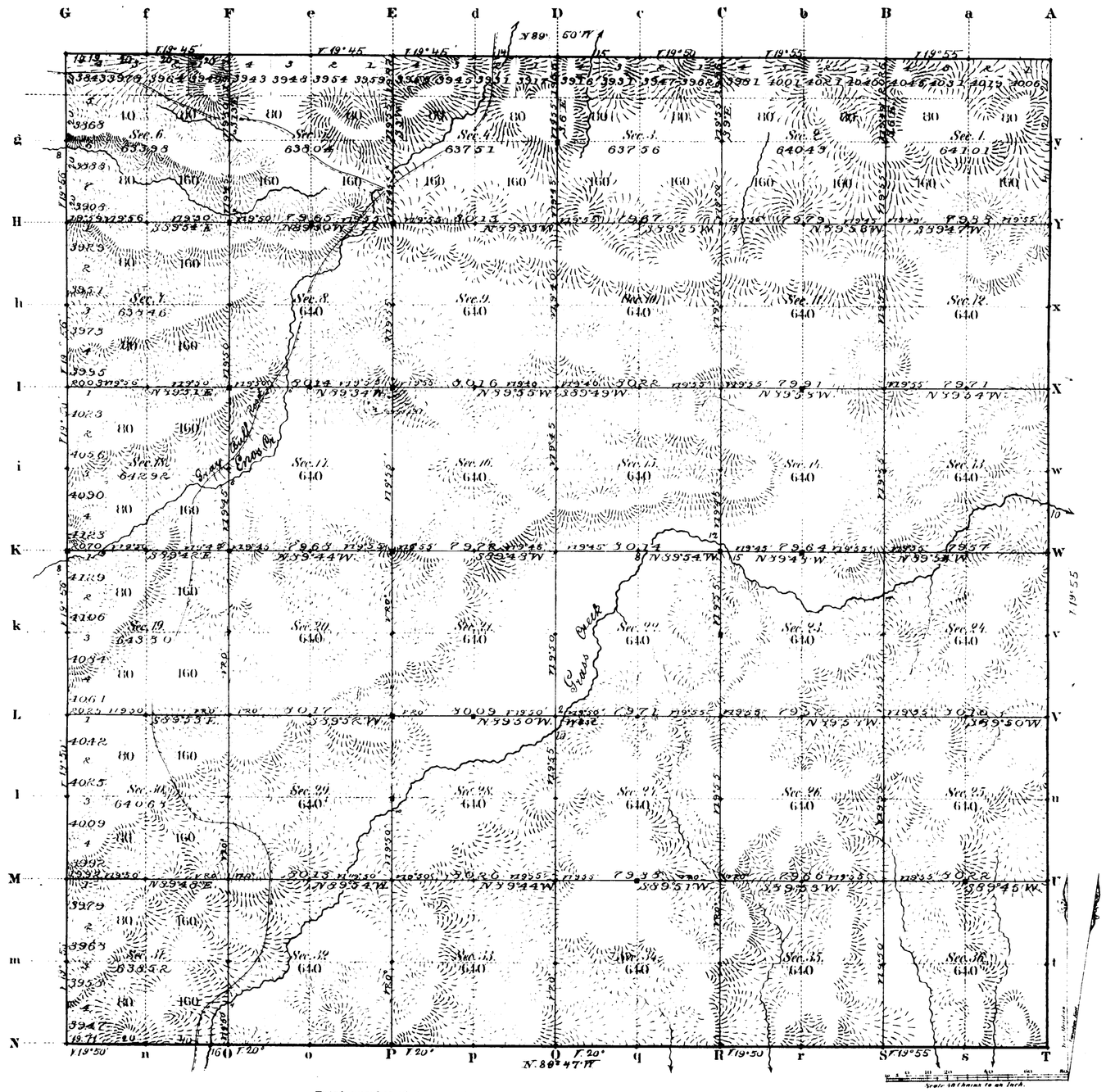

Total number of Acres 23,032.97

Surveys Designated	By Whom Surveyed	Date of Contract	Amount of Surveys Mile	Chs	Lks	When Surveyed	Magnetic Declination
Township lines	W. H. Proctor	July 6, 1882	23	71	90	March 8, 13, 14, 1883	19°55' East
Subdivisions	" " "	" " "	53	77	44	Apr. 30 - May 2 1883	19°55' " "
Connections							

The above Map of Township No. 46 North Range No. 99 West of the Sixth Principal Meridian Wyoming Territory is strictly conformable to the field notes of the survey thereof on file in this Office, which have been examined and approved.

Surveyor General's Office,
Cheyenne Wyoming
September 18th 1883

Edw. C. David
Surv. Gen.l

A. Gast & Co. St. Louis Mo.

1739

46 - 99

7624

ORIGINAL

TOWNSHIP 46 NORTH, RANGE 99 WEST, OF THE SIXTH PRINCIPAL MERIDIAN, WYOMING.

SUPPLEMENTAL PLAT OF SECTION 24

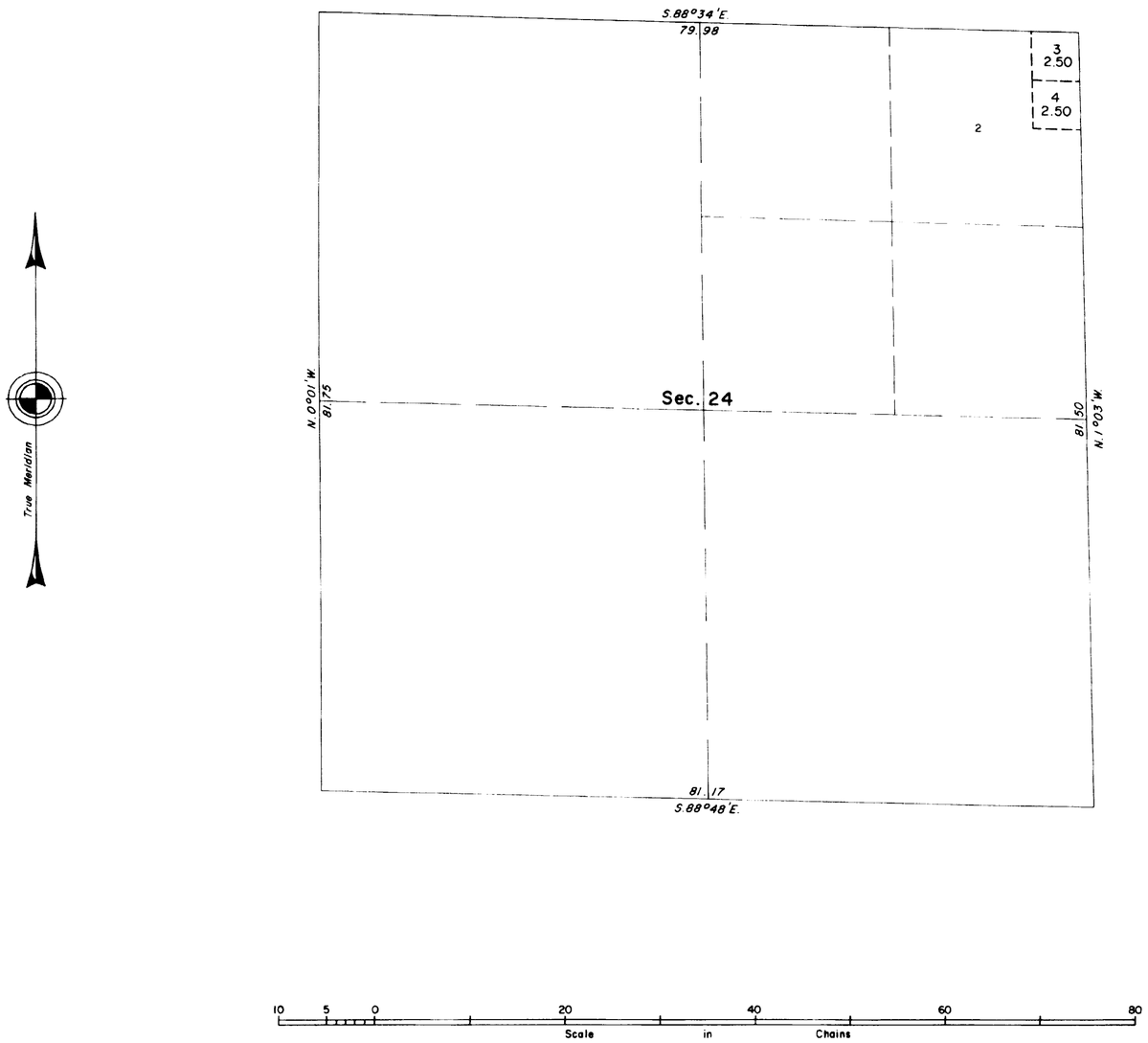

This plat showing subdivision of lot 1, Sec. 24, T. 46 N., R. 99 W., Sixth Principal Meridian, Wyoming, is based upon the plat approved March 21, 1916, accepted July 17, 1917, and the plat accepted February 25, 1952.

UNITED STATES DEPARTMENT OF THE INTERIOR
BUREAU OF LAND MANAGEMENT
Cheyenne, Wyoming January 27, 1983

This plat, showing amended lottings, is based upon the official records and, having been correctly prepared in accordance with the regulations of this Bureau, is hereby accepted.

For the Director

Richard L. Oakes

Chief Cadastral Surveyor

W.H.B.

1739 D

Accs. No. 6517

ORIGINAL

TOWNSHIP Nº 46 NORTH, RANGE Nº 99 WEST, OF THE 6th PRINCIPAL MERIDIAN, WYOMING.

SUPPLEMENTAL PLAT OF SECTION 24

RECEIVED
APR 21 1952

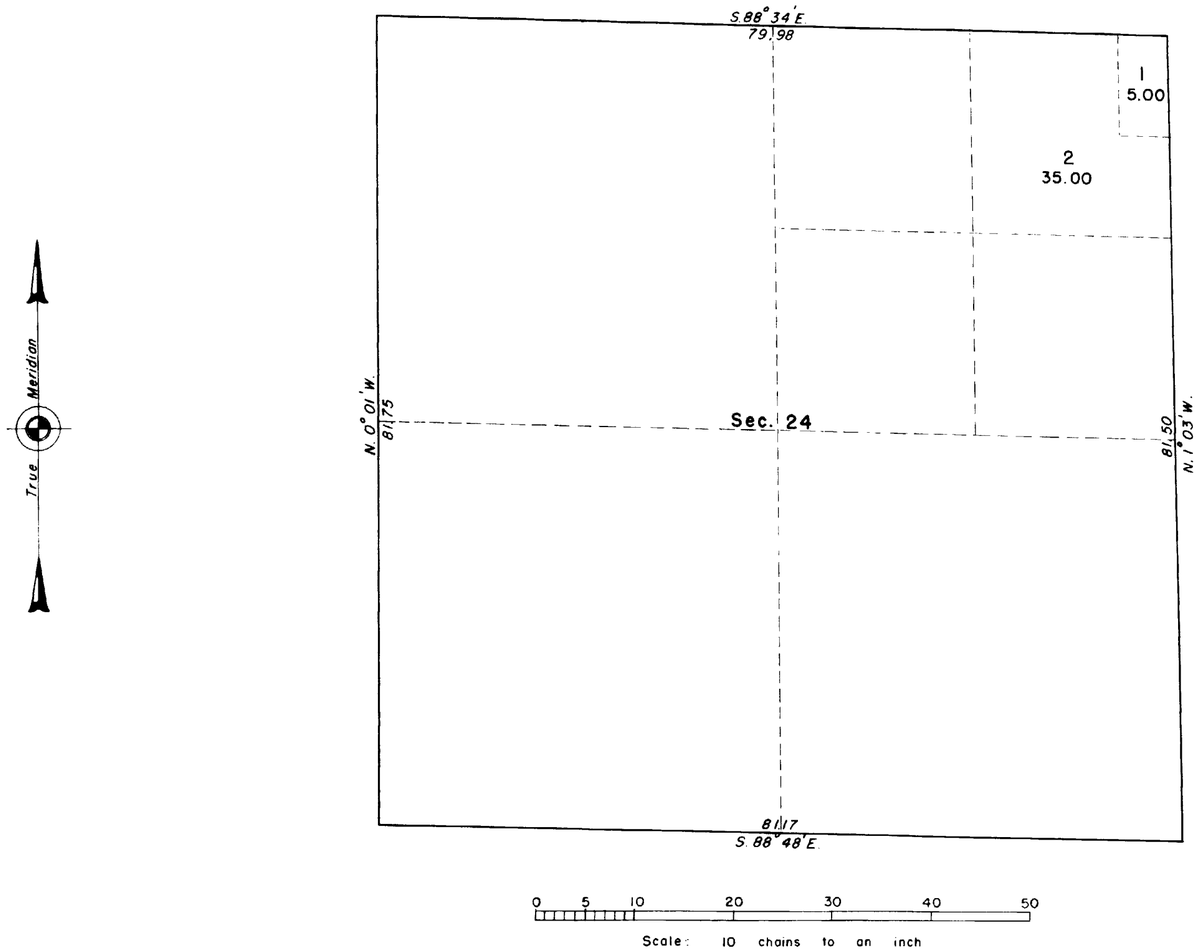

This plat showing revised lottings in sec. 24, T. 46 N., R. 99 W., of the Sixth Principal Meridian, Wyoming, is based upon the plat approved March 21, 1916.

UNITED STATES DEPARTMENT OF THE INTERIOR
BUREAU OF LAND MANAGEMENT
Washington, D. C., February 25, 1952

This plat showing amended lottings, having been correctly prepared in accordance with the regulations, is hereby accepted.

For the Director

William H. Richards

Chief, Branch of Surveys

J.A.R.

15129

1739-C

46 99

(23)
Indians

2502

EXTERIOR LINES.

Scale 3 miles to 1 inch. Magnetic Variation E.



Surveys Designated	By Whom Surveyed	Date of Contract	Amount of Surveys			When Surveyed
			miles	chs.	links	
Exterior lines	W H Proctor	July 6th 1882	107	70	66	March 14, 1883
Connections	. . .	. . .		25	26	. . .

I hereby certify that the above diagram of the Exterior Lines of Tps 45, 46, 47 & 48 N., Rs 97 & 98 W and Tps 45 & 46 N., R. 99 W., of the 6th P.M. Wyoming Territory, is strictly conformable to the field notes of the survey thereof on file in this Office, which have been examined and approved.

Surveyor General's Office
Cheyenne Wyoming September 15 1883 } Edw. C. Dawes Sur. Genl.

1746

TOWNSHIP Nº 46 NORTH, RANGE Nº 99 WEST OF THE SIXTH PRINCIPAL MERIDIAN, WYOMING.

RESURVEY OF LINE BETWEEN SECTIONS 10 AND 11



SCALE:
10 5 0 10 20 40 60
20 CHAINS TO AN INCH

DETAIL
SCALE: 1 CHAIN = 10 INCHES



Record of subsisting surveys:

Resurvey of the line between sections 10 and 11 to restore missing ¼ sec. corner and tie to gas well executed by Clyde W. Atherly, Cadastral Engineer, G.L.O., July 16, 1940, under special instructions dated May 7, 1940, for Group Nº 187, authorized by Commissioner's letter "E" dated April 12, 1940.

Line between sections 10 and 11 resurveyed by Voigt and Douglas, August-September, 1915, Group Nº 33, Wyoming.

OFFICE OF SUPERVISOR OF SURVEYS
Denver, Colorado, Jan. 22, 1941

This plat of the line between sections 10 and 11, Township Nº 46 North, Range Nº 99 West of the Sixth Principal Meridian, Wyoming, is strictly conformable to the field notes of the resurvey thereof which have been examined and approved.

Supervisor of Surveys.

UNITED STATES
DEPARTMENT OF THE INTERIOR
GENERAL LAND OFFICE
Washington, D.C. June 5, 1941.

The resurvey represented by this plat having been correctly executed in accordance with the requirements of law and the regulations of this office, is hereby accepted.

Acting Assistant Commissioner

Mileage: 1 mile = 0.3218 chains.

739-B