2487

(4-675 a)

ORIGINAL

Accepted January 16, 1919.

Resurvey Township Nº 47 North, Range Nº 98 West of the Sixth Principal Meridian, Wyoming

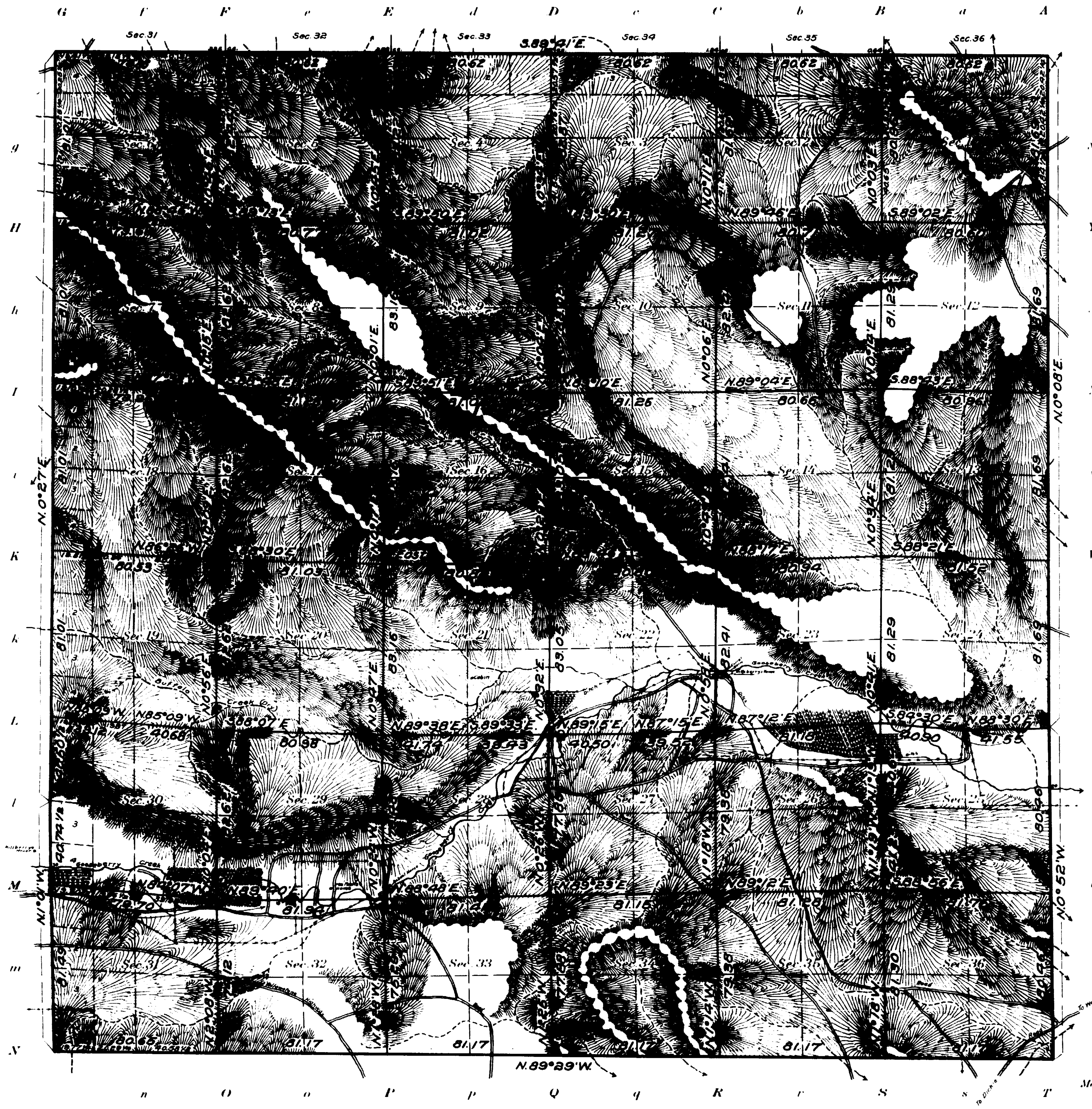

"The resurvey represented by this plat was made for the purpose of restoring all lost or obliterated corners, and relocating and marking out upon the ground the Exterior and Subdivisional lines, in accordance with the original survey approved September 18, 1883.
Titles and areas based upon the original approved plat remain undisturbed for position and description."

Areas in Acres	
Public Land	
Indian Reservation	
Indian Allotments	
Mineral Claims	
Water Surface	
Total Area	

0 10 20 40 80

Scale 40 Chains to an inch

Mean Magnetic Declination

Latitude 44°00'N.
Longitude 108°32'W.

Surveys Designated	By Whom Surveyed	Group No.	Group Date	Amount of Surveys Mls.	chs.	lks.	When Surveyed Begun	Completed
Resurvey Subdivisions	Voigt + Adams	32	March 3, 1915	60	65	54	August 11, 1916	August 25, 1916
Resurvey North Boundary	Voigt + Douglas	"	" " "	6	02	98	Nov. 9, 1915	Nov. 10, 1915
Resurvey East Boundary	" " "	"	" " "	6	07	68	Nov. 10, 1915	Nov. 12, 1915
Resurvey South Boundary	" " "	"	" " "	6	06	50	August 3, 1915	August 3, 1915
Resurvey West Boundary	" " "	"	" " "	6	06	78	Nov. 12, 1915	Nov. 13, 1915

The above map of Resurvey Township No. 47 North Range No. 98 West of the Sixth Principal Meridian Wyoming is strictly conformable to the field notes of the resurvey thereof on file in this office, which have been examined and approved

U. S. Surveyor General's Office.
Cheyenne, Wyoming January 11, 1918

Charles L. Decker
Surveyor General.

AMT

1734-A

47 - 98

2486

TOWNSHIP No. 47 NORTH. RANGE No. 98 WEST of the 6th Principal MERIDIAN.

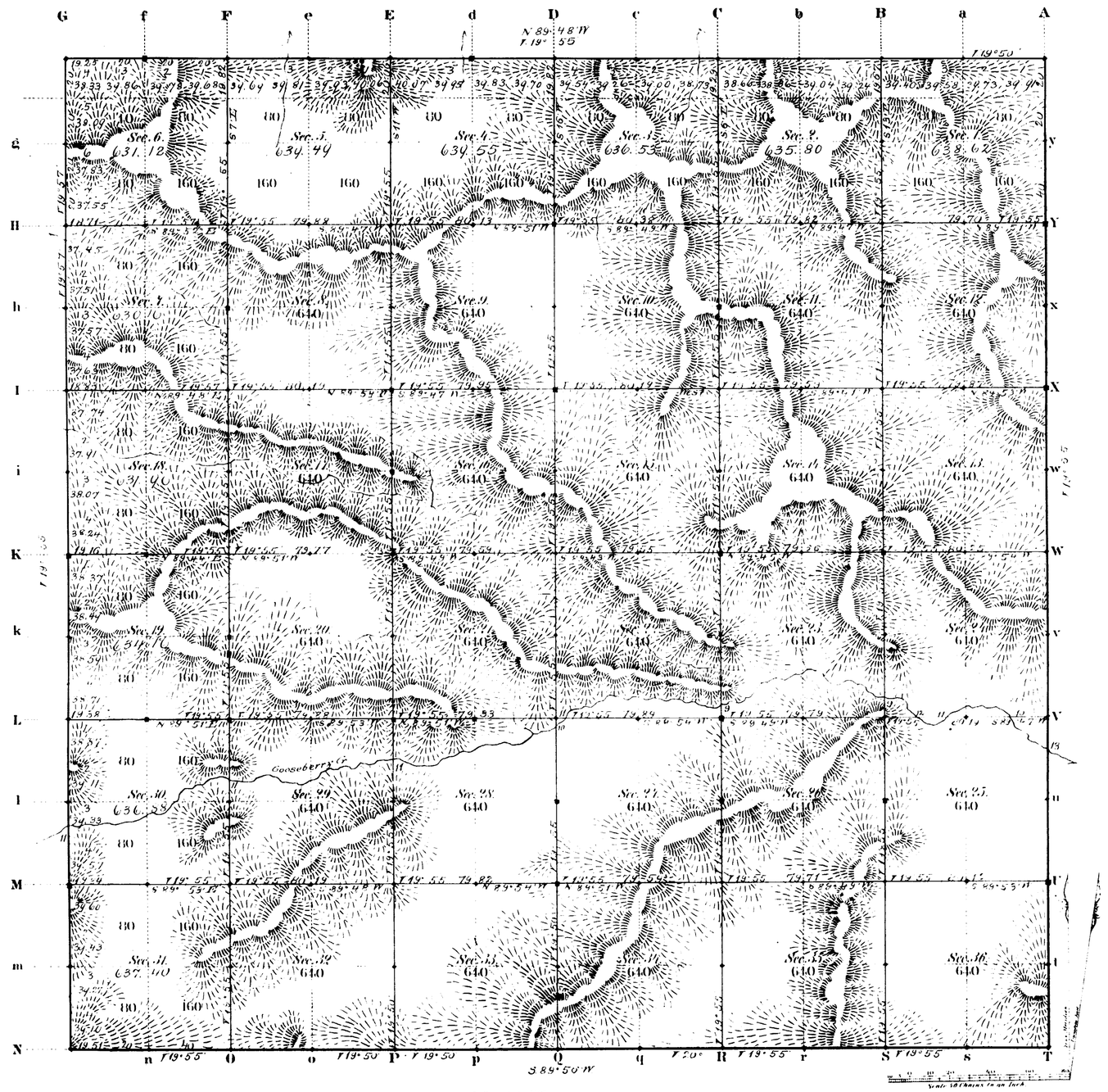

Total number of Acres. 22,991.67

Surveys Designated	By Whom Surveyed	Date of Contract	Amount of Surveys Mls	Chs	Lks	When Surveyed	Magnetic Declination
Township lines	W. H. Proctor	July 6, 1882	23	78	76	March 3, 9, 10, 1883	19° 55' East
Subdivisions	" " "	" " "	59	71	61	April 9-12, 1883	19° 55' " "
Connections							

The above Map of Township No. 47 North Range No. 98 West of the Sixth Principal Meridian Wyoming Territory is strictly conformable to the field notes of the survey thereof on file in this Office, which have been examined and approved

Surveyor General's Office,
Cheyenne Wyoming
September 18th 1883

Edw. C. David
Dir. Genl.

A. Gast & Co. St. Louis Mo.

1734

47 - 98

(23)
Indexed

2502

EXTERIOR LINES.

Scale 3 miles to 1 inch Magnetic Variation E.

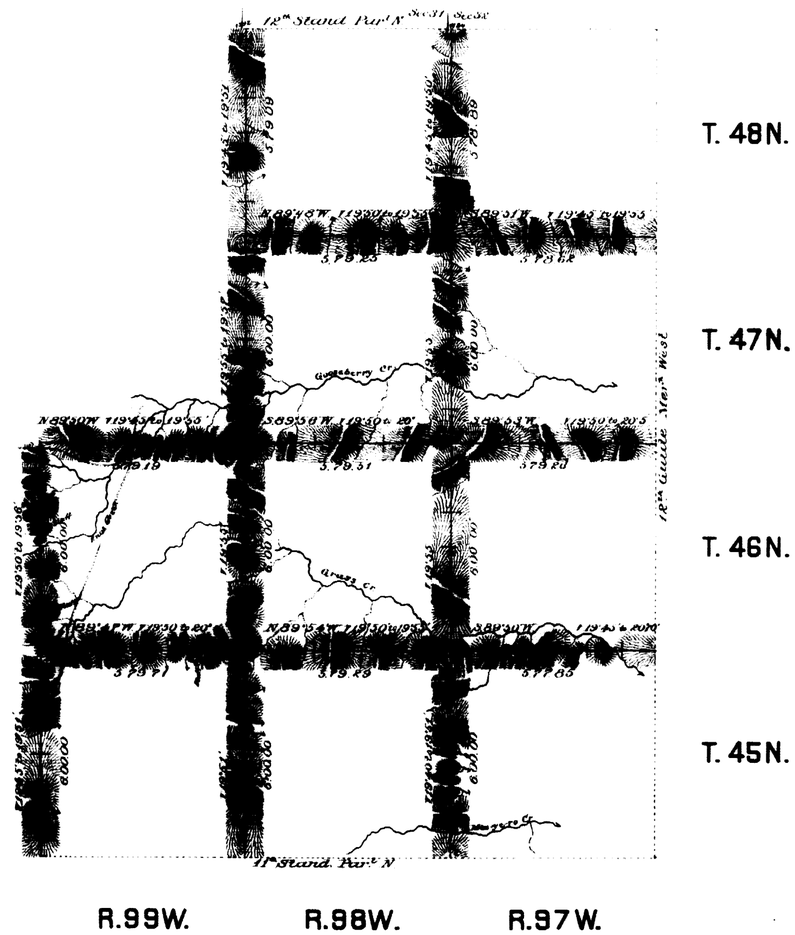

Surveys Designated	By Whom Surveyed	Date of Contract	Amount of Surveys			When Surveyed
			Mls	Chs	Lks	
Exterior lines	W.H. Proctor	July 6th 1882	107	70	66	March 1-14, 1883
Connections	. . .	. . .		25	16	. . .

I hereby certify that the above diagram of the Exterior lines of Tps 45, 46, 47 & 48 N., Rs 97 & 98 W. and Tps 45 & 46 N., R. 99 W., of the 6th P.M. Wyoming Territory, is strictly conformable to the field notes of the survey thereof on file in this Office, which have been examined and approved.

Surveyor General's Office
Cheyenne Wyoming September 18th 1883 } Edw. C. David Sur. Genl.

1746