3075 (4-675 a) Accepted March 31, 1919 ORIGINAL

Resurvey Township Nº 47 North, Range Nº 99 West of the Sixth Principal Meridian, Wyoming



"The resurvey represented by this plat was made for the purpose of restoring all lost or obliterated corners and relocating and marking out upon the ground the Exterior and Subdivisional lines, in accordance with the original survey approved February 8, 1884.

Titles and areas based upon the original approved plat remain undisturbed for position and description."

Areas in Acres	
Public Land	
Indian Reservation	
Indian Allotments	
Mineral Claims	
Water Surface	
Total Area	

Scale 40 Chains to an inch

Mean Magnetic Declination

Latitude 44°00'N.
Longitude 108°40'W.

Surveys Designated	By Whom Surveyed	Group No.	Group Date	Amount of Surveys Mls.	chs.	lks.	When Surveyed Begun	Completed
Resurvey Subdivisions	Davis & King	33	March 4, 1915.	60	40	67	Oct. 3, 1917	Oct. 25, 1917.
Resurvey North Boundary	Alexander Douglas	33	March 4, 1915.	6	04	53	Oct. 26, 1915	Nov. 3, 1915.
Resurvey East Boundary	Voigt & Douglas	32	March 3, 1915.	6	6	77	Nov. 12, 1915	Nov. 13, 1915.
Resurvey South Boundary	Voigt & Douglas	33	March 4, 1915	5	76	53	Aug. 12, 1915.	Aug. 13, 1915.
Resurvey West Boundary	Alexander Douglas	33	March 4, 1915.	8	8	58	Nov. 2, 1915.	Nov. 2, 1915.

The above map of Resurvey Township No. 47 North Range No. 99 West of the Sixth Principal Meridian Wyoming is strictly conformable to the field notes of the resurvey thereof on file in this office, which have been examined and approved.

U. S. Surveyor General's Office.
Cheyenne Wyoming May 31, 1918

Charles L. Decker
Surveyor General.

Lettering DWL
RMT Topog.

1964 A

Drawn to Landon Apr. 24, 1919

47 - 99

(25)

27

3074

TOWNSHIP No. 47 NORTH. RANGE No. 99 WEST of the 6TH Principal MERIDIAN.

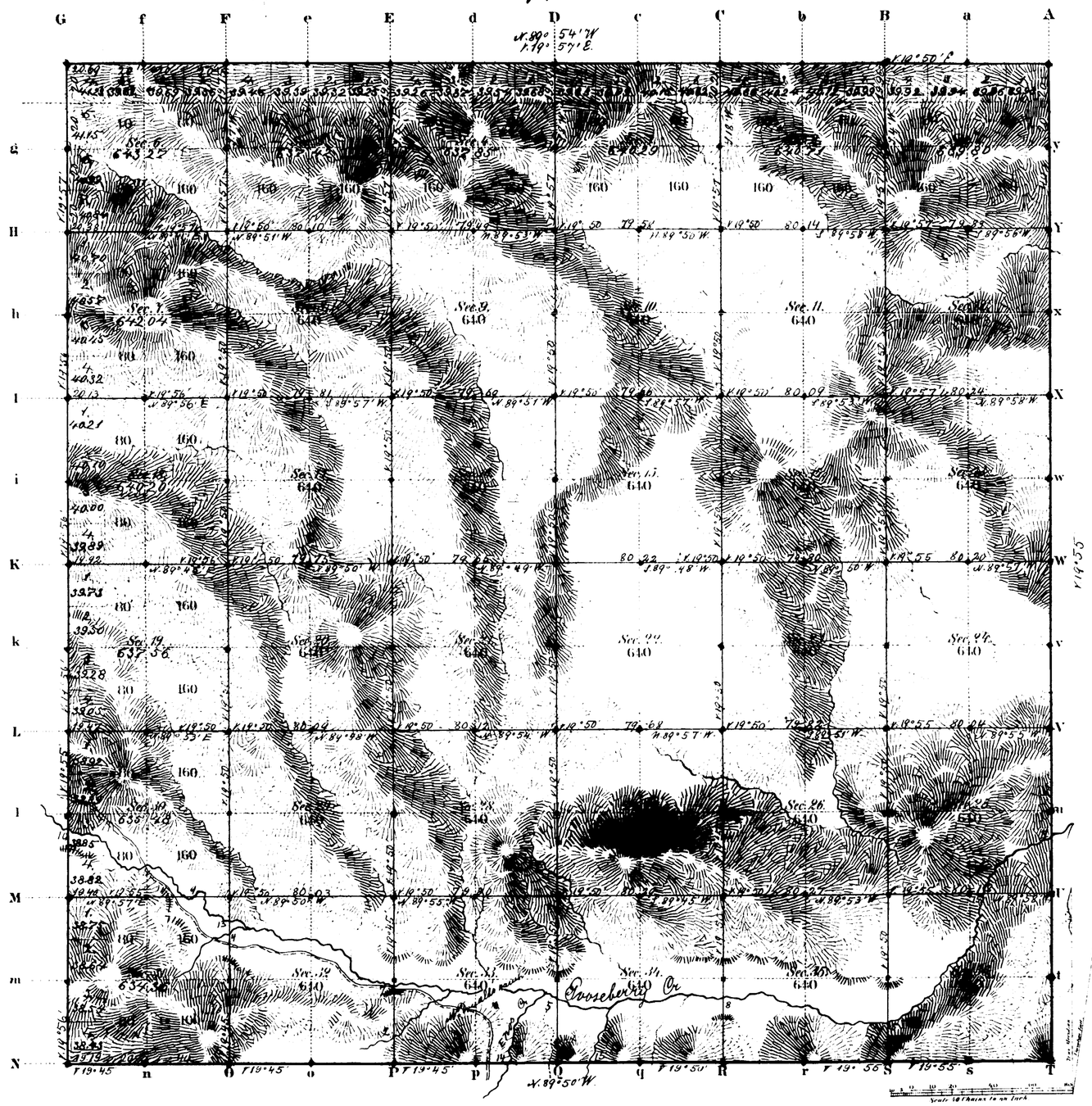

Total number of Acres 23082.93

Surveys Designated	By Whom Surveyed	Date of Contract	Amount of Surveys M. Ch. Lks	When Surveyed	Magnetic Declination
W. Township lines	E.A. Haney	July 10, 1882	12 00 69	March & April 1883	19° 56' East
Subdivisions	" "	" "	39 77 89	April & 14, 1883	19° 20' " "
Connections E. & S. Bdy. lines	W. H. Crocker	July 6, 1882	11 77 19	March 3, 14, 1883	

The above Map of Township No. 47 North Range No. 99 West of the Sixth Principal Meridian Wyoming Territory is strictly conformable to the field notes of the survey thereof on file in this Office, which have been examined and approved

Surveyor Generals Office,
Cheyenne Wyoming
February 8th 1884

Edw. C. Davis
Asst. Gen'l

A. Gast & Co. St. Louis Mo.

1964

47 - 99

(25) indexed

3067

20

EXTERIOR LINES.

Scale 3 miles to 1 inch, Magnetic Var East

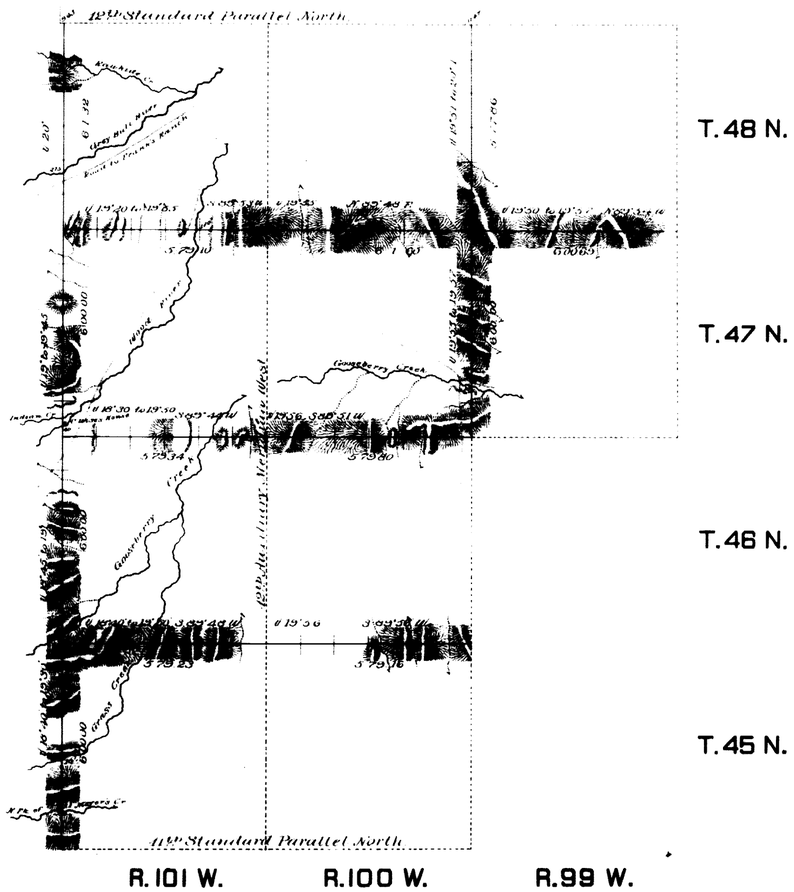

Surveys Designated	By Whom Surveyed	Date of Contract	Amount of Surveys Mls	Chs	Lks	When Surveyed
Exterior lines	C. A. Honey	July 10, 1882	77	78	10	March 3-14, 1883
Connections	" " "	" " "		21	10	" " "

I hereby certify that the above diagram of the Exterior lines of Tps 47 & 48 North R. 99 W and Tps 45, 46, 47 & 48 N R's 100 & 101 W of the 6th Principal Meridian Wyoming Territory, is strictly conformable to the field notes of the Survey thereof on file in this Office, which have been examined and approved

Surveyor General's Office
Cheyenne, Wyoming,
February 8th 1884

Edw. C. David
Surveyor General

1957