ORIGINAL

Acces. 6536

TOWNSHIP Nº 41 NORTH, RANGE Nº 78 WEST, OF THE SIXTH PRINCIPAL, MERIDIAN, WYOMING.

DEPENDENT RESURVEY

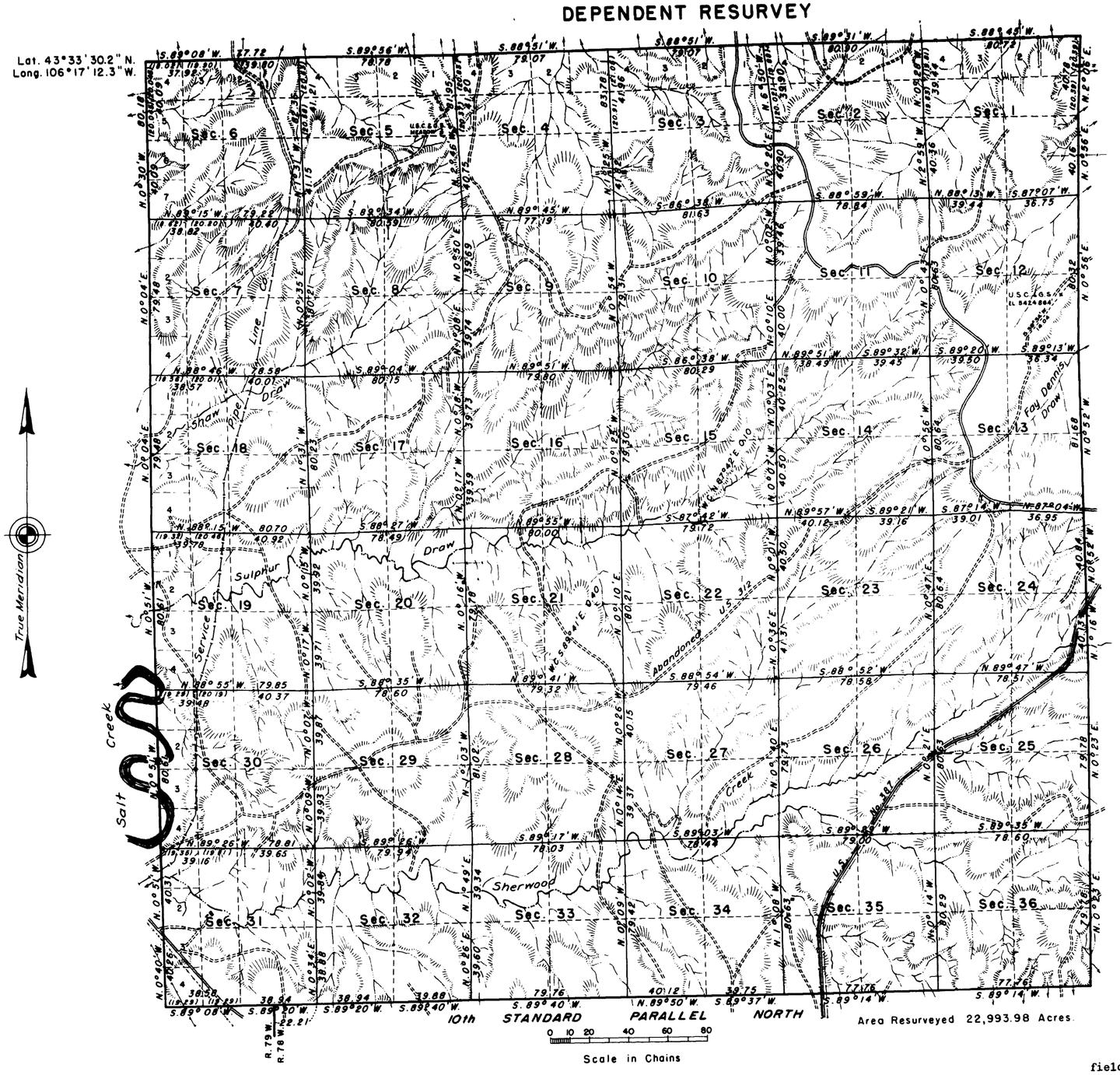

RECEIVED
APR 22 19
Bureau of Land Management
Land and Survey Office
Cheyenne, Wyoming

This plat represents a retracement and reestablishment of the original township boundary and subdivisional lines designed to restore the corners in their original locations according to the best available evidence. The lottings and areas are as shown on the plat approved March 31, 1883.

Area Resurveyed 22,993.98 Acres.

Resurvey of the boundaries and subdivisional lines executed by Russell C. MacDonald, Cadastral Engineer, under Special Instructions for Group 223 Wyoming, dated April 18, 1950.

UNITED STATES
DEPARTMENT OF THE INTERIOR
BUREAU OF LAND MANAGEMENT
Washington, D. C., March 17, 1953

This plat is strictly conformable to the approved field notes, and the survey, having been correctly executed in accordance with the requirements of law and the regulations of this Bureau, is hereby accepted.

For the Director

James B. Clement

Assistant Chief, Division of
Cadastral Engineering

J.G.H.

R.I.C.

38118

Topography compiled from aerial photographs and coordinated with section line control

41-78

1335-A

(19)

3

1827

TOWNSHIP No. 41 NORTH. RANGE No. 78 WEST of the 6th Principal MERIDIAN.

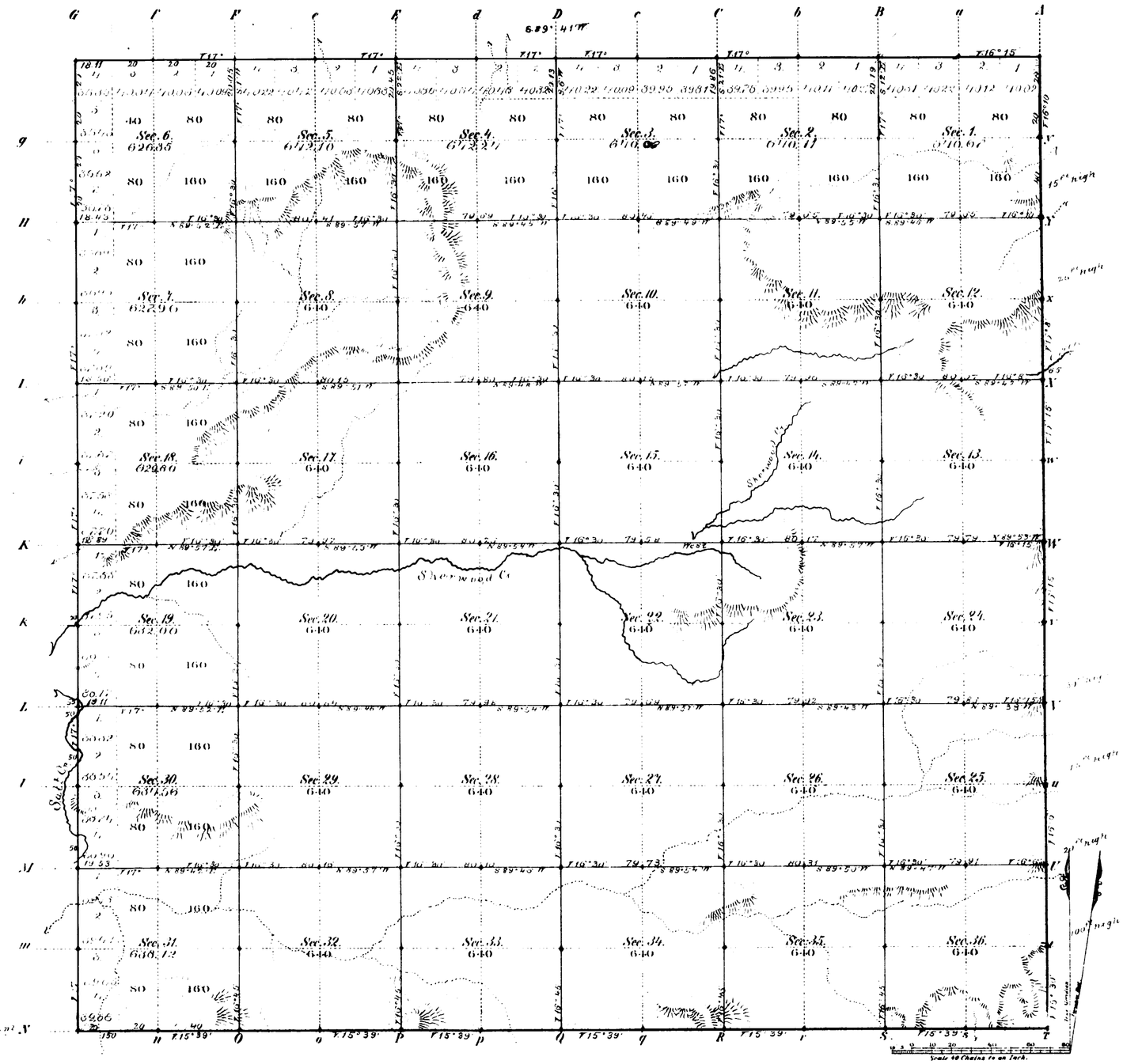

Total number of Acres 22,993.98

Surveys Designated	By Whom Surveyed	Date of Contract	Amount of Surveys Mls	Chs	Lks	When Surveyed	Magnetic Declination
E W & N Township lines	McCarthy & Moore	Febr. 2nd 1881	17	78	11	Aug. 1, 11 & 12 1881	16° 25' East
Subdivisions	R. O. Downey	June 10. 1882	59	75	11	June 20 26, 1882	16° 30'
Connections							
10th Stand. Pt. N.	McCarthy & Moore	Febr. 2nd 1881	6	00	00	March 11 & 12, 1881	

The above Map of Township No. 41 North Range No. 78 West of the Sixth Principal Meridian Wyoming Territory is strictly conformable to the field notes of the survey thereof on file in this Office, which have been examined and approved.

Surveyor General's Office.
Cheyenne Wyoming
March 31. 1883.

Edw. C. David
Sur. Genl.

A. Gast & Co., St. Louis, Mo.

1335

41 - 78

(19) Indexed

1909

.51

EXTERIOR LINES.

Scale 3 miles to 1 inch. Magnetic Var. E.

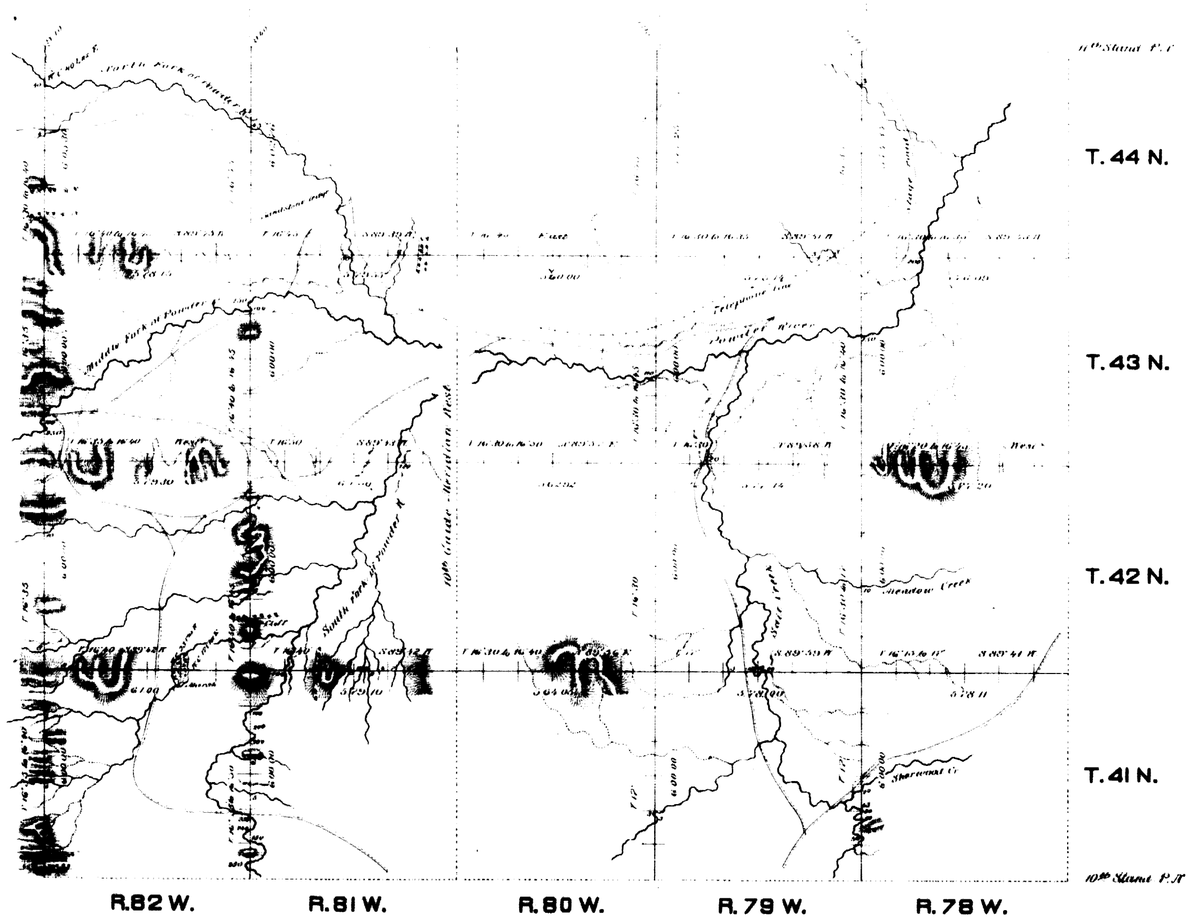

Surveys Designated	By Whom Surveyed	Date of contract	Amount of Surveys Mls	Chs.	Lks	When Surveyed
Exterior Lines	McCarthy & Moore	Feb 2nd 1881	185	6	90	Aug 11 Sept 19, 1881
Connections	" " "	" " "		38	44	" " "

I hereby certify that the above diagram of the exterior lines of Townships No 41, 42, 43, 44, North Ranges, No 78, 79, 80, 81, & 82 West of the 6th Principal Meridian Wyoming Territory is strictly conformable to the field notes of the survey thereof on file in this office. Which have been examined and approved.

Surveyor General's Office, Cheyenne Wyo April 11th 1883

Edw. C. David
Surveyor General

1404

10TH STANDARD PARALLEL NORTH

From the 8th to the 10th Guide Meridian West, between Townships 40 & 41 N., Ranges 65 to 80 inclusive West of the 6th Prcnl Mrn Wyo. Terr.

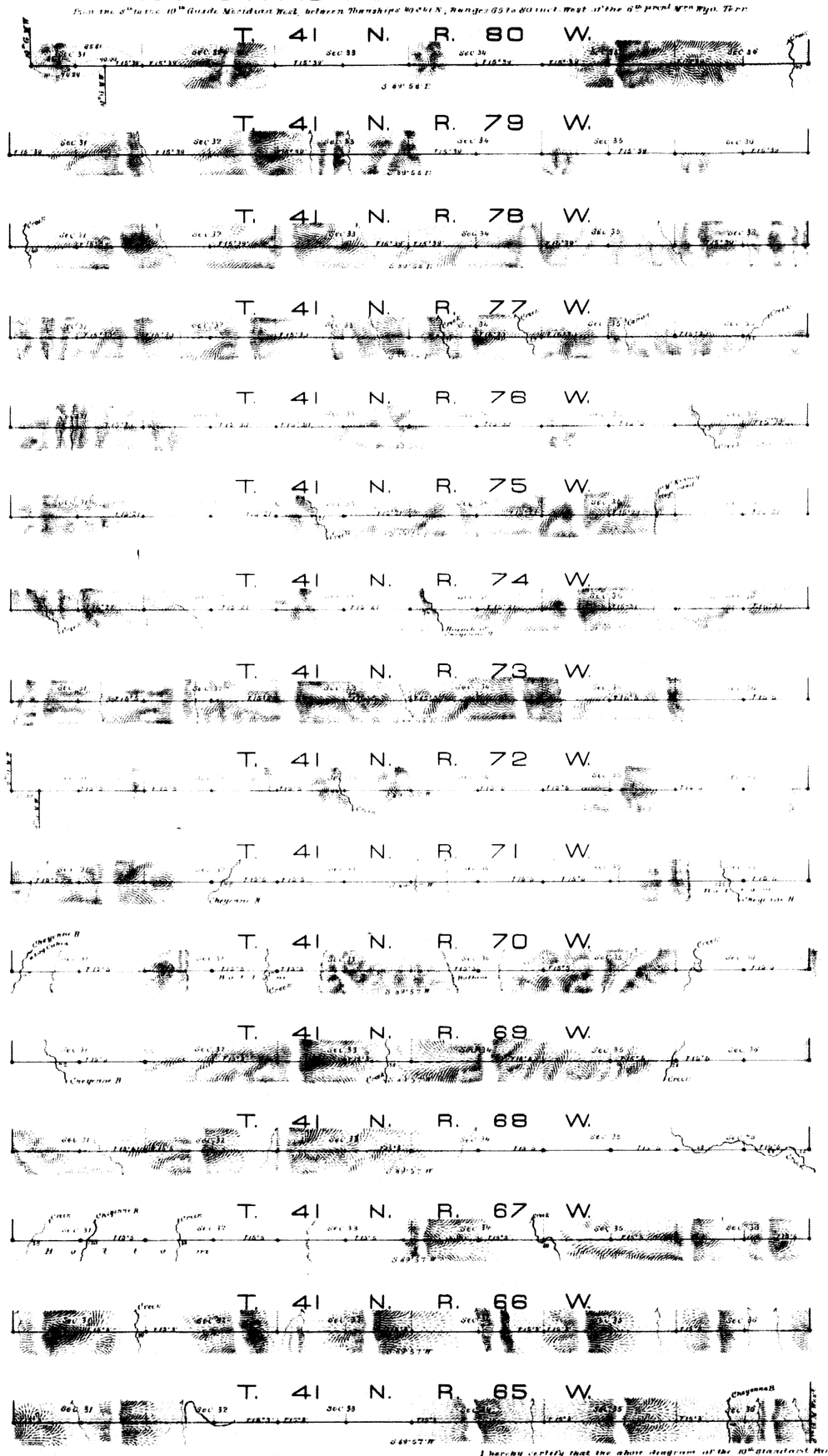

Scale 40 chs to an inch.

Magnetic variat East

Surveys Designated	By whom surveyed	Date of Contract	Amount of surveys			When surveyed
			mls	chs	lks	
10th Stand. Pl. North	Mr. Carthy & Moore	February 2nd 1881	86	65	81	Febr. 19 March 1881
Connections						

I hereby certify that the above diagram of the 10th Standard Parallel North, from the 8th to the 10th Guide Mrn W, betw 2nd 40 & 41 N., & 65 to 80 incl West of the 6th Prcnl Mrn Wyo Terr. is strictly conformable to the field notes of the survey thereof on file in this office, which have been examined and approved.

Surveyor General's Office,
Cheyenne, Wyo July 24th 1882

Edw. C. David
Surveyor General.

Accession No 1113

798

67