7995 **Click Here for Field Notes**

ORIGINAL

TOWNSHIP 41 NORTH, RANGE 81 WEST, OF THE SIXTH PRINCIPAL MERIDIAN, WYOMING.

DEPENDENT RESURVEY AND SUBDIVISION OF SECTIONS

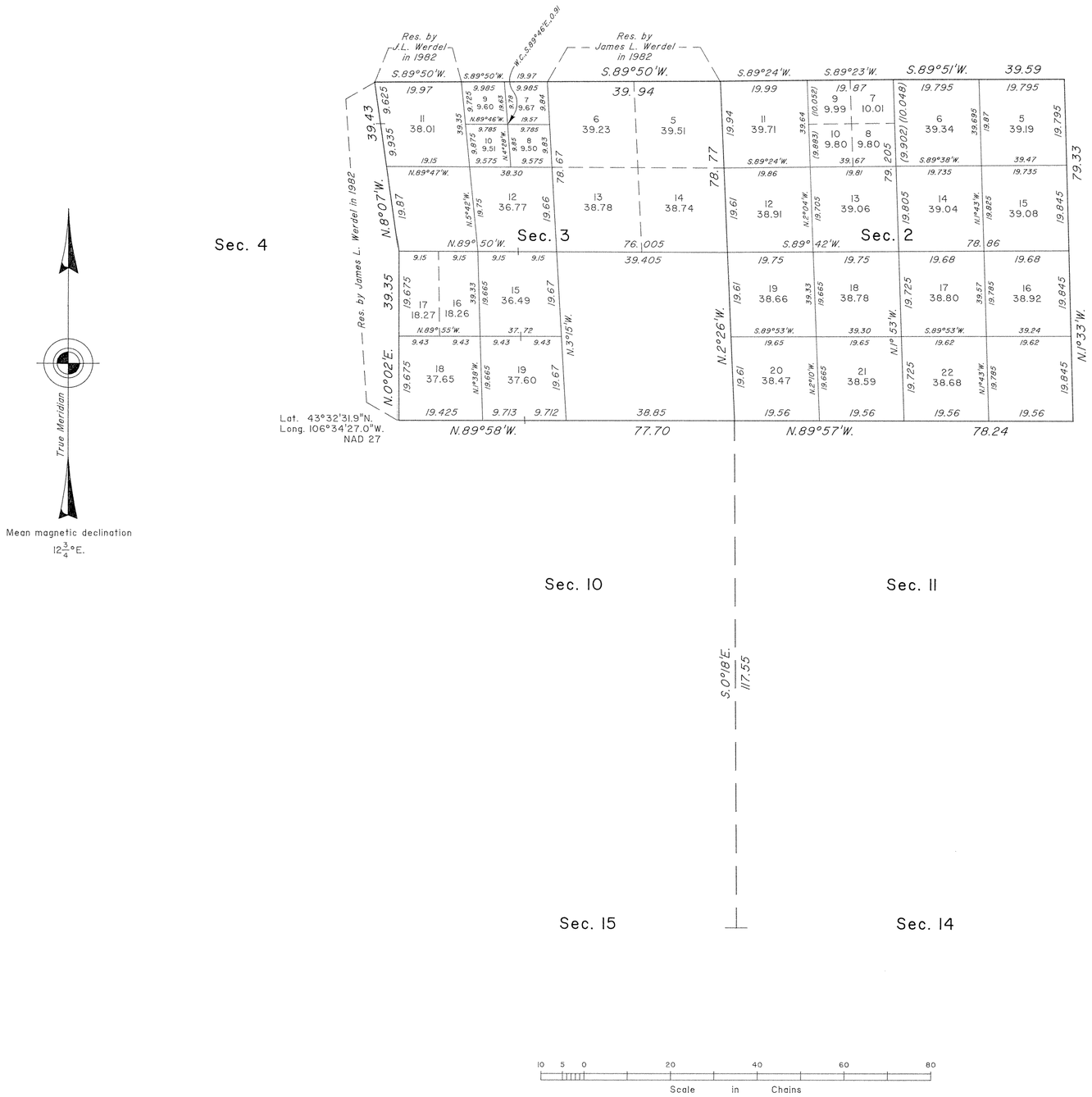

A history of surveys is contained in the field notes.

This plat represents the dependent resurvey of portions of the north boundary and subdivisional lines designed to restore the corners in their true original locations according to the best available evidence, and the subdivision of Sections 2 and 3, T. 41 N., R. 81 W., Sixth Principal Meridian, Wyoming.

Certain modified lots and areas shown hereon pertain to Federal interest estate only. Except as indicated hereon, the lottings and areas are as shown on the plat approved March 31, 1883.

Survey executed by Joel T. Ebner and Michael E. Whitmore, Cadastral Surveyors, beginning September 7, 1993, and completed September 27, 1993, pursuant to Special Instructions dated February 18, 1993, for Group No. 576, Wyoming.

UNITED STATES DEPARTMENT OF THE INTERIOR
BUREAU OF LAND MANAGEMENT

Cheyenne, Wyoming June 29, 1994

This plat is strictly conformable to the approved field notes, and the survey, having been correctly executed in accordance with the requirements of law and the regulations of this Bureau, is hereby accepted.

For the Director

John P. Lee

Chief Cadastral Surveyor for Wyoming

W.H.B.

OFFICIALLY FILED: August 16, 1994

1311 B

7623 Click Here for Field Notes

ORIGINAL

TOWNSHIP 41 NORTH, RANGE 81 WEST, OF THE SIXTH PRINCIPAL MERIDIAN, WYOMING.

DEPENDENT RESURVEY AND SUBDIVISION OF SECTION

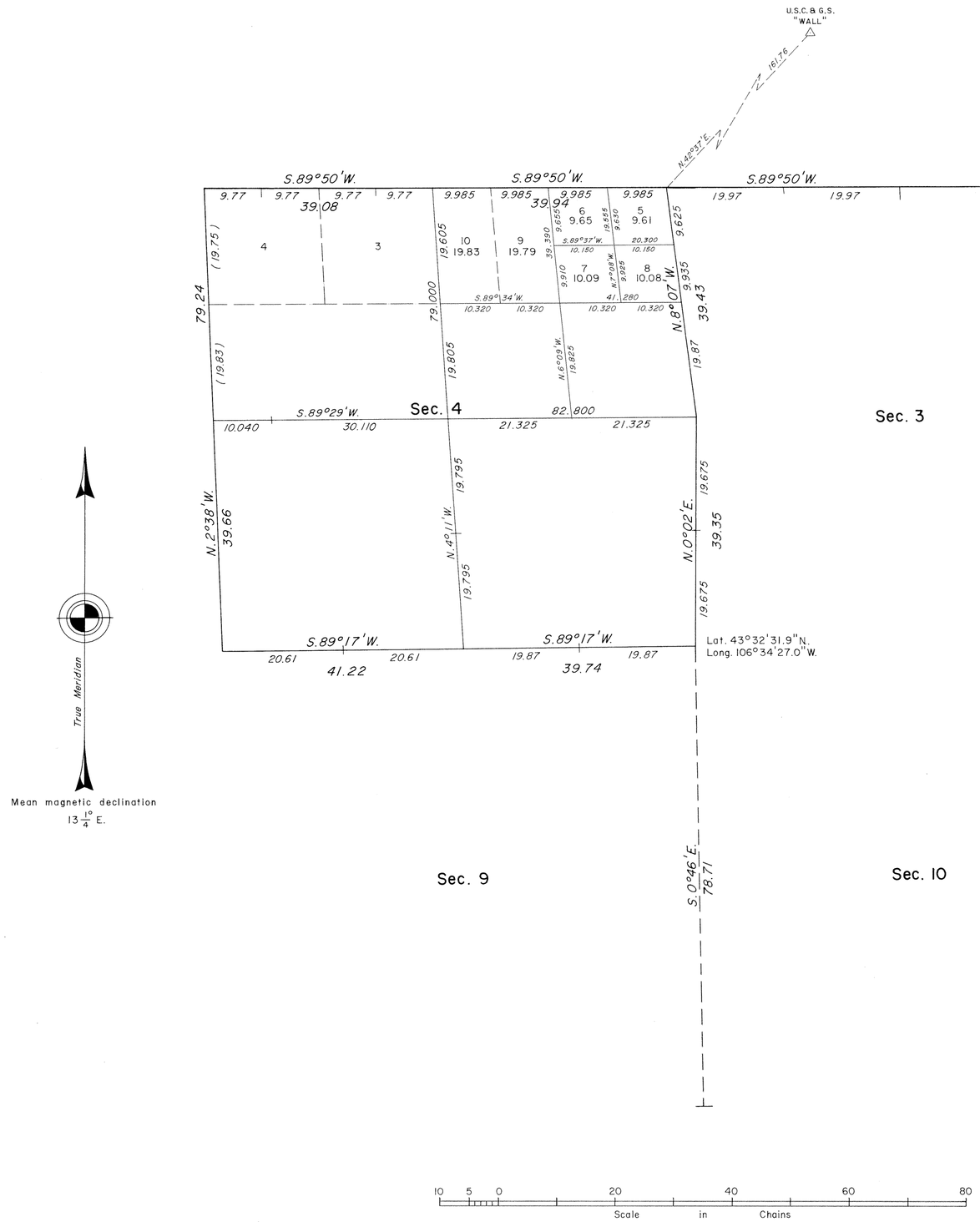

A history of surveys is contained in the field notes.

This plat represents the dependent resurvey of portions of the north boundary and subdivisional lines designed to restore the corners in their true original locations according to the best available evidence, and the subdivision of section 4, T. 41 N., R. 81 W., Sixth Principal Meridian, Wyoming.

Except as indicated hereon, the lottings and areas are as shown on the plat approved March 31, 1883.

Survey executed by James L. Werdel, Cadastral Surveyor, beginning October 4, 1982, and completed November 11, 1982, pursuant to Special Instructions dated August 17, 1982, for Group No. 442, Wyoming.

UNITED STATES DEPARTMENT OF THE INTERIOR
BUREAU OF LAND MANAGEMENT

Cheyenne, Wyoming January 24, 1983

This plat is strictly conformable to the approved field notes, and the survey, having been correctly executed in accordance with the requirements of law and the regulations of this Bureau, is hereby accepted.

For the Director

Richard L. Oakes

Chief Cadastral Surveyor

W.H.B.

1311 A

8047

ORIGINAL

TOWNSHIP 41 NORTH, RANGE 81 WEST, OF THE SIXTH PRINCIPAL MERIDIAN, WYOMING.

SUPPLEMENTAL PLAT

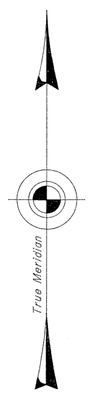

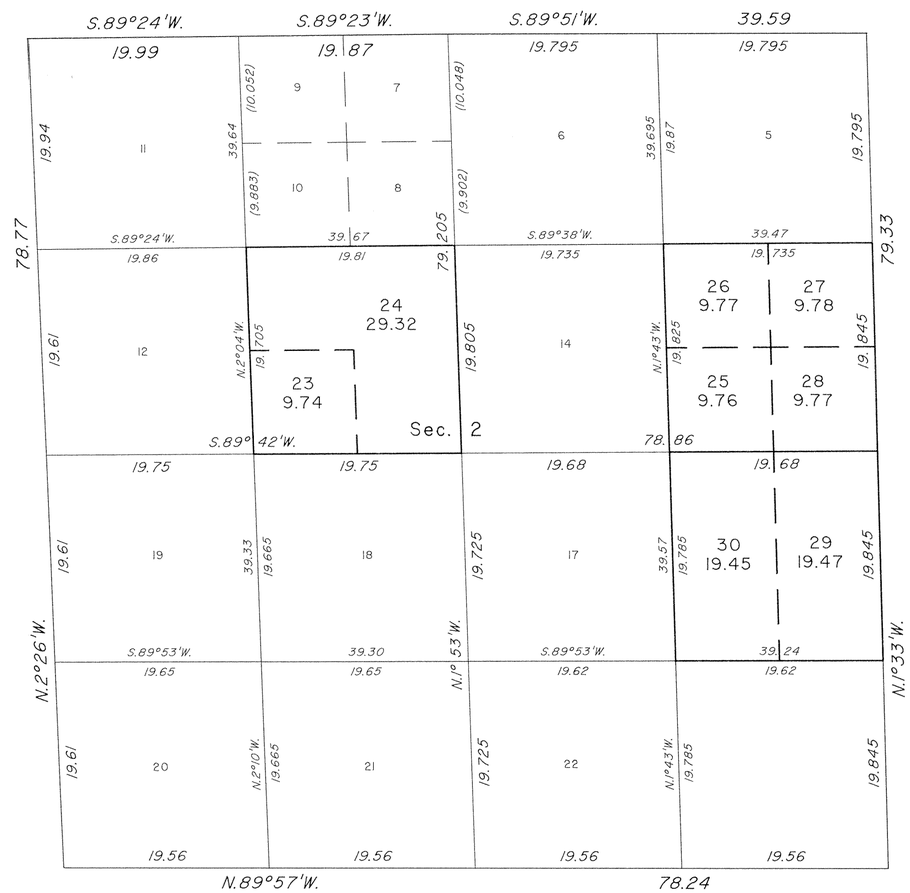

This plat showing the subdivision of original Lots 13, 15 and 16, Section 2, T. 41 N., R. 81 W., Sixth Principal Meridian, Wyoming, is based upon the plat accepted June 29, 1994.

UNITED STATES DEPARTMENT OF THE INTERIOR
BUREAU OF LAND MANAGEMENT

Cheyenne, Wyoming April 12, 1995

This plat, showing amended lottings, is based upon the official records and, having been correctly prepared in accordance with the regulations of this Bureau, is hereby accepted.

For the Director

John P. Lee

Chief Cadastral Surveyor for Wyoming

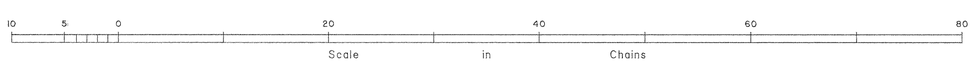

W.H.B.

OFFICIALLY FILED: April 12, 1995

1311 C

1797

TOWNSHIP No. 41 NORTH, RANGE No. 81 WEST of the 6th Principal MERIDIAN.

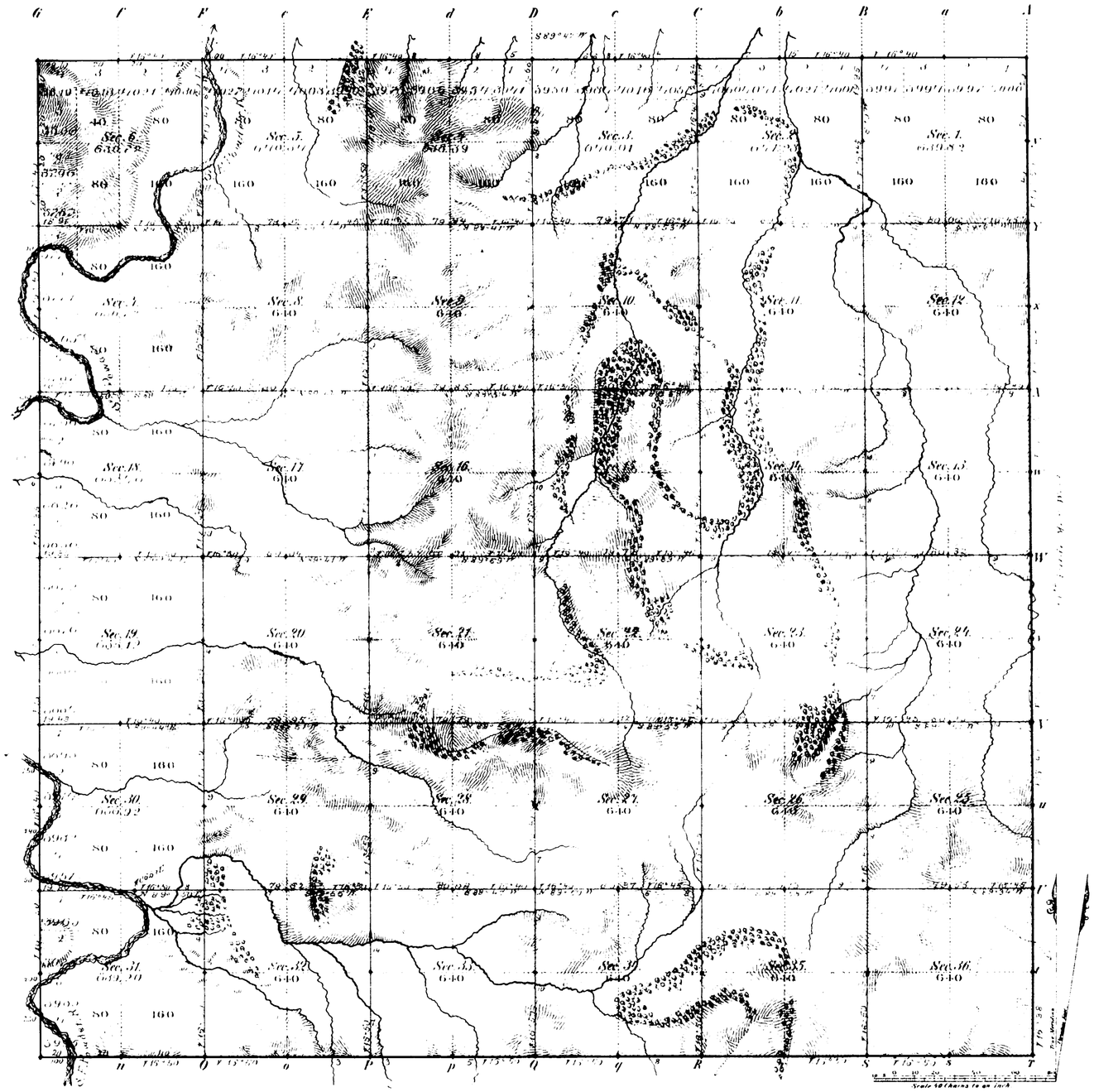

Total number of Acres [illegible]

Surveys Designated	By Whom Surveyed	Date of Contract	Amount of Survey Mls	Chs	Lks	When Surveyed	Magnetic Declination
Township lines	McCarthy & Moore	Febr 2nd 1881	11	79	00	Aug 29 & 30 1881	16° 40' East
Subdivisions	N. O. Donnelly	June 10, 1882	59	75	59	July 11 [illegible]	16° 45' "
Connections							
10th Stand P.N.	McCarthy & Moore	Febr 2nd 1881	0	00	00	Aug 25, 1881	
10th Guide N.W.	Donnelly & Grant	Aug 12, 1880	6	00	00	Sept 19, 1880	

The above Map of Township No. 41 North Range No. 81 West of the Sixth Principal Meridian Wyoming Territory is strictly conformable to the field notes of the survey thereof on file in this Office, which have been examined and approved.

Surveyor General's Office,
Cheyenne Wyoming
March 31 1883

Edw. C. David
Sur. Genl.

A. Gast & Co. St. Louis

1311

41 - 81

(19)
Indexed

1913

55

10TH STANDARD PARALLEL NORTH.

Along South Boundary of Tps. 41 N. Ranges 81 & 82 West of 6th Principal Meridian Wyoming Territory.

Magnetic Variation 16°50' East of West.

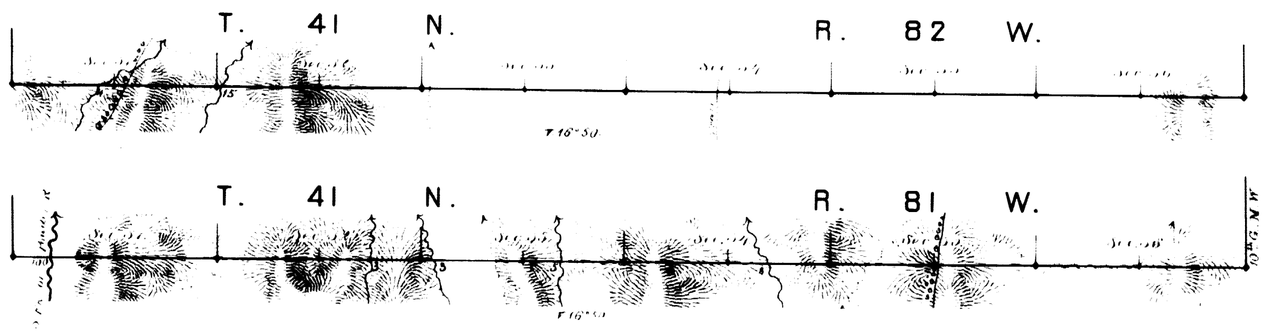

Surveys Designated	By Whom Surveyed	Date of Contract	When Surveyed	Amt of Surveys Mls. Chs. Lks.
10th Stand. Pl. N.	McCarthy & Moore	Feb. 2nd 1881	Aug 26 & 27 1881	12 00 00

I hereby certify that the above diagram of the 10th Standard Pl. N. along South Bdy of Tp. 41 N. Rs 81 & 82 West of 6th Principal Meridian, Wyoming Territory is strictly conformable to the field notes of the survey thereof on file in this office which have been examined and approved.

Surveyor General's Office,
Cheyenne Wyoming April 11th 1883

Edw. C. David
Surr Genl.

1408

Indexed
Accession 697

7.

10TH GUIDE MERIDIAN WEST

from the 10th to the 12th Standard Parallel North, betw. R.s 80 & 81 West.

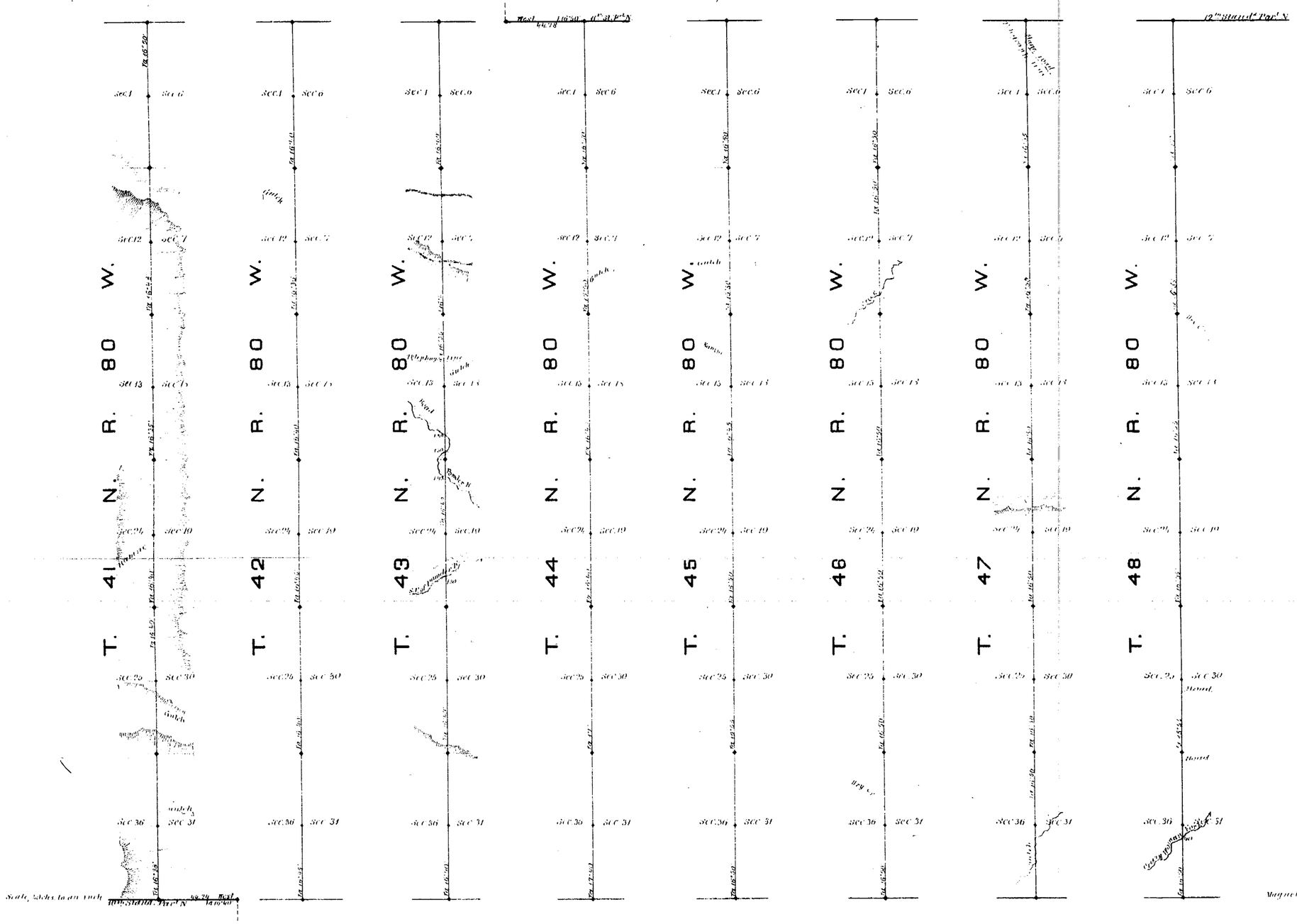

Surveys Designated	By whom surveyed	Date of contract	Amount of surveys	When surveyed
			mi. chs. chs.	
10th Guide Mer.d West	Downey & Grant	August 12, 1850	45. 34. 30.	September 1850
Connections	" "	" "	1. 9. 2.	"

I hereby certify that the above diagram of the 10th Guide Meridian West, of the 6th Principal Mer. from the 10th to the 12th Standard Parallel N., in Wyo Ter. is strictly conformable to the field notes of the survey thereof on file in this office, which have been examined and approved.

Surveyor General's Office,
Cheyenne, Wyo March 12, 1881

Edw. C. Faird
Surveyor General.

(19) Indexed

1909

EXTERIOR LINES.

Scale 3 miles to 1 inch; Magnetic Var. E.

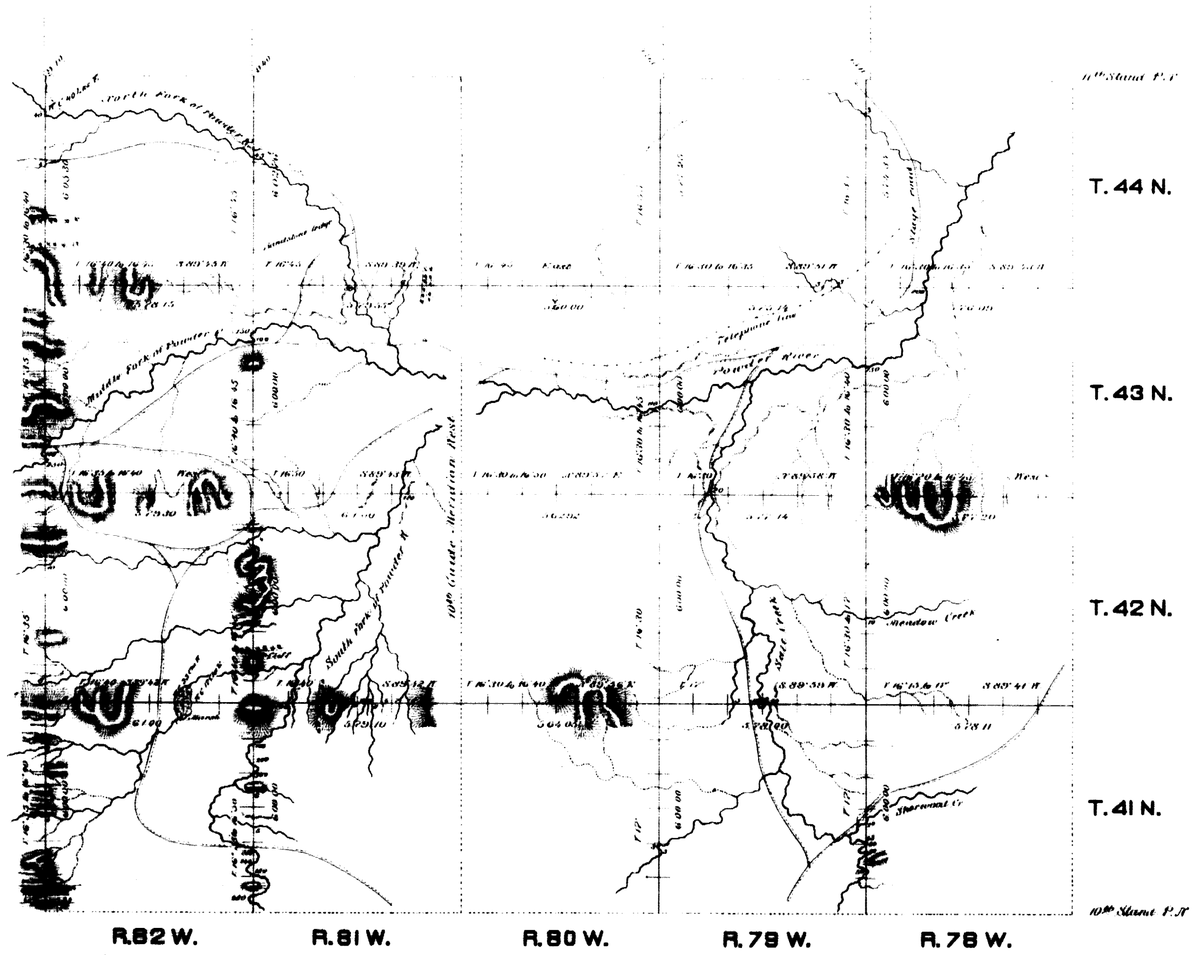

Surveys Designated	By Whom Surveyed	Date of contract	Amount of Surveys Mls.	Chs.	Lks.	When Surveyed
Exterior lines	McCarthy & Moore	Feb. 2nd 1881	185	6	90	Aug. 11-Sept. 12, 1881
Connections	" " "	" " "		38	64	" " "

I hereby certify that the above diagram of the exterior lines of Townships No. 41, 42, 43 & 44, North Ranges No. 78, 79, 80, 81 & 82 West of the 6th Principal Meridian Wyoming Territory is strictly conformable to the field notes of the survey thereof on file in this office. Which have been examined and approved.

Surveyor General's Office,
Cheyenne Wyo.
April 11th 1883

Edw. C. David
Surveyor General

1404