ORIGINAL

TOWNSHIP Nº 41 NORTH, RANGE Nº 83 WEST, OF THE SIXTH PRINCIPAL MERIDIAN, WYOMING.

DEPENDENT RESURVEY

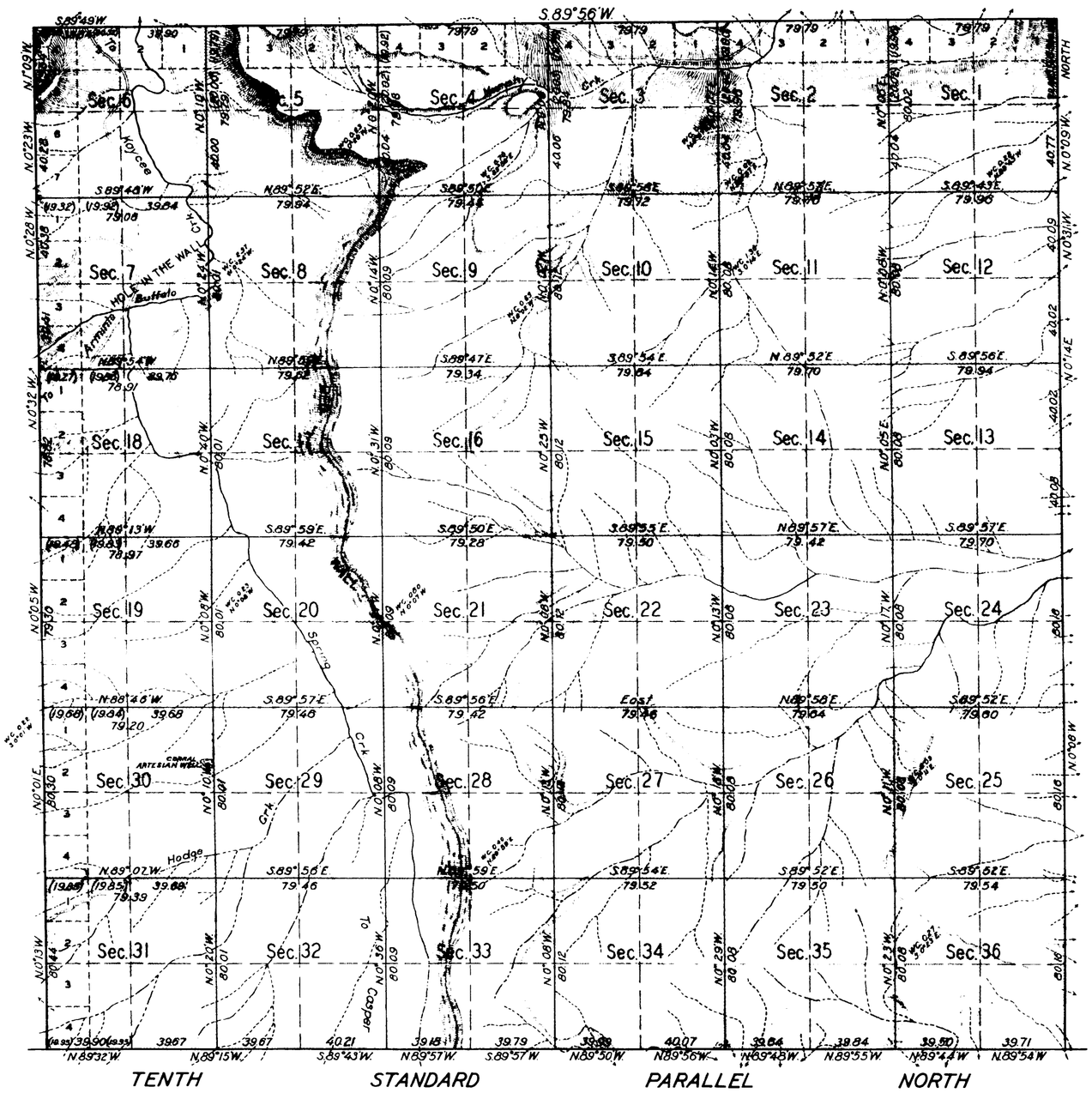

This plat of the resurvey of T41N, R83W, delineates a retracement and reestablishment of the lines of the original survey as shown upon the plat approved July 31, 1884, in their true original position according to the best available evidence of the position of the original corners; all differences between the measurements shown on the original plat and those derived in the retracement have been distributed proportionally between accepted corners in accordance with surveying rules, reference will be made to the original plat for the showing of the areas and more detailed descriptions of the various smaller subdivisions.

Resurvey authorized by Commissioner's letter "E" dated February 4, 1931.

Latitude 43°29'N.
Longitude 106°45'W.

SCALE: 40 CHAINS TO AN INCH. AREA SURVEYED 23,016.94 ACRES.

LINES DESIGNATED	BY WHOM SURVEYED	GROUP NO.	GROUP DATE	MILEAGE MLS.	MILEAGE CHS.	WHEN SURVEYED BEGUN	WHEN SURVEYED COMPLETED
EXTERIOR	Clyde W. Atherly	102	Mar. 12, 1931	23	75.48	Aug. 30, 1932	Apr. 24, 1933.
SUBDIVISIONAL	" "	"		59	66.72	Sept. 13, 1932	May 25, 1933.

Office of U.S. Supervisor of Surveys
Denver, Colorado, Dec. 11, 1934.
The above plat of Township No. 41 North, Range No. 83 West, of the Sixth Principal Meridian, Wyoming, is strictly conformable to the field notes of the resurvey thereof which have been examined and approved.

U.S. Supervisor of Surveys.

DEPARTMENT OF THE INTERIOR
GENERAL LAND OFFICE
Washington, D.C., March 12, 1935.
The resurvey represented by this plat having been correctly executed in accordance with the requirements of law and the regulations of this office, is hereby accepted.

Assistant Commissioner.

RCM.

2291-A

41 - 83

(28)

65

3969

TOWNSHIP No. 41 NORTH, RANGE No. 83 WEST of the 6th Principal MERIDIAN.

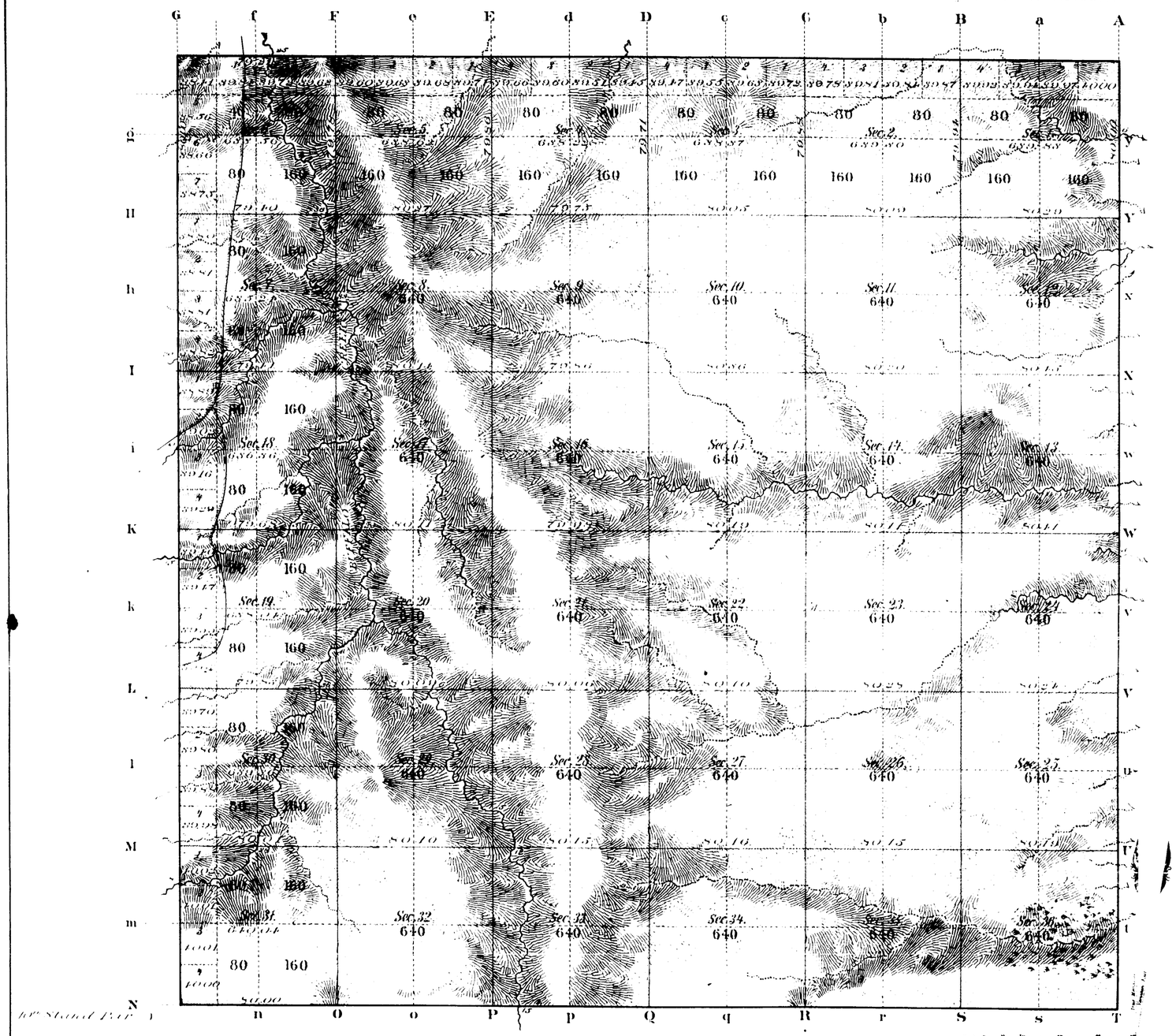

Total number of Acres 23016.94

Surveys Designated	By Whom Surveyed	Date of Contract	Amount of Surveys M. Ch. Lks.	When Surveyed	Magnetic Declination
Township lines Subdivisions Connections	Ed. F. Stahle	Sept. 21st 1880	60 1 28	April 25th 1884	17.40 East

The above Map of Township No. 41 North Range No. 83 West of the Sixth Principal Meridian Wyoming Territory is strictly conformable to the field notes of the survey thereof on file in this Office which have been examined and approved

Surveyor General's Office
Cheyenne, Wyoming
May 31, 1887

Edw. C. David
Sur. Genl.

A. GAST & CO. - ST. LOUIS & N.Y.

2291

41 - 83

(28)

Indexed

accession no 3970

66

EXTERIOR LINES.

Scale 9 miles to 1 inch. Magnetic Variation, East.

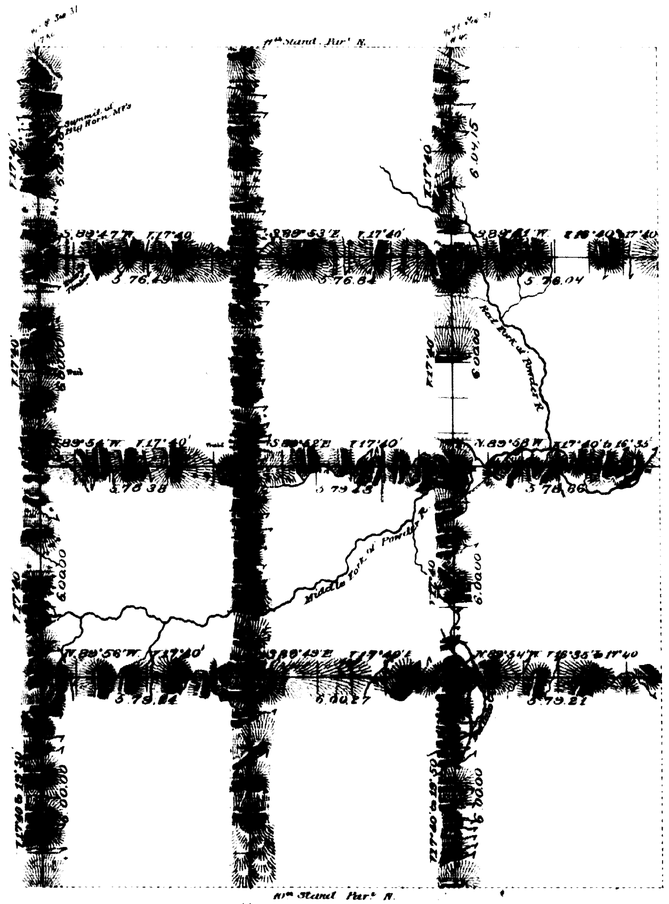

T. 44N.

T. 43N.

T. 42N.

T. 41N.

R. 85W. R. 84W. R. 83W.

Surveys Designated.	By Whom Surveyed.	Date of Contract.	Amount of Surveys (miles, chs, lks)	When Surveyed.
Exterior lines	Ed. F. Stahle	Sep. 21st 1880	101 71 89	Apr 25-May 8, 1884
Connections	"	"	29 22	"

I hereby certify that the above map of the Exterior lines of Tps 41, 42, 43 & 44 N., R's 83, 84 & 85 West of the 6th P. M. Wyo. Ter. is strictly conformable to the field notes of the survey thereof on file in this office, which have been examined and approved.
Surveyor General's Office,
Cheyenne Wyoming July 31st 1884 Edwin C. Davis Surv. Gen'l

2292

2365

10 STANDARD PARALLEL NORTH

Along S. B^dies of Townships 41 N. Rgs. 83 to 88 incl. W. of the 6th P^rM^d'n Wyo Ter.

Course N. 89°42' W.

Magn. Variation East. Scale 40 chs to 1 Inch

T. 41 N. R. 88 W.

T. 41 N. R. 87 W.



T. 41 N. R. 86 W.



T. 41 N. R. 85 W.



T. 41 N. R. 84 W.

T. 41 N. R. 83 W.



Survey Designated	By Whom surveyed	Date of Contract	Amount of Survey per M^le	Chs	Lks	When surveyed
10 Stand. P. N.	Charles A. Haney	January 1st 1892	30	00	00	April 4 to 10. 1892

I hereby certify that the above diagram of the 10th Standard Parallel North along South Boundaries of Townships 41 North in Ranges 83 to 88 inclusive West of the 6th Principal Meridian Wyoming Territory is strictly conformable to the field notes of the Survey thereof on file in this Office which have been examined and approved

Surveyor Generals Office
Cheyenne Wyoming Sept 3 1892

Edw. C. Faris
Surveyor General