Rc.6636

ORIGINAL

TOWNSHIP 42 NORTH, RANGE 77 WEST, OF THE SIXTH PRINCIPAL MERIDIAN, WYOMING

DEPENDENT RESURVEY

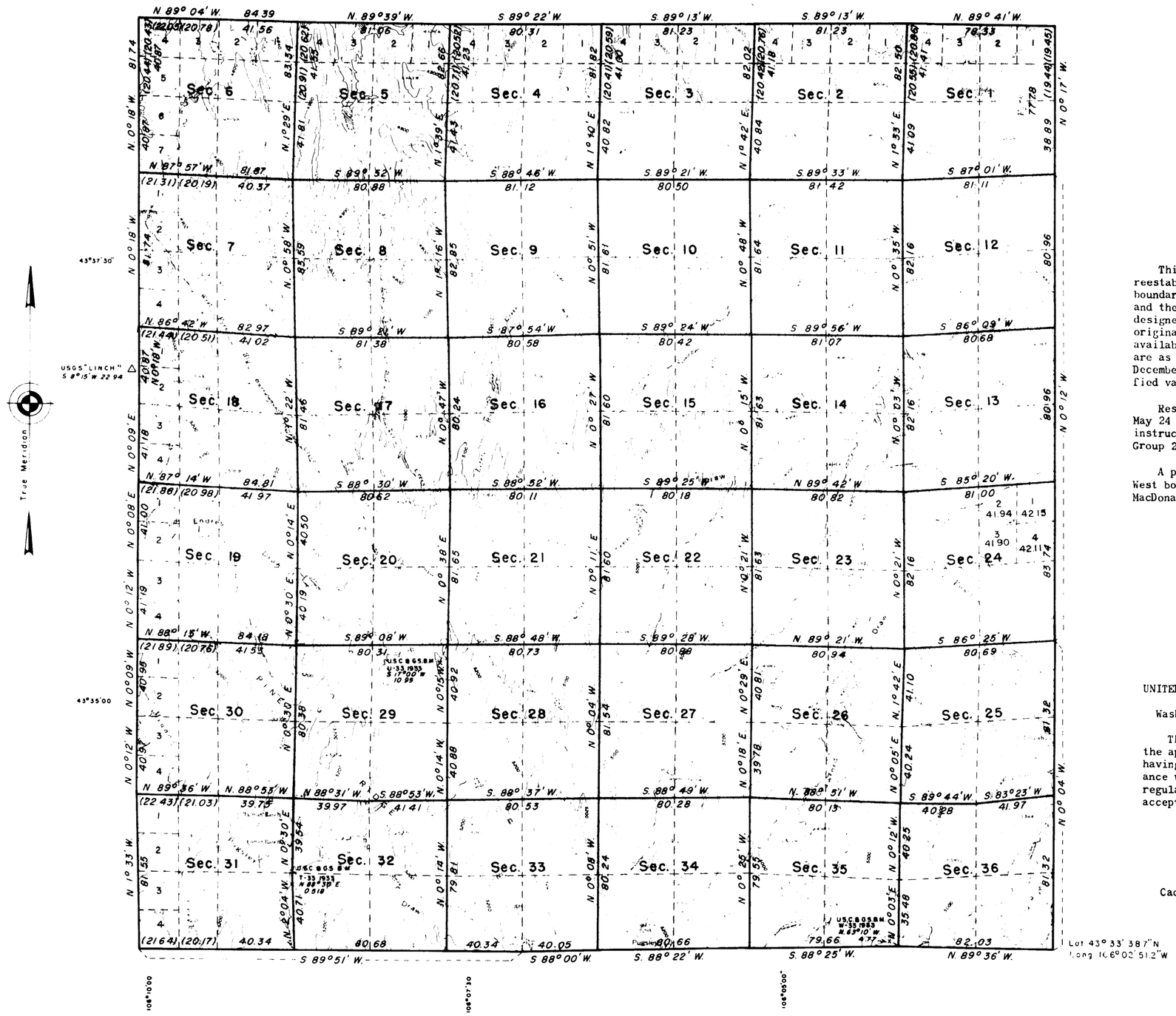

This plat represents a retracement and reestablishment of the North and East boundaries, a portion of the South boundary and the subdivisional lines thereof, designed to restore the corners in their original locations according to the best available evidence. The lottings and areas are as shown on the plat approved December 11, 1882, excepting as new or modified vacant subdivisions are shown hereon.

Resurvey executed by Russell C. MacDonald May 24 to June 22, 1954, under special instructions dated March 16, 1953 for Group 241, Wyoming.

A portion of the South boundary and the West boundary were resurveyed by R. C. MacDonald in 1950, under Group 223, Wyoming.

UNITED STATES DEPARTMENT OF THE INTERIOR
BUREAU OF LAND MANAGEMENT
Washington, D. C. July 9, 1956

This plat is strictly conformable to the approved field notes, and the survey, having been correctly executed in accordance with the requirements of law and the regulations of this Bureau, is hereby accepted.

For the Director

Earl G. Harrington

Cadastral Engineering Staff Officer

10 0 10 40 80

Scale in Chains

CONTOUR INTERVAL 20 FEET

Topographic mapping and reproduction by the U. S. Geological Survey from Dry Fork Ranch House Creek, Linch and Taylor Ranch quadrangles.

Total Area Resurveyed: 23,104.06 Acres

RCC

1057-B

7

1436

TOWNSHIP No. 42 NORTH, RANGE No. 77 WEST OF 6th PRINCIPAL MERIDIAN.

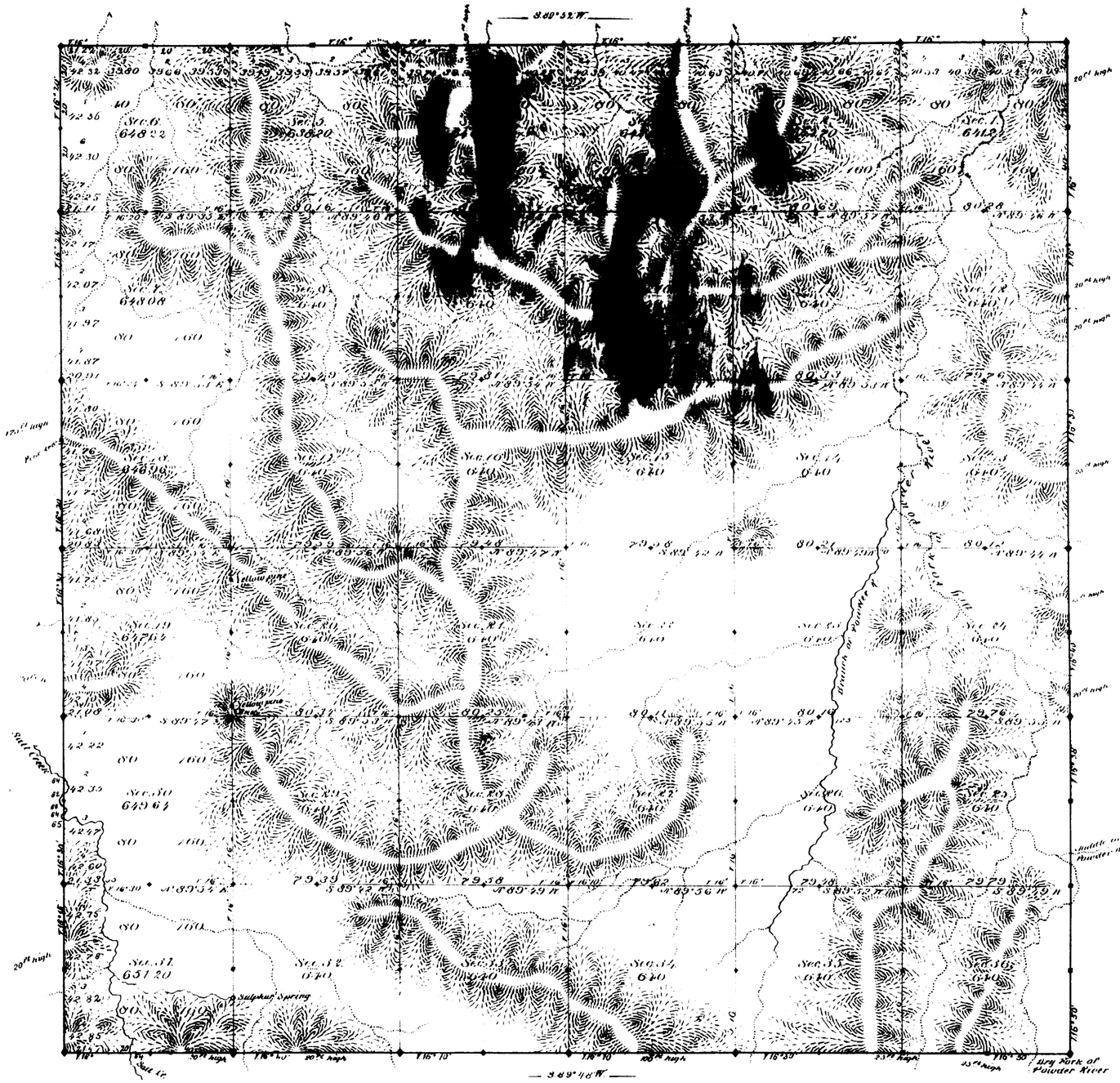

Total number of Acres 23095.96

Surveys Designated	By Whom Surveyed	Date of Contract	Amount of Surveys			When Surveyed	Magnetic Declination
Township lines	McCarthy & Moore	Feb 2nd 1881	24	2	69	July 26, Aug 24, 1881	16° 15' East
Subdivisions	F. Burkley	April 24 1882	60	3	44	Sept. 7 14, 1882	16° 1' "

The above map of Township No. 42 North, Range No. 77 West of the 6th Principal Meridian, Wyoming Territory, is strictly conformable to the field notes of the survey the same of on file in this Office, which have been examined & approved.

Surveyor General's Office
Cheyenne Wyoming
December 11th 1882

Edw. C. David
Surv. Genl.

1057

42 - 77

ORIGINAL

Accs. 6535

TOWNSHIP Nº 42 NORTH, RANGE Nº 77 WEST, OF THE SIXTH PRINCIPAL MERIDIAN, WYOMING.

DEPENDENT RESURVEY

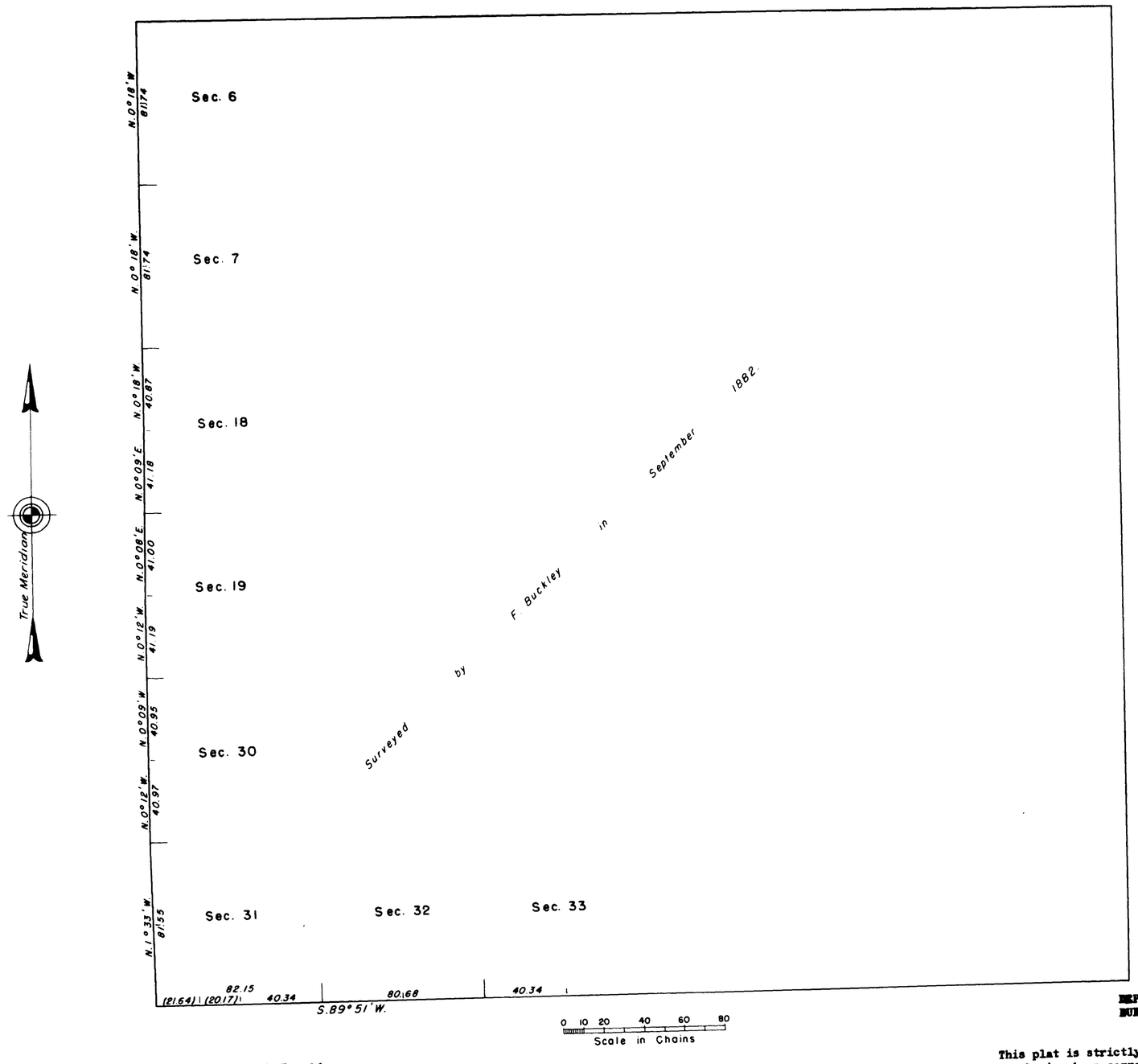

RECEIVED
APR 22 1953
Bureau of Land Management
Land and Survey Office
Cheyenne, Wyoming

This plat represents a retracement and reestablishment of the west boundary and a portion of the south boundary designed to restore the corners in their original locations.

West boundary resurveyed by Russell C. MacDonald in 1950.

Resurvey of a portion of the south boundary executed by Russell C. MacDonald, Cadastral Engineer, June 12 to August 25, 1950 under Special Instructions for Group 223, Wyoming, dated April 18, 1950.

UNITED STATES
DEPARTMENT OF THE INTERIOR
BUREAU OF LAND MANAGEMENT
Washington, D. C., March 17, 1953

This plat is strictly conformable to the approved field notes, and the survey, having been correctly executed in accordance with the requirements of law and the regulations of this Bureau, is hereby accepted.

For the Director

Assistant Chief, Division of
Cadastral Engineering

J.G.H.

38118

42-77

1057-A

accession no 1111

EXTERIOR LINES.

Scale 3 miles to an inch Magnetic Var. East

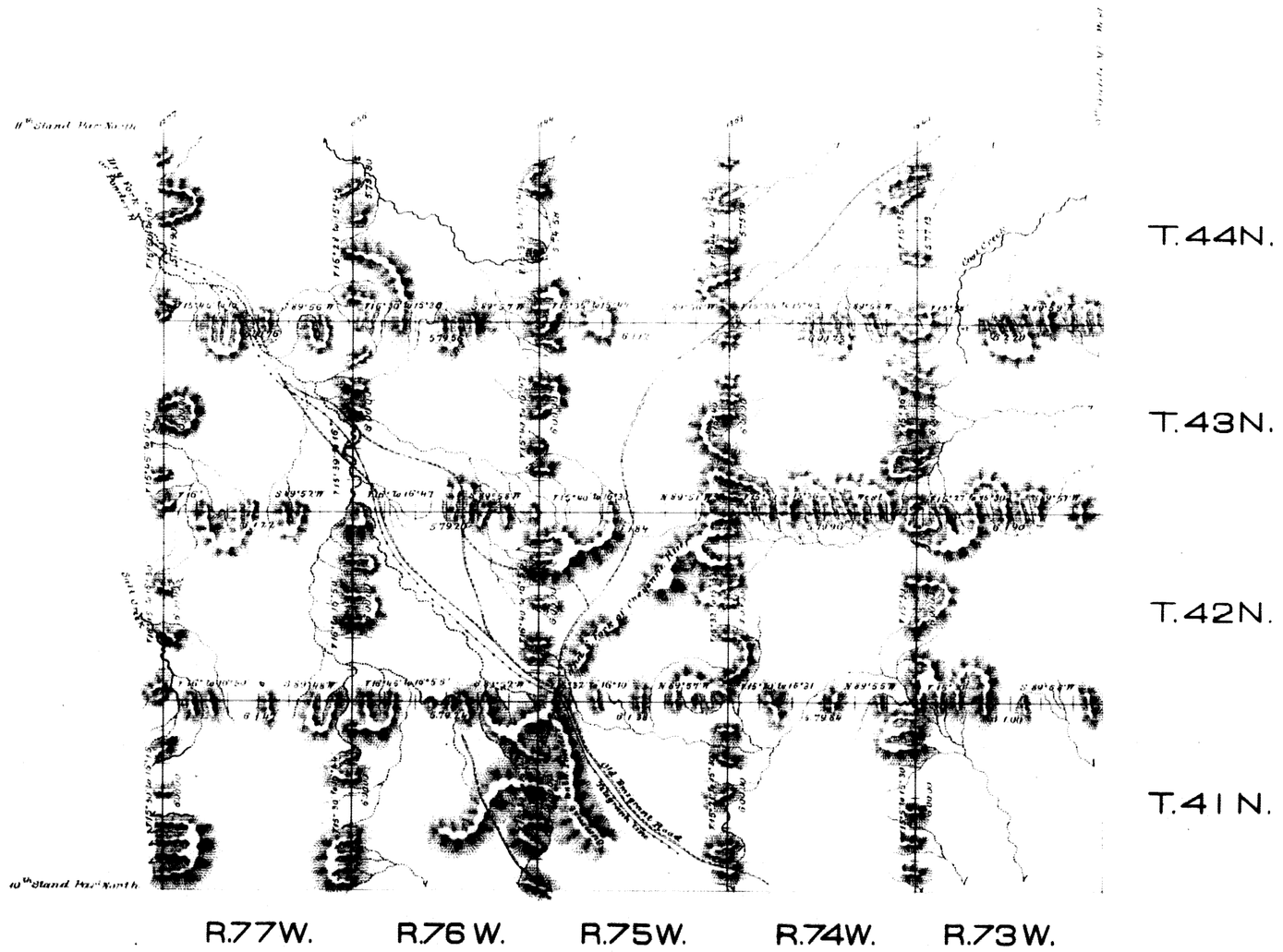

Surveys Designated	By whom surveyed	Date of Contract	Amount of Surveys Mls.	Chs.	Lks.	When Surveyed
Exterior lines	Mr. Carthy & Moore	February 2, 1881	329	64	3	June 30–Aug. 4, 1881
Connections	" " "	" " "		82	80	" " "

I hereby certify that the above diagram of the exterior lines of Townships 41 to 44 N inclusive, Ranges 73 to 77 inclusive, West of the 6th Principal Meridian, Wyoming Territory, is strictly correct, formable to the field notes of the survey thereof on file in this Office, which have been examined & approved.—
Surveyor General's Office,
Cheyenne, Wyo. July 24th 1882.

Edw. C. David
Surveyor General.

796