ORIGINAL

Accs. 6537

TOWNSHIP Nº 42 NORTH, RANGE Nº 78 WEST OF THE 6th PRINCIPAL MERIDIAN, WYOMING.

DEPENDENT RESURVEY

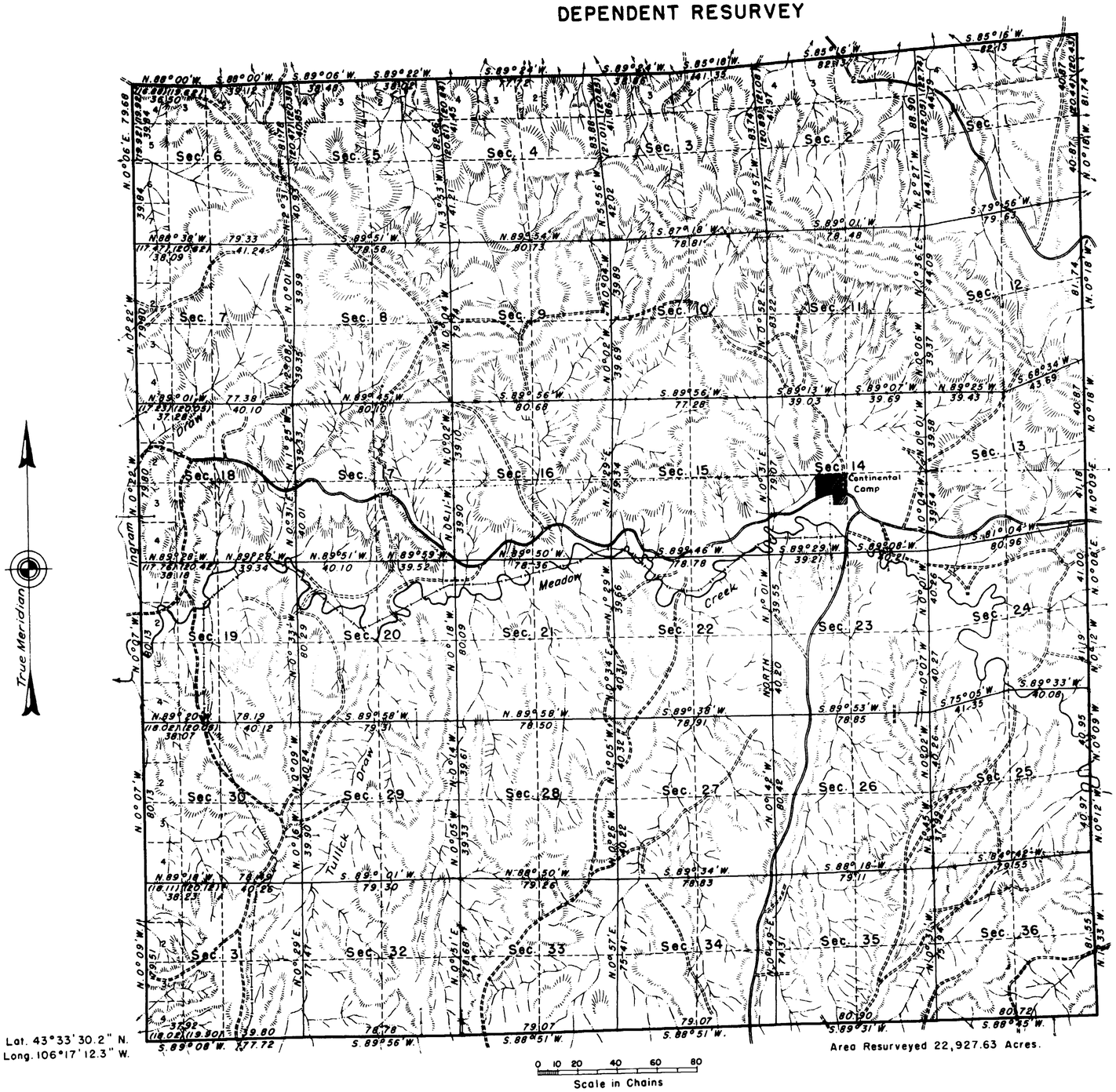

Lat. 43°33'30.2" N.
Long. 106°17'12.3" W.

0 10 20 40 60 80
Scale in Chains

Area Resurveyed 22,927.63 Acres.

RECEIVED
APR 22 1953
Bureau of Land Management
Land Survey Office
Cheyenne, Wyoming

This plat represents a retracement and reestablishment of the original township boundary and subdivisional lines designed to restore the corners in their original locations according to the best available evidence. The lottings and areas are as shown on the plat approved March 3, 1883.

UNITED STATES
DEPARTMENT OF THE INTERIOR
BUREAU OF LAND MANAGEMENT
Washington, D. C., March 17, 1953

This plat is strictly conformable to the approved field notes, and the survey, having been correctly executed in accordance with the requirements of law and the regulations of this Bureau, is hereby accepted.

For the Director

Donald A. Clement
Assistant Chief, Division of
Cadastral Engineering

South boundary resurveyed by Russell C. MacDonald in 1950.

Resurvey of the north, east and west boundaries, and the subdivisional lines resurveyed by Russell C. MacDonald June 9 to July 19, 1950 under Special Instructions for Group 223 Wyoming, dated April 18, 1950.

J.G.H.

Topography compiled from aerial photographs and coordinated by section line control.

30110

42-78

1336-A

(19)

4

1828

TOWNSHIP No. 42 NORTH. RANGE No. 78 WEST of the 6th Principal MERIDIAN.

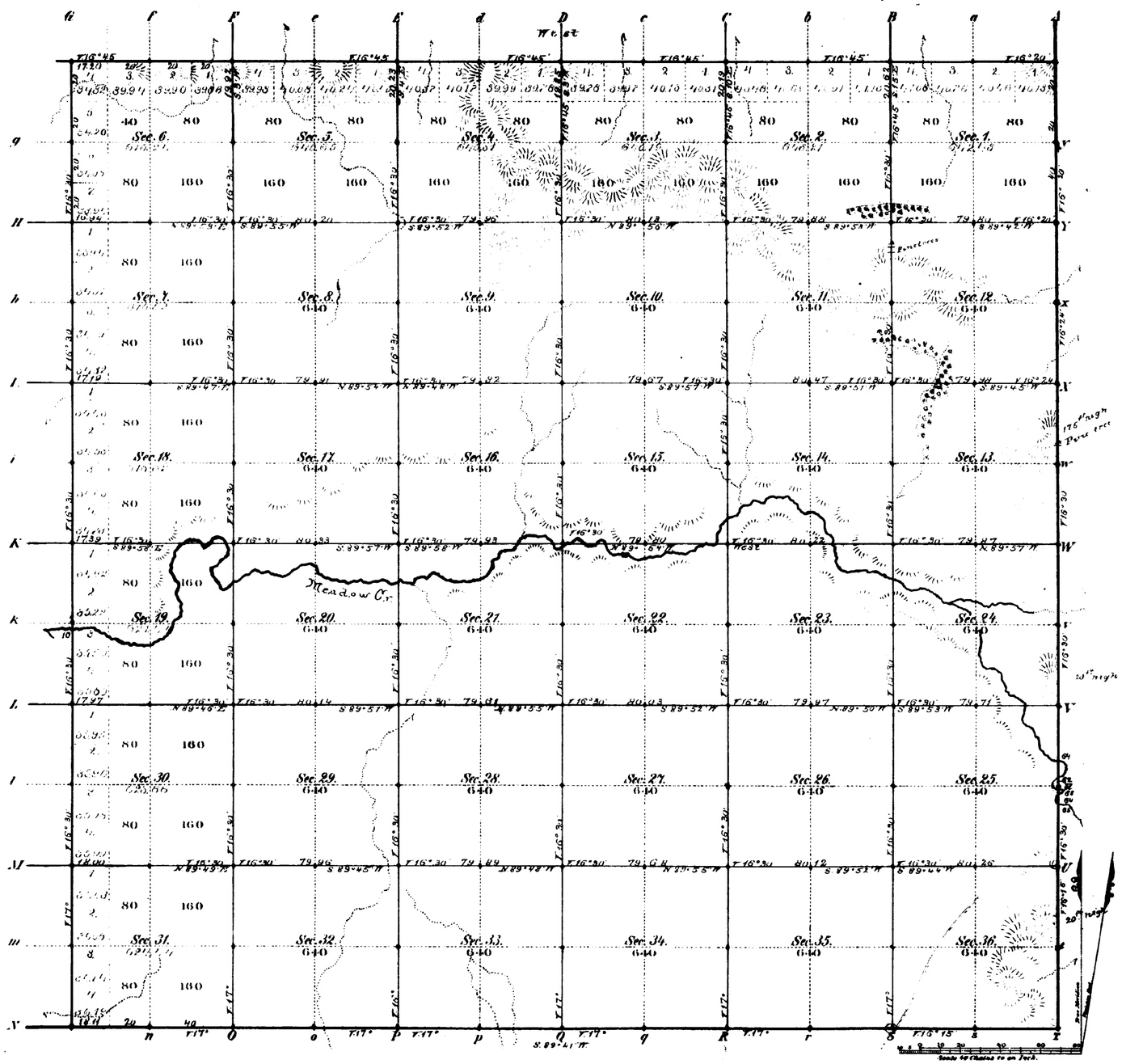

Total number of Acres. 22927.68

Surveys Designated	By Whom Surveyed	Date of Contract	Amount of Surveys Mts	Chs	Lks	When Surveyed	Magnetic Declination
Township lines	McCarthy & Moore	Febr. 2nd 1881	23	75	31	Aug. 3, 12 & 13, 1881	16° 40' East
Subdivisions	W. O. Downey	June 10, 1882	59	67	64	Aug. 8-14, 1882	16° 30' "
Connections							

The above Map of Township No. 42 North Range No. 78 West of the Sixth Principal Meridian Wyoming Territory is strictly conformable to the field notes of the survey thereof on file in this Office, which have been examined and approved.

Surveyor General's Office,
Cheyenne Wyoming
March 31 1883

Edw. C. David
Sur. Genl.

A. Gast & Co. St. Louis Mo.

1336

42 - 78

(19) Indexed

1909

EXTERIOR LINES.

Scale 3 miles to inch. Magnetic Var E.

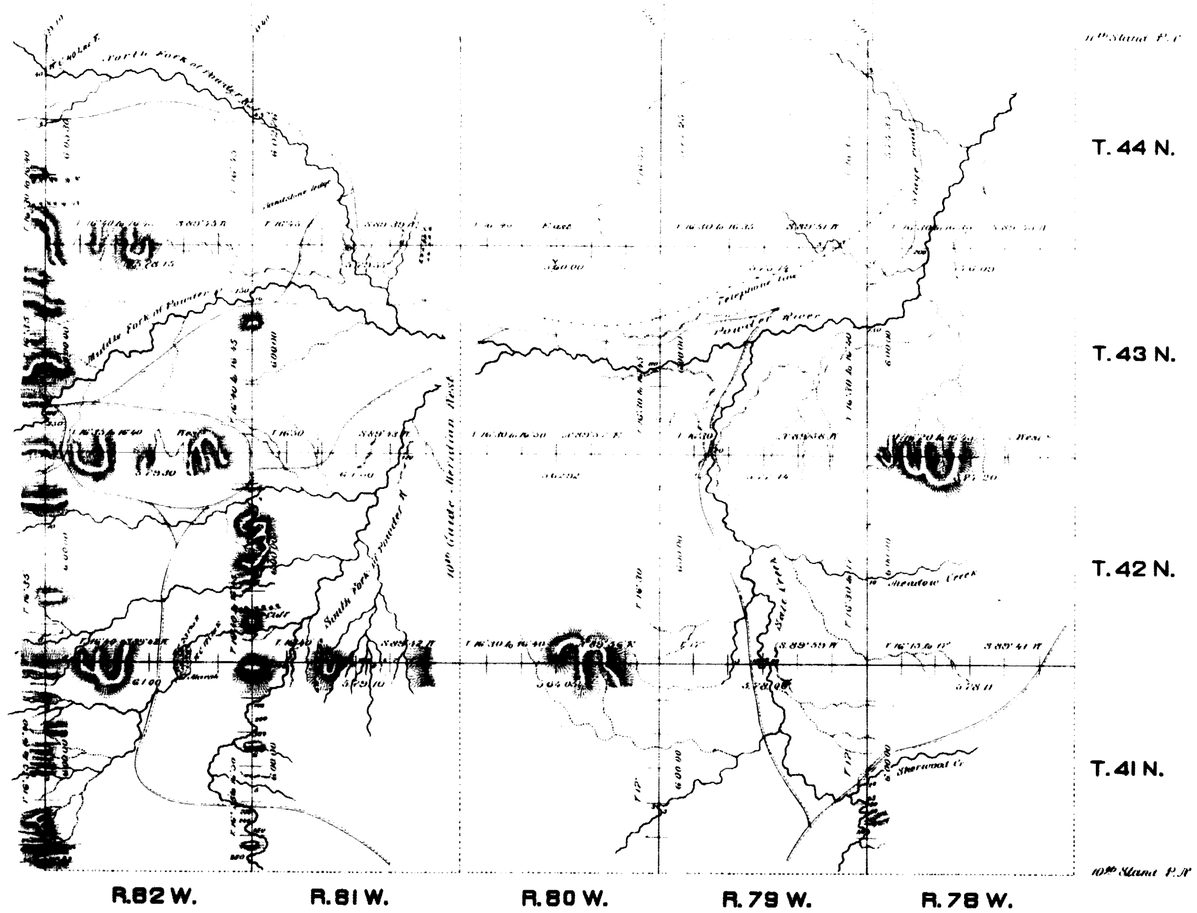

Surveys Designated	By Whom Surveyed	Date of contract	Amount of Surveys Mls	Chs	Lks	When Surveyed
Exterior lines	McCarthy & Moore	Feb 2nd 1881	155	6	90	Aug 11 Sept 19 1881
Connections	" " "	" " "		38	64	" " "

I hereby certify that the above diagram of the exterior lines of Townships No 41, 42, 43 & 44, North Ranges No 78, 79, 80, 81, & 82 West of the 6th Principal Meridian Wyoming Territory is strictly conformable to the field notes of the survey thereof on file in this office which have been examined and approved.

Surveyor Generals Office,
Cheyenne Wyo.
April 11th 1883

Edw. C. David
Surveyor General

1404