Acces. No. 6539

ORIGINAL

TOWNSHIP Nº 42 NORTH, RANGE Nº 79 WEST, OF THE SIXTH PRINCIPAL MERIDIAN, WYOMING.

DEPENDENT RESURVEY

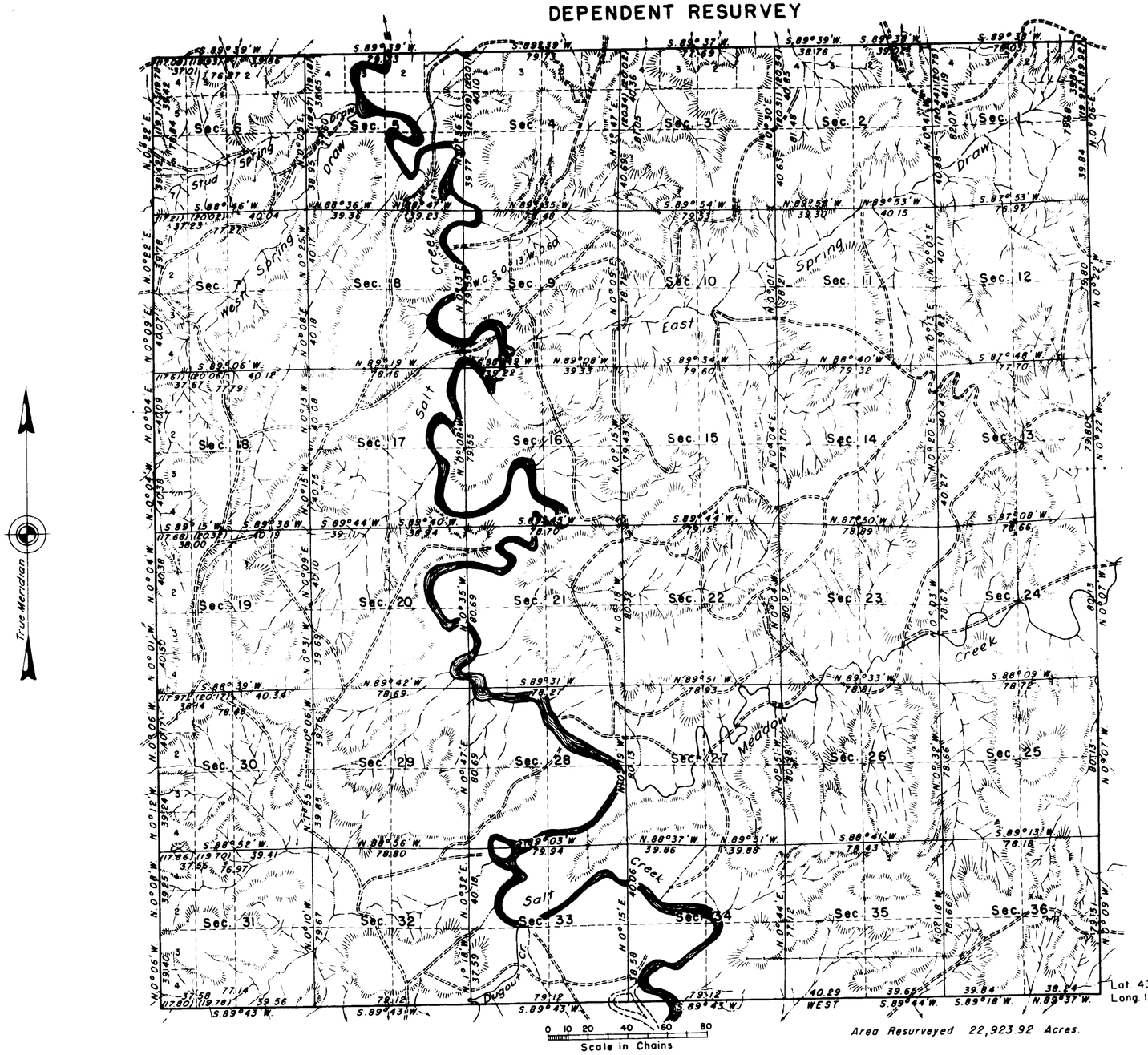

RECEIVED
APR 22 1953

This plat represents a retracement and reestablishment of the original township boundary and subdivisional lines designed to restore the corners in their original locations according to the best available evidence. The lottings and areas are as shown on the plat approved March 31, 1883.

Lat. 43°33'30.2" N.
Long. 106°19'12.3" W.

Area Resurveyed 22,923.92 Acres.

UNITED STATES
DEPARTMENT OF THE INTERIOR
BUREAU OF LAND MANAGEMENT
Washington, D. C., March 17, 1953

This plat is strictly conformable to the approved field notes, and the survey, having been correctly executed in accordance with the requirements of law and the regulations of this Bureau, is hereby accepted.

For the Director

Donald B. Clement

Assistant Chief, Division of
Cadastral Engineering

South and east boundaries resurveyed by Russell C. MacDonald in 1950.

Resurvey of the north and west boundaries and the subdivisional lines executed by Russell C. MacDonald, Cadastral Engineer, August 28 to October 17, 1950 under Special Instructions for Group 223 Wyoming dated April 18, 1950.

J.G.H.

Topography compiled from aerial photographs and coordinated with section line control.

1332-A

42-79

(19)

1824

TOWNSHIP No. 42 NORTH. RANGE No. 79 WEST of the 6th Principal MERIDIAN.

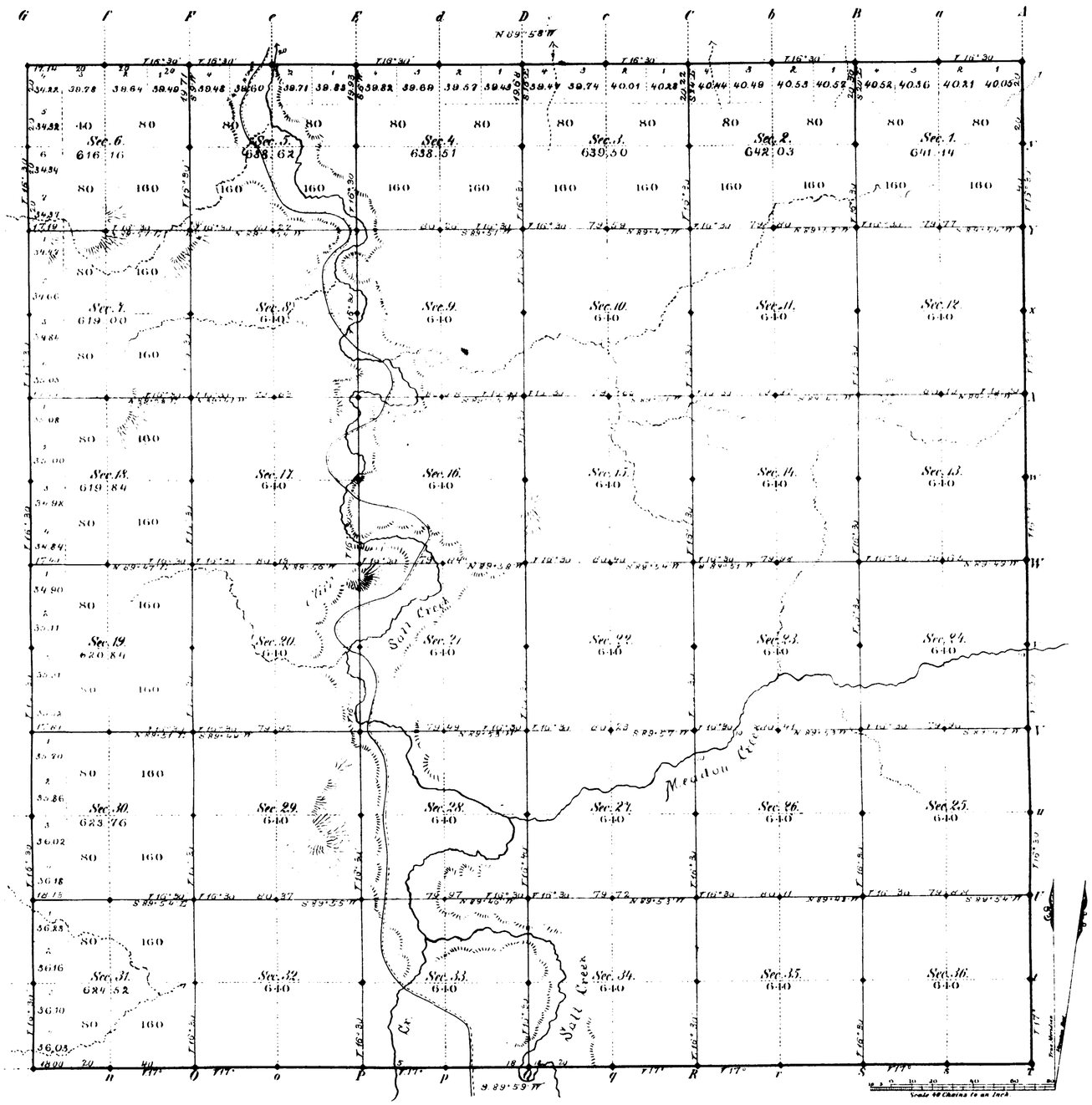

Total number of Acres 22,923.92

Surveys Designated	By Whom Surveyed	Date of Contract	Amount of Surveys Mls	Chs	Lks	When Surveyed	Magnetic Declination
Township lines	McCarthy & Moore	Febr. 2nd 1881	23	75	14	Aug. 12, 18-20, 1881	16°32' East
Subdivisions	W. O. Donney	June 10, 1882	59	67	55	Aug. 1 7, 1882	16°32' " "
Connections							

The above Map of Township No. 42 North Range No. 79 West of the Sixth Principal Meridian Wyoming Territory is strictly conformable to the field notes of the survey thereof on file in this Office, which have been examined and approved

Surveyor General's Office,
Cheyenne Wyoming
March 31. 1883

Edw. C. Davis
Sur. Genl.

A. Gast & Co. St. Louis Mo.

1332

42 - 79

(19) Indexed

1909

EXTERIOR LINES.

Scale 3 miles to inch. Magnetic Var. E.

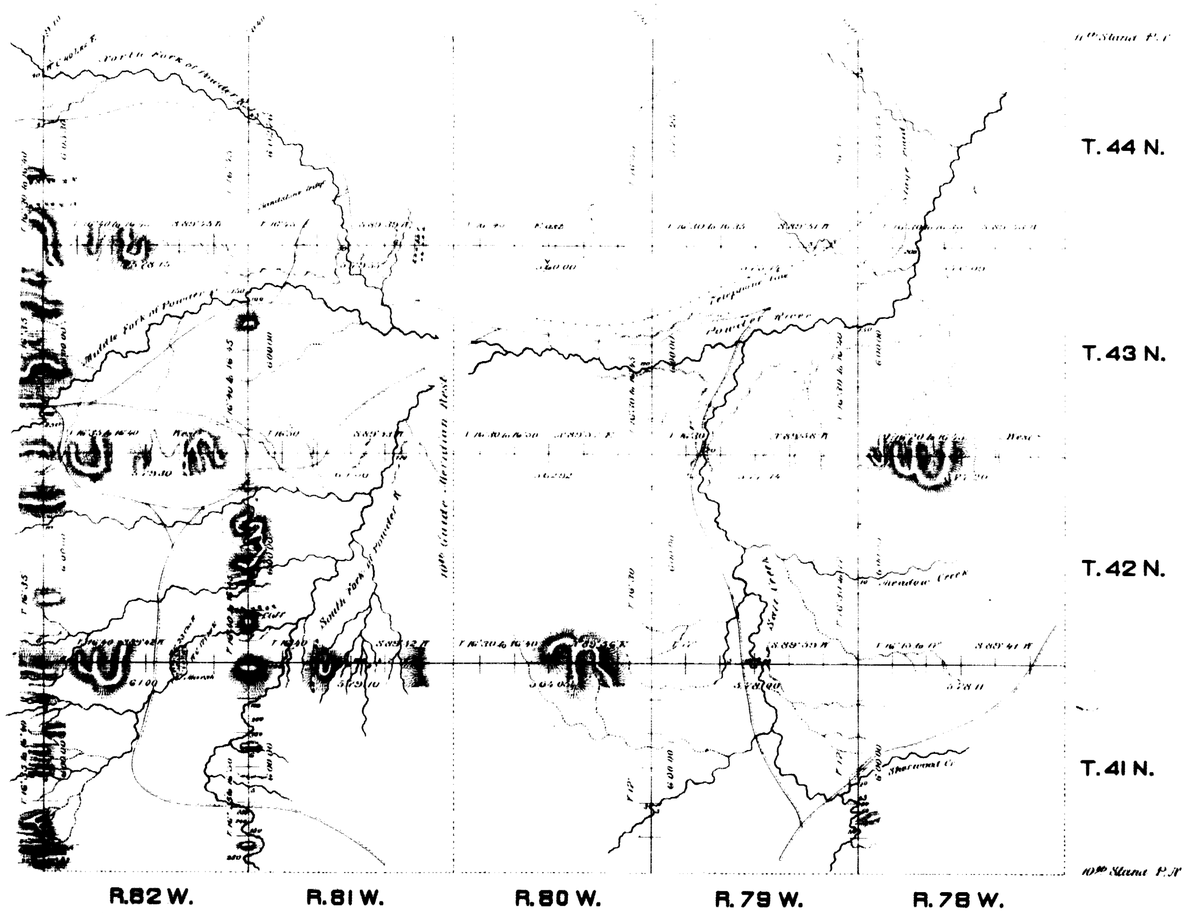

Surveys Designated	By Whom Surveyed	Date of contract	Amount of Surveys Mls	Chs	Lks	When Surveyed
Exterior lines	McCarthy & Moore	Feb. 2nd 1881	155	6	90	Aug 11 Sept 18, 1881
Connections	" " "	" " "		38	64	" " "

I hereby certify that the above diagram of the exterior lines of Townships No 41, 42, 43 & 44 North Ranges No 78, 79, 80, 81, & 82 West of the 6th Principal Meridian Wyoming Territory is strictly conformable to the field notes of the survey thereof on file in this office. Which have been examined and approved.

Surveyor Generals Office,
Cheyenne Wyo.
April 11th 1883

Edw. C. David
Surveyor General