(19)

1833

TOWNSHIP No. 42 NORTH. RANGE No. 80 WEST of the 6th Principal MERIDIAN.



Total number of Acres 22 247.87

Surveys Designated	By Whom Surveyed	Date of Contract	Amount of Surveys Mls	Chs	Lks	When Surveyed	Magnetic Declination
S. E. Township lines	McCarthy & Moore	Febry 2nd 1881	17	46	97	Aug 19 & 22 1881	16° 30' East
Subdivisions	W. O. Downey	June 10, 1882	58	77	95	July 25-31, 1882	16° 30' "
Connections							
10th Guide M. W.	Downey & Grant	Aug. 12, 1880	6	00	00	Sept. 19 & 20 1880	

The above Map of Township No. 42 North Range No. 80 West of the Sixth Principal Meridian Wyoming Territory is strictly conformable to the field notes of the survey thereof on file in this Office, which have been examined and approved

Surveyor General's Office,
Cheyenne Wyoming
March 31. 1883

Edw. C. David
Sur. Genl.

A. Gast & Co. St. Louis Mo.

1340

42 - 80

Indexed Accession 697

10TH GUIDE MERIDIAN WEST

From the 10th to the 12th Standard Parallel North, betw. Rgs. 80 & 81 West.

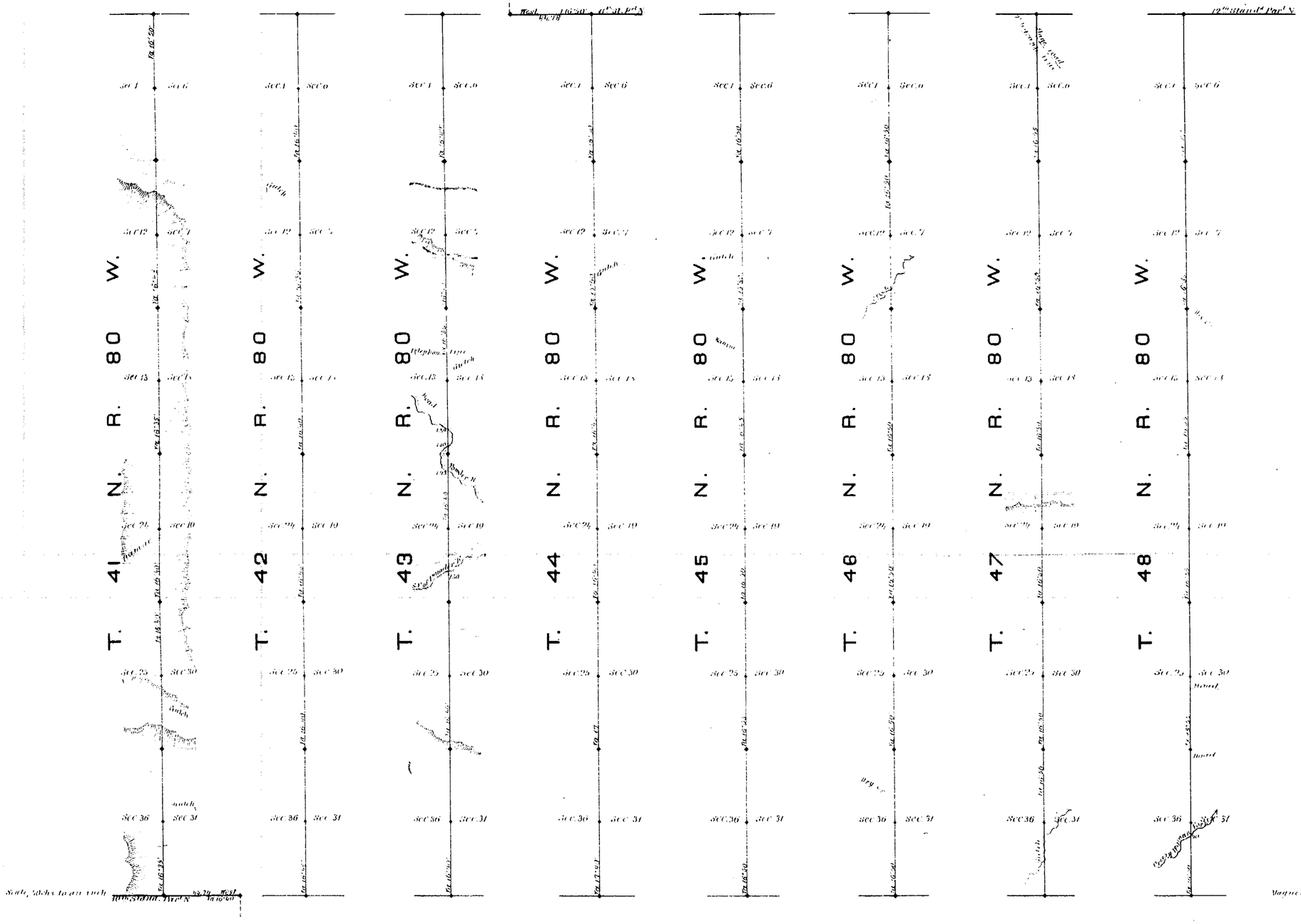

Surveys Designated	By whom surveyed	Date of contract	Amount of surveys	When surveyed
10th Guide Mer. West	Downey & Grant	August 12, 1880	mls. chs. lks. 63. 40. 40.	September 1880
Corrections	"	"	1. 9. 2.	"

I hereby certify that the above diagram of the 10th Guide Meridian West, of the 6th Principal Mer. from the 10th to the 12th Standard Parallel N., in Wyo. Ter. is strictly conformable to the field notes of the survey thereof on file in this office, which have been examined and approved.

Surveyor General's Office,
Cheyenne, Wyo. March, 12, 1881.

Edw. C. David
Surveyor General.

(19) Indexed

1909

EXTERIOR LINES.

Scale 3 miles to inch. Magnetic Var. E.

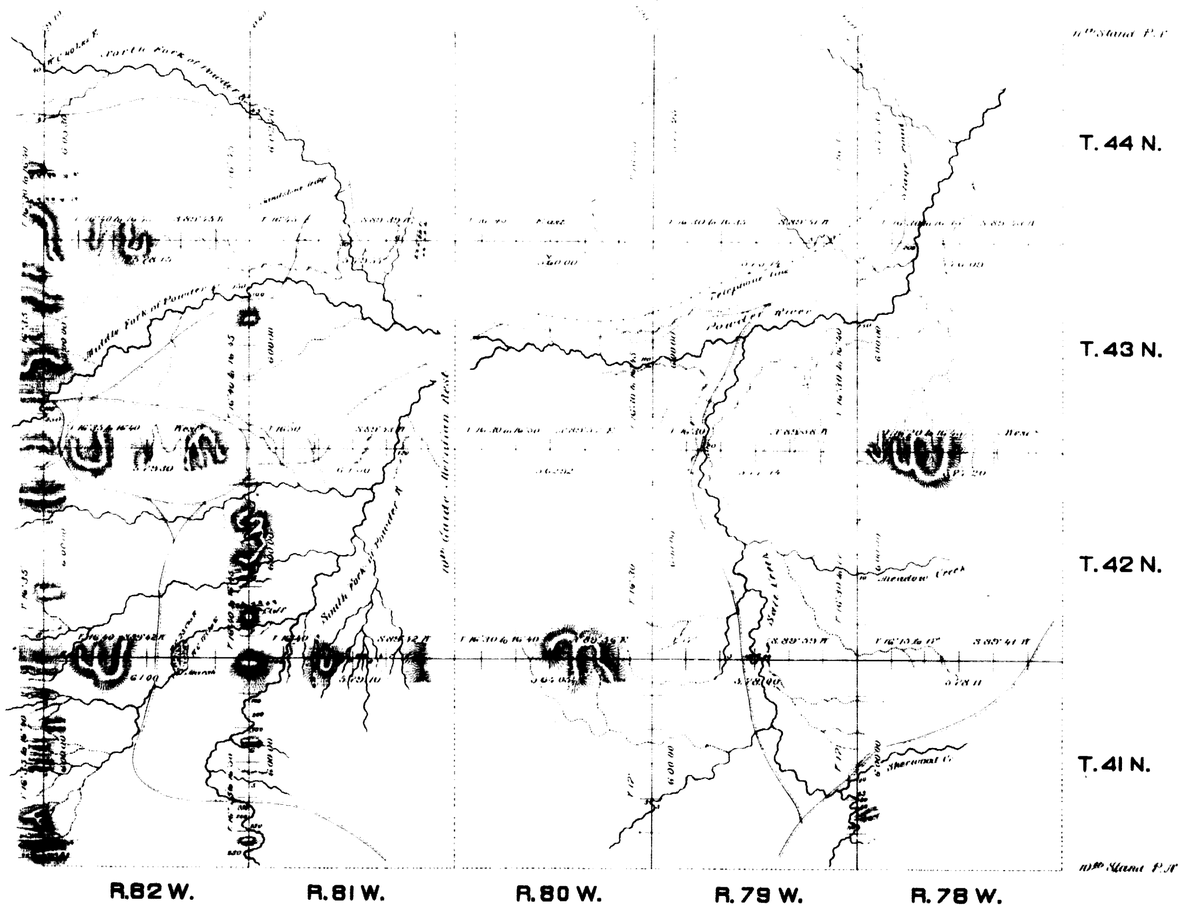

Surveys Designated	By Whom Surveyed	Date of contract	Amount of Surveys Mls	Chs	Lks	When Surveyed
Exterior lines	McCarthy & Moore	Feb 2nd 1881	155	6	90	Aug 11 Sept 12, 1881
Connections	" " "	" " "		38	54	" " "

I hereby certify that the above diagram of the exterior lines of Townships No 41, 42, 43 & 44 North Ranges No 78, 79, 80, 81, & 82 West of the 6th Principal Meridian Wyoming Territory is strictly conformable to the field notes of the survey thereof on file in this office. Which have been examined and approved.

Surveyor Generals Office:
Cheyenne Wyo
April 11th 1883

Edw. C. David
Surveyor General