(8)

101

1798

TOWNSHIP No. 42 NORTH, RANGE No. 81 WEST of the 6th Principal MERIDIAN.

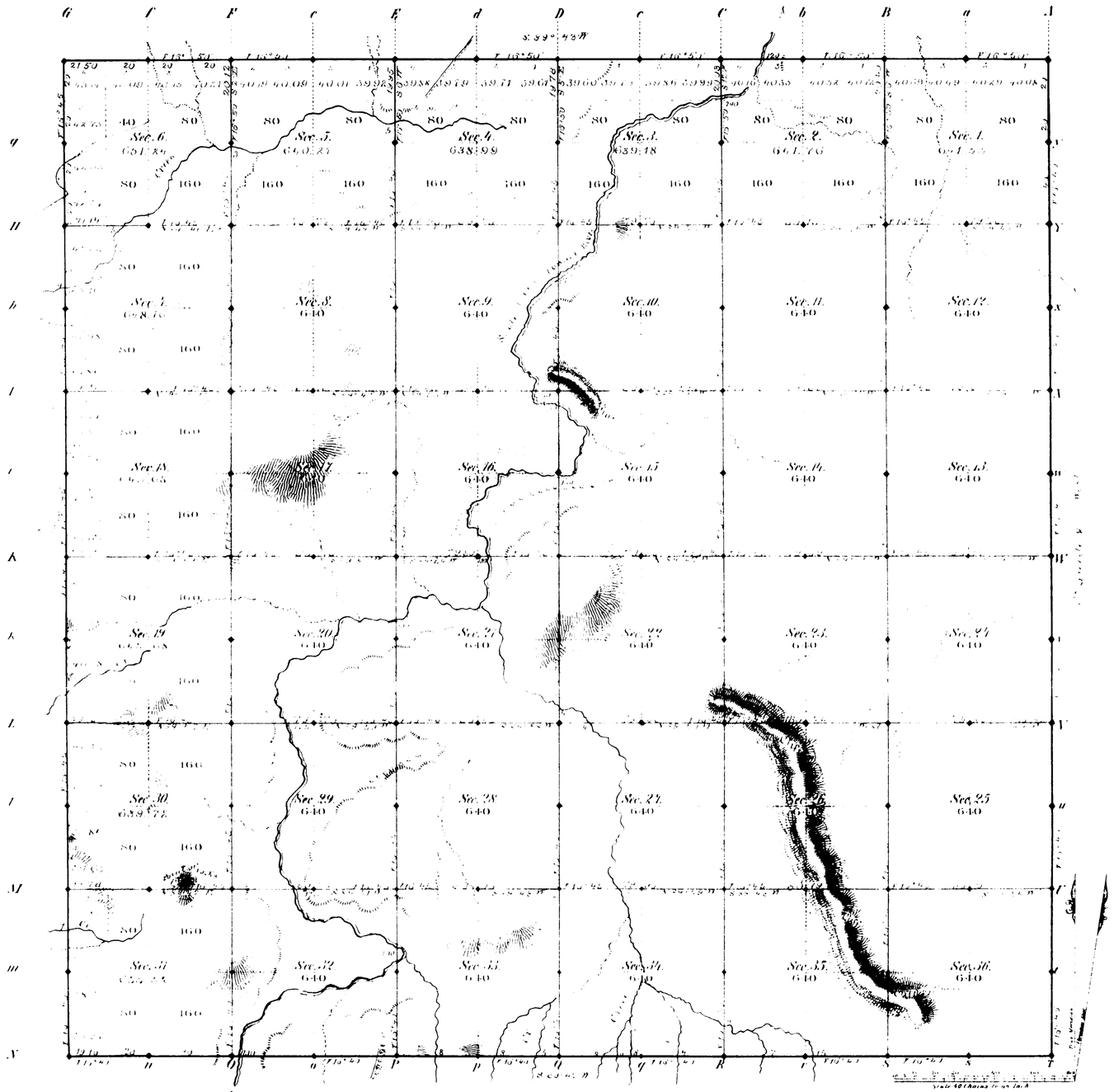

Total number of Acres 23,164.19

	By Whom Surveyed	Date of Contract	Amount of Surveys Mi. Ch. Lk.	Were Surveyed	Moment of Inclination
S.W. & N. Township lines	McCarthy & Moore	Febr. 2nd 1881	18 00 00	Aug. 30 & 31, 1881	[illegible] East
Subdivisions	[illegible]	[illegible]	[illegible]	[illegible]	[illegible]
Connections					
13th guide M. W.	Dunlap & Grant	Aug. 12, 1880	[illegible]	Sept. 19 & 21, 1880	

The above Map of Township No. 42 North Range No. 81 West of the Sixth Principal Meridian Wyoming Territory is strictly conformable to the field notes of the survey thereof on file in this Office, which have been examined and approved.

Surveyor General's Office,
Cheyenne Wyoming
March 01 1883

Edw. C. Davis
Dep. Gen.l

A. Gast & Co. Sc. Lith.

1312

42 - 81

(19) Federal

1909

EXTERIOR LINES.

Scale 3 miles to inch. Magnetic Var. E.

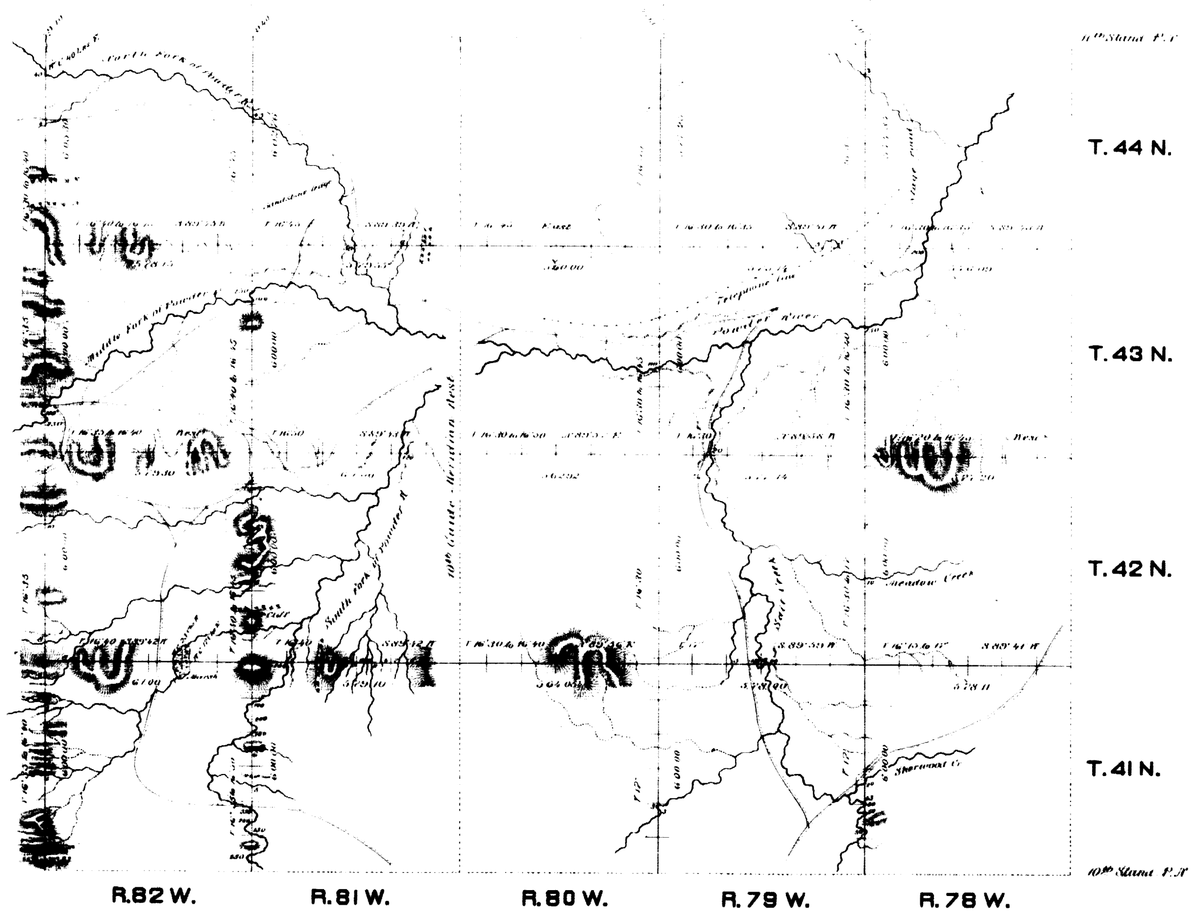

Surveys Designated	By Whom Surveyed	Date of contract	Amount of Surveys Mls	Chs	Lks	When Surveyed
Exterior lines	McCarthy & Moore	Feb 2nd 1881	153	6	90	Aug 11 Sept 12, 1881
Connections	" " "	" " "		38	54	" " "

I hereby certify that the above diagram of the exterior lines of Townships No 41, 42, 43 & 44, North Ranges No 78, 79, 80, 81 & 82 West of the 6th Principal Meridian Wyoming Territory is strictly conformable to the field notes of the survey thereof on file in this office which have been examined and approved.

Surveyor General's Office,
Cheyenne Wyo
April 11th 1883

Edw. C. David
Surveyor General

1404

Indexed Accession 697

10TH GUIDE MERIDIAN WEST

From the 10th to the 12th Standard Parallel North, betw. Rgs 80 & 81 West.



Surveys Designated	By whom surveyed	Date of contract	Amount of surveys mls. chs. lks.	When surveyed
10th Guide Mer. West	Downey & Grant	August 17, 1880	48 . 40 . 40	September 1880
Connections	"	"	1 . 9 . 2	"

I hereby certify that the above diagram of the 10th Guide Meridian West, of the 6th Principal Mer. from the 10th to the 12th Standard Parallel N., in Wyo. Ter. is strictly conformable to the field notes of the survey thereof on file in this office, which have been examined and approved.

Surveyor General's Office,
Cheyenne, Wyo. March 12, 1881

Edw. C. David
Surveyor General.