6082

ORIGINAL

TOWNSHIP No. 42 NORTH, RANGE No. 83 WEST OF THE SIXTH PRINCIPAL MERIDIAN, WYOMING.

DEPENDENT RESURVEY

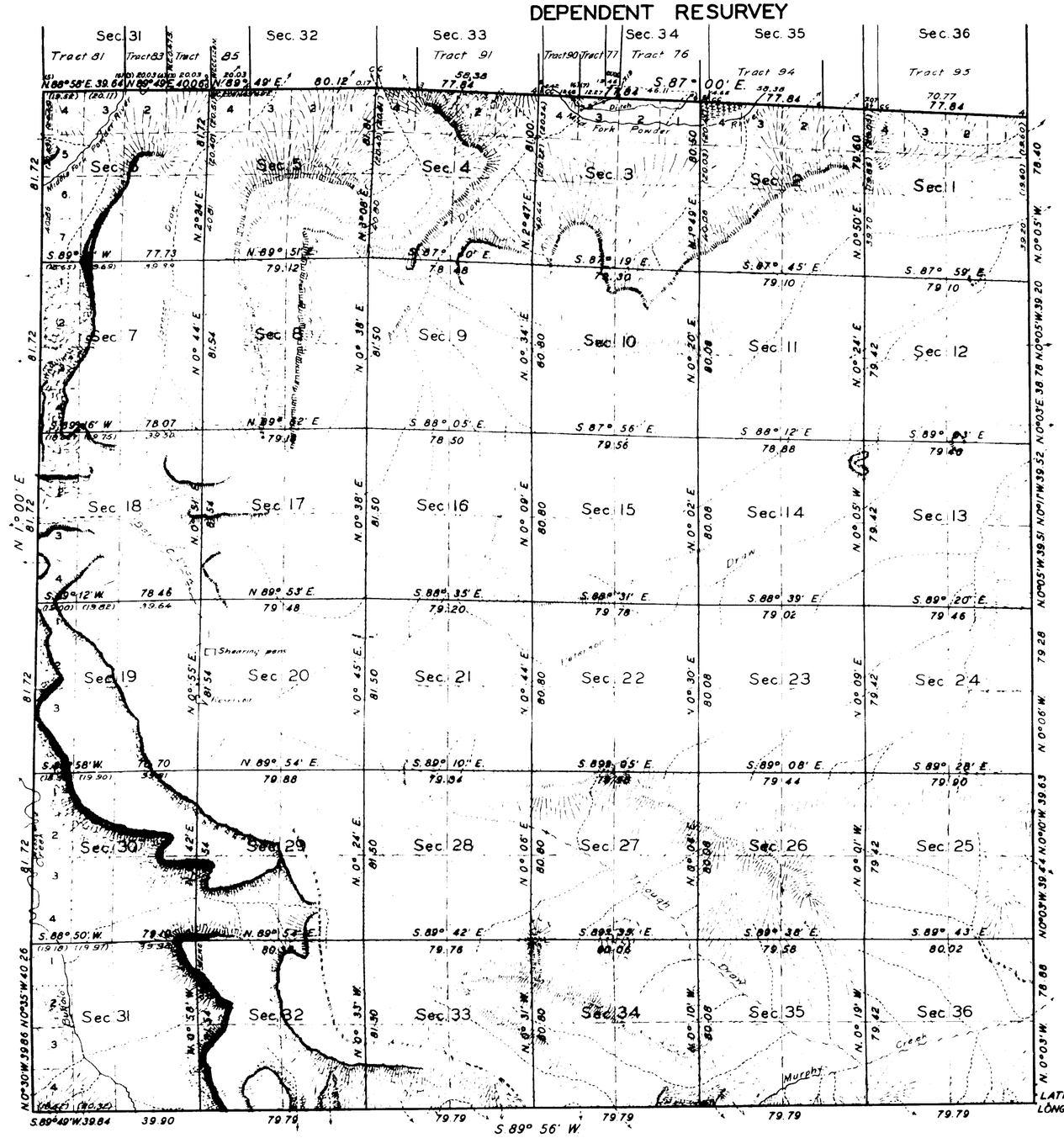

This plat of the resurvey of T. 42 N., R. 83 W., delineates a retracement and reestablishment of the lines of the original survey as shown upon the plat approved July 31, 1884, in their true original position according to the best available evidence of the position of the original corners; all differences between the measurements shown on the original plat and those derived in the retracement have been distributed proportionally between accepted corners in accordance with surveying rules; reference will be made to the original plat for the showing of the areas and more detailed descriptions of the various [illegible]

Resurvey authorized by Commissioner's letter "E" 1080062 dated February 4, 1931.

SCALE 40 CHAINS TO AN INCH

AREA SURVEYED, 23,003.14 ACRES

LINES DESIGNATED	BY WHOM SURVEYED	GROUP		MILEAGE		WHEN SURVEYED	
		NO.	DATE	MLS.	CHS.	BEGUN	COMPLETED
SOUTH BOUNDARY	CLYDE W. ATHERLY	102	MAR. 12, 1931	5	78.69	AUG. 30, 1932.	APR. 24, 1933.
NORTH BOUNDARY	KING & BOND	"	" "	5	71.18	JUNE 3, 1931.	AUG. 4, 1931.
EXTERIOR	MARK D. KING	"	" "	12	1.36	APR. 13, 1933.	APR. 26, 1933.
SUBDIVISIONAL	" "	"	" "	59	79.29	APR. 10, 1933.	JUNE 13, 1933.

MJL

Office of U.S. Supervisor of Surveys

Denver, Colorado, March 13, 1936.

The above plat of Township No. 42 North, Range No. 83 West of the Sixth Principal Meridian, Wyoming, is strictly conformable to the field notes of the resurvey thereof which have been examined and approved.

[signature]

U.S. Supervisor of Surveys

DEPARTMENT OF THE INTERIOR
GENERAL LAND OFFICE

Washington, D.C., April 29, 1936.

The resurvey represented by this plat having been correctly executed in accordance with the requirements of law and the regulations of this office is hereby accepted.

[signature]

Assistant Commissioner.

AMT

2290-A

[illegible] to Buffalo D.C., July 31, 1936

42 - 83

(28)

64

3968

TOWNSHIP No 42 NORTH, RANGE No 83 WEST of the 6TH Principal MERIDIAN.



Total number of Acres 23,003.11

Surveys Designated	By Whom Surveyed	Date of Contract	Amount of Surveys M. Ch. Lk.	When Surveyed	Magnetic Inclination
Township lines					
Subdivisions	Ed. F. Stahle	Sept. 21st 1880	59 78 91	May 5th 1884	17 W. East
Connections					

The above Map of Township No 42 North Range No 83 West of the Sixth Principal Meridian Wyoming Territory is strictly conformable to the field notes of the survey thereof on file in this Office which have been examined and approved

Surveyor General's Office
Cheyenne, Wyoming
May 21 1884

Edw. C. David
Sur. Genl.

2290

A. GAST & CO. ST. LOUIS & N.Y.

42 - 83

(28)

Indexed

accession no. 3970

EXTERIOR LINES.

Scale 3 miles to 1 inch. Magnetic Variation, East.

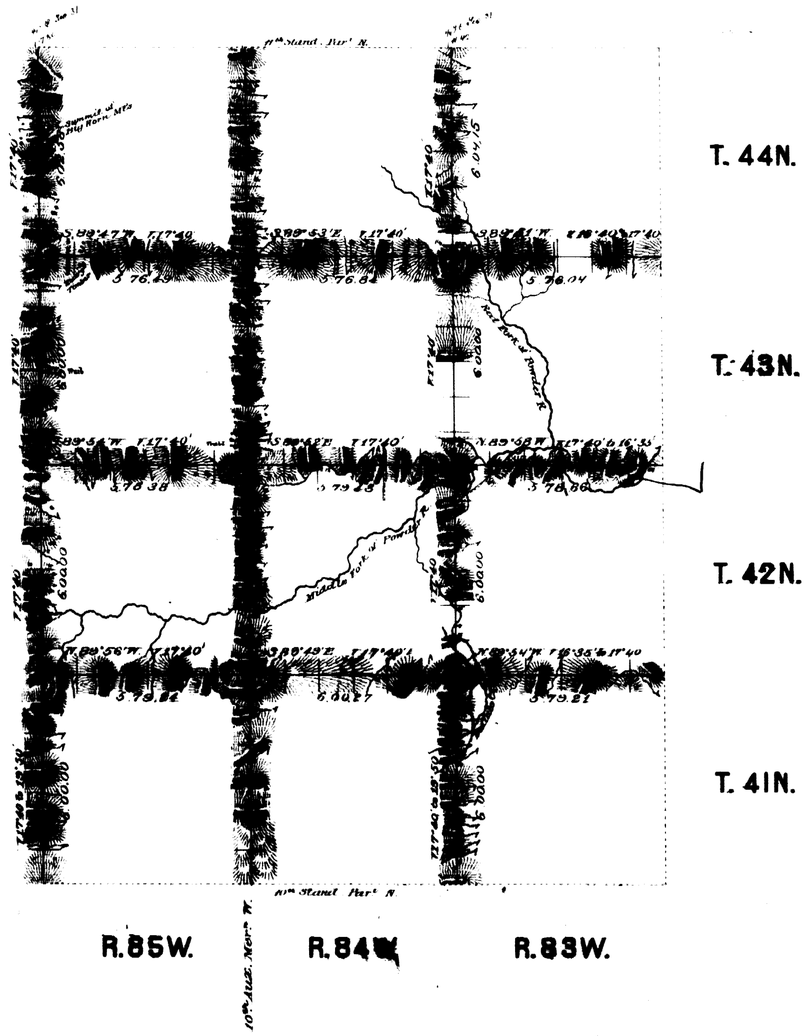

Surveys Designated	By Whom Surveyed.	Date of Contract.	Amount of Surveys mls	chs	lks	When Surveyed.
Exterior lines	Ed. F. Stahle	Sep. 21st 1880	101	71	29	Apr 23-May 8, 1884
Connections	" " "	" " "		29	22	" " "

I hereby certify that the above map of the Exterior lines of Tps 41, 42, 43 & 44 N., R's 83, 84 & 85 West of the 6th P. M. Wyo. Ter. is strictly conformable to the field notes of the survey thereof on file in this office, which have been examined and approved.

Surveyor General's Office,
Cheyenne Wyoming. July 31st 1884

Edw. C. Davis
Surv. Genl.

2292