Accession No 6074

ORIGINAL

TOWNSHIP No. 42 NORTH, RANGE No. 85 WEST OF THE SIXTH PRINCIPAL MERIDIAN, WYOMING.

DEPENDENT RESURVEY

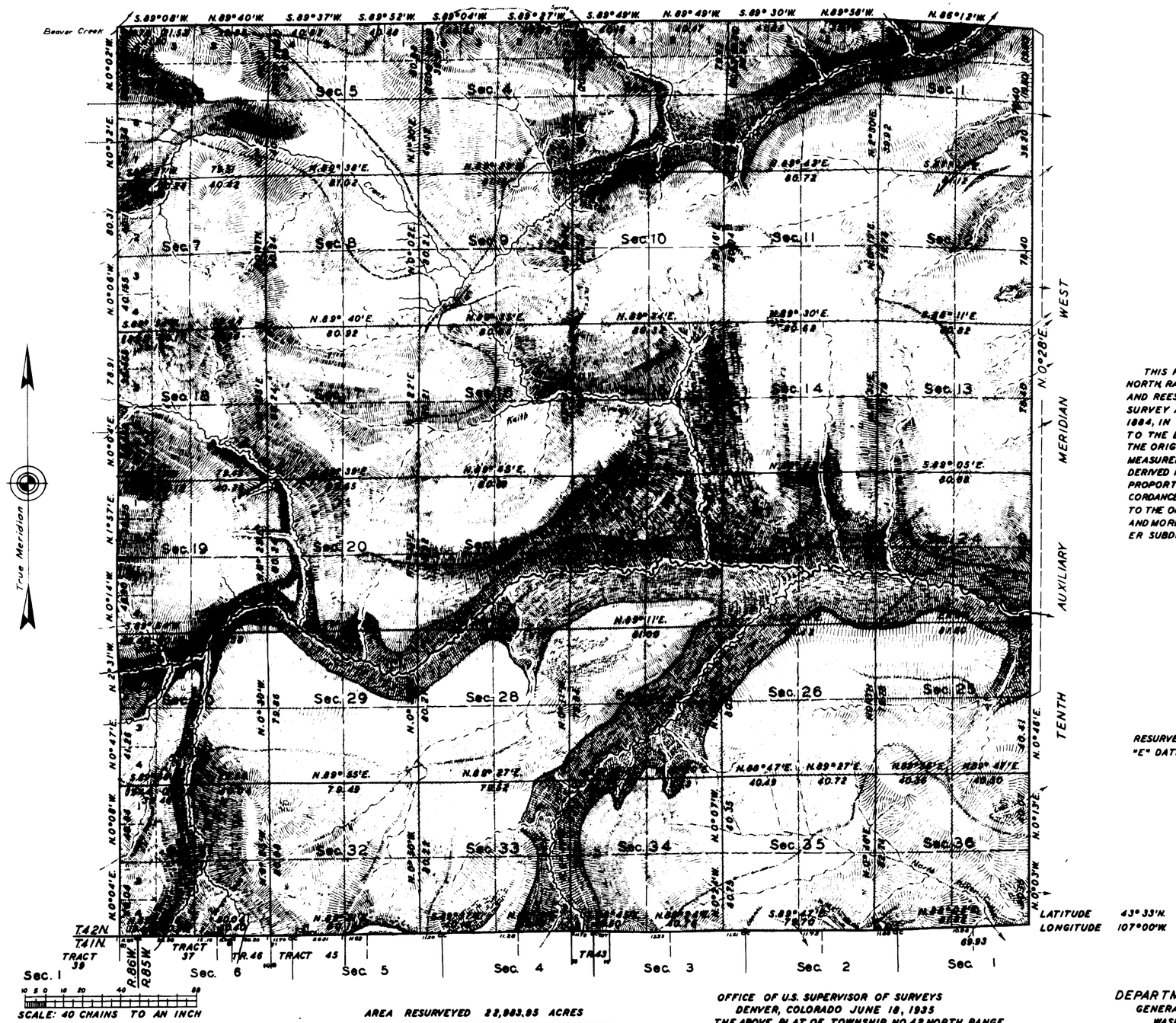

SCALE: 40 CHAINS TO AN INCH

AREA RESURVEYED 22,983.95 ACRES

LINES DESIGNATED	BY WHOM SURVEYED	GROUP		MILEAGE		WHEN SURVEYED	
		NO.	DATE	MLS.	CHS.	BEGUN	COMPLETED
EAST EXTERIOR	MARK D. KING	102	MAR. 12, 1931	5	73.43	JUNE 2, 1933	JUNE 20, 1933
NORTH, SOUTH, AND WEST EXTERIORS	ATHERLY, KING, AND SALSBERY	99	JUNE 30, 1931	18	07.71	JULY 15, 1931	JULY 21, 1934
SUBDIVISIONAL	KING AND TELLER	99	JUNE 30, 1931	60	22.04	OCT. 5, 1933	SEPT. 15, 1934

THIS PLAT OF THE RESURVEY OF TOWNSHIP NO. 42 NORTH, RANGE NO. 85 WEST DELINEATES A RETRACEMENT AND REESTABLISHMENT OF THE LINES OF THE ORIGINAL SURVEY AS SHOWN UPON THE PLAT APPROVED JULY 31, 1884, IN THEIR TRUE ORIGINAL POSITION ACCORDING TO THE BEST AVAILABLE EVIDENCE OF THE POSITION OF THE ORIGINAL CORNERS; ALL DIFFERENCES BETWEEN THE MEASUREMENTS SHOWN ON THE ORIGINAL PLAT AND THOSE DERIVED IN THE RETRACEMENT HAVE BEEN DISTRIBUTED PROPORTIONALLY BETWEEN ACCEPTED CORNERS IN ACCORDANCE WITH SURVEYING RULES; REFERENCE WILL BE MADE TO THE ORIGINAL PLAT FOR THE SHOWING OF THE AREAS AND MORE DETAILED DESCRIPTIONS OF THE VARIOUS SMALLER SUBDIVISIONS.

RESURVEY AUTHORIZED BY COMMISSIONER'S LETTER "E" DATED FEBRUARY 25, 1931.

OFFICE OF U.S. SUPERVISOR OF SURVEYS
DENVER, COLORADO JUNE 18, 1935
THE ABOVE PLAT OF TOWNSHIP NO. 42 NORTH, RANGE NO. 85 WEST OF THE SIXTH PRINCIPAL MERIDIAN, WYOMING, IS STRICTLY CONFORMABLE TO THE FIELD NOTES OF THE RESURVEY THEREOF WHICH HAVE BEEN EXAMINED AND APPROVED.

[signature]
U.S. SUPERVISOR OF SURVEYS

DEPARTMENT OF THE INTERIOR
GENERAL LAND OFFICE
WASHINGTON, D.C. FEB. 14, 1936.
THE RESURVEY REPRESENTED BY THIS PLAT HAVING BEEN CORRECTLY EXECUTED IN ACCORDANCE WITH THE REQUIREMENTS OF LAW AND THE REGULATIONS OF THIS OFFICE IS HEREBY ACCEPTED.

Antoinette Funk
ASSISTANT COMMISSIONER

Transmitted to Buffalo L.O. July 2, 1936

2274-A

42-85

(28)

accession no. 3930

48

TOWNSHIP No. 42 NORTH, RANGE No. 85 WEST of the 6th Principal MERIDIAN.

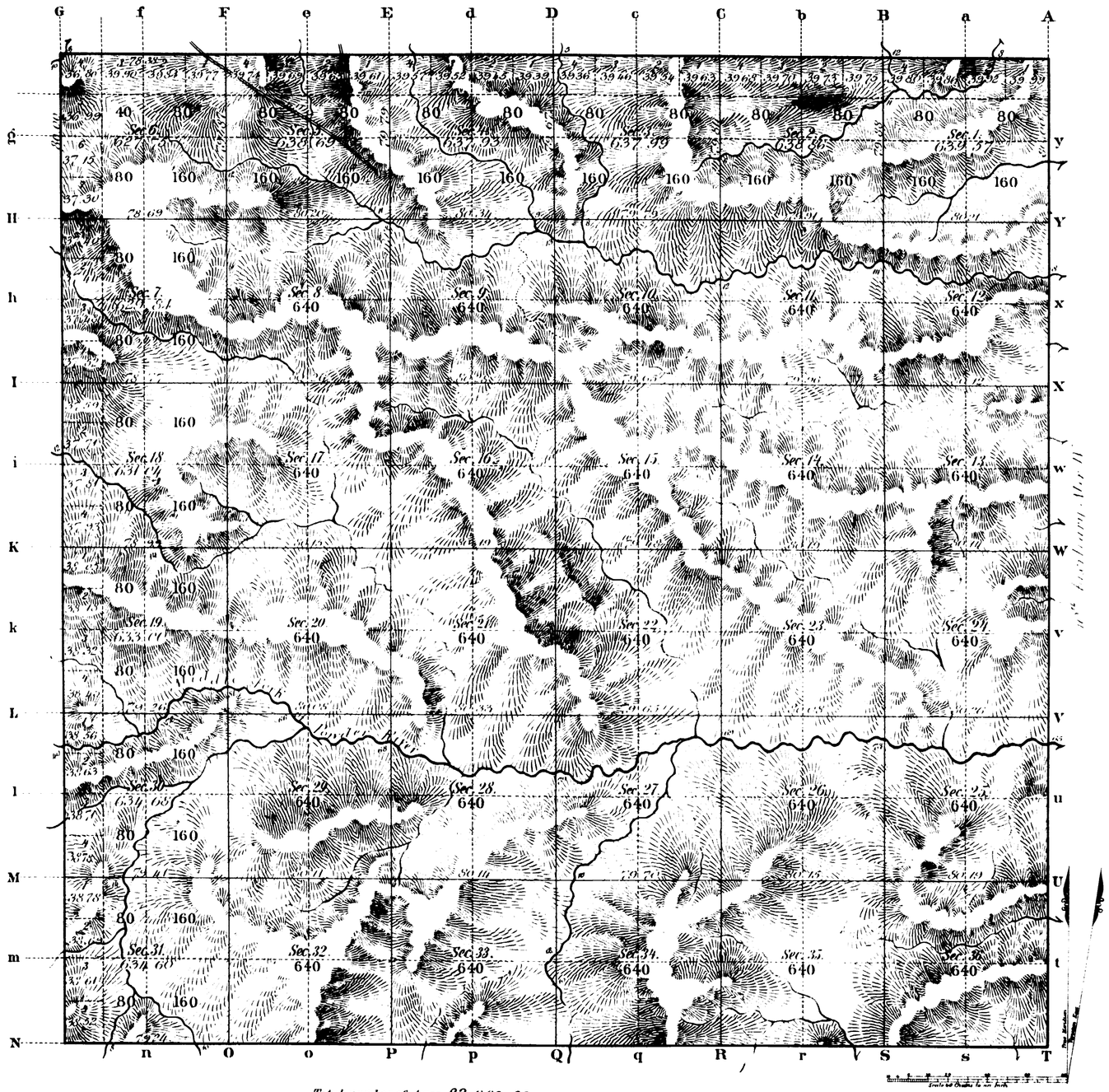

Total number of Acres 22,983.95

Surveys Designated	By Whom Surveyed	Date of Contract	Amount of Surveys Mls Chs Lks	When Surveyed	Magnetic Declination
Township lines					
Subdivisions	Ed. F. Stahle	Sep 21st 1880	59 . 75 . 73	June 6 9 1884	17.40 East
Connections					

The above Map of Township No. 42 North Range No. 85 West of the Sixth Principal Meridian Wyoming Territory is strictly conformable to the field notes of the survey thereof on file in this Office, which have been examined and approved

Surveyor General's Office,
Cheyenne, Wyoming
July 3rd 1884.

Edw. C. David
Sur. Gen.l

2274

A GAST & CO. - ST LOUIS & N.Y.

42 - 85

(28)

Indexed

accession no. 3970

EXTERIOR LINES.

Scale 3 miles to 1 inch. Magnetic Variation, East.

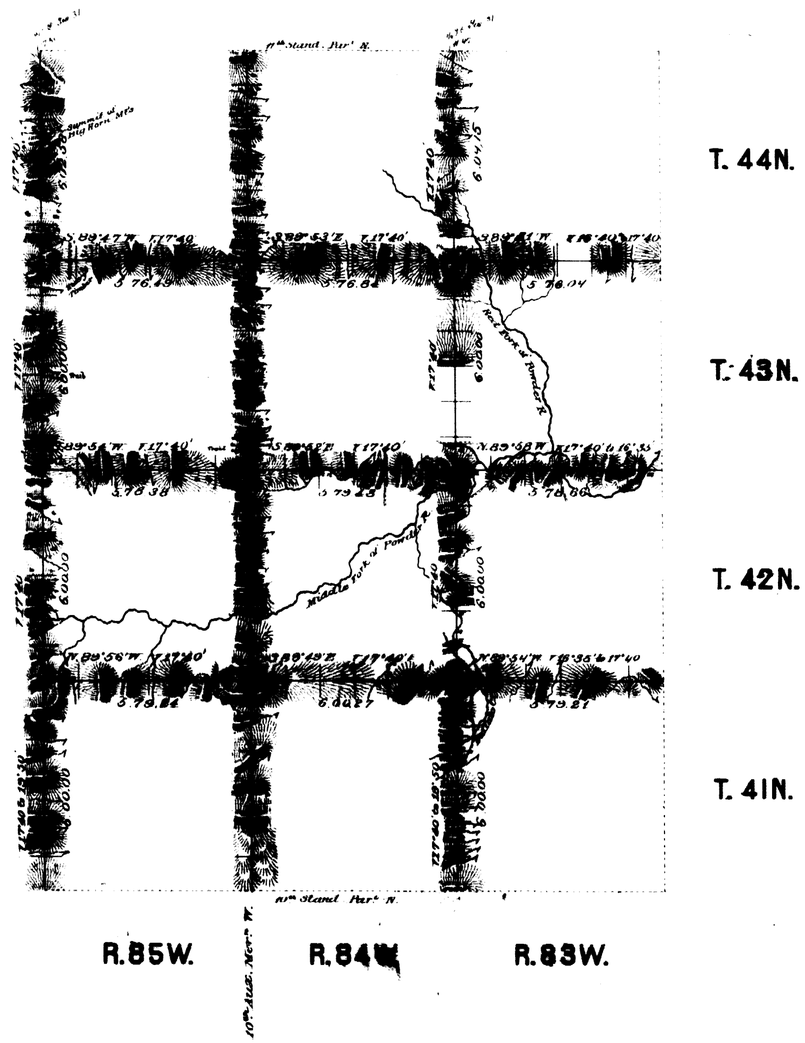

Surveys Designated	By Whom Surveyed.	Date of Contract.	Amount of Surveys mls	chs	lks	When Surveyed.
Exterior lines	Ed. F. Stahle	Sep. 21st 1880	101	71	29	Apr. 23-May 8, 1884
Connections	" " "	" " "		29	22	" " "

I hereby certify that the above map of the Exterior lines of Tps 41, 42, 43 & 44 N., R's 83, 84 & 85 West of the 6th P. M. Wyo. Ter. is strictly conformable to the field notes of the survey thereof on file in this office, which have been examined and approved.

Surveyor General's Office,
Cheyenne Wyoming July 31st 1884 } Edw. C. David Surv. Genl.

2292

(28)

Indexed

3972

10th. Auxiliary Meridian West

In Tps. 41, 42, 43 & 44 N. betw. Rs. 84 & 85 West, 6th. P.M., Wyo. Territory.

Scale 40 Chs to 1 inch Mag. Var. East.

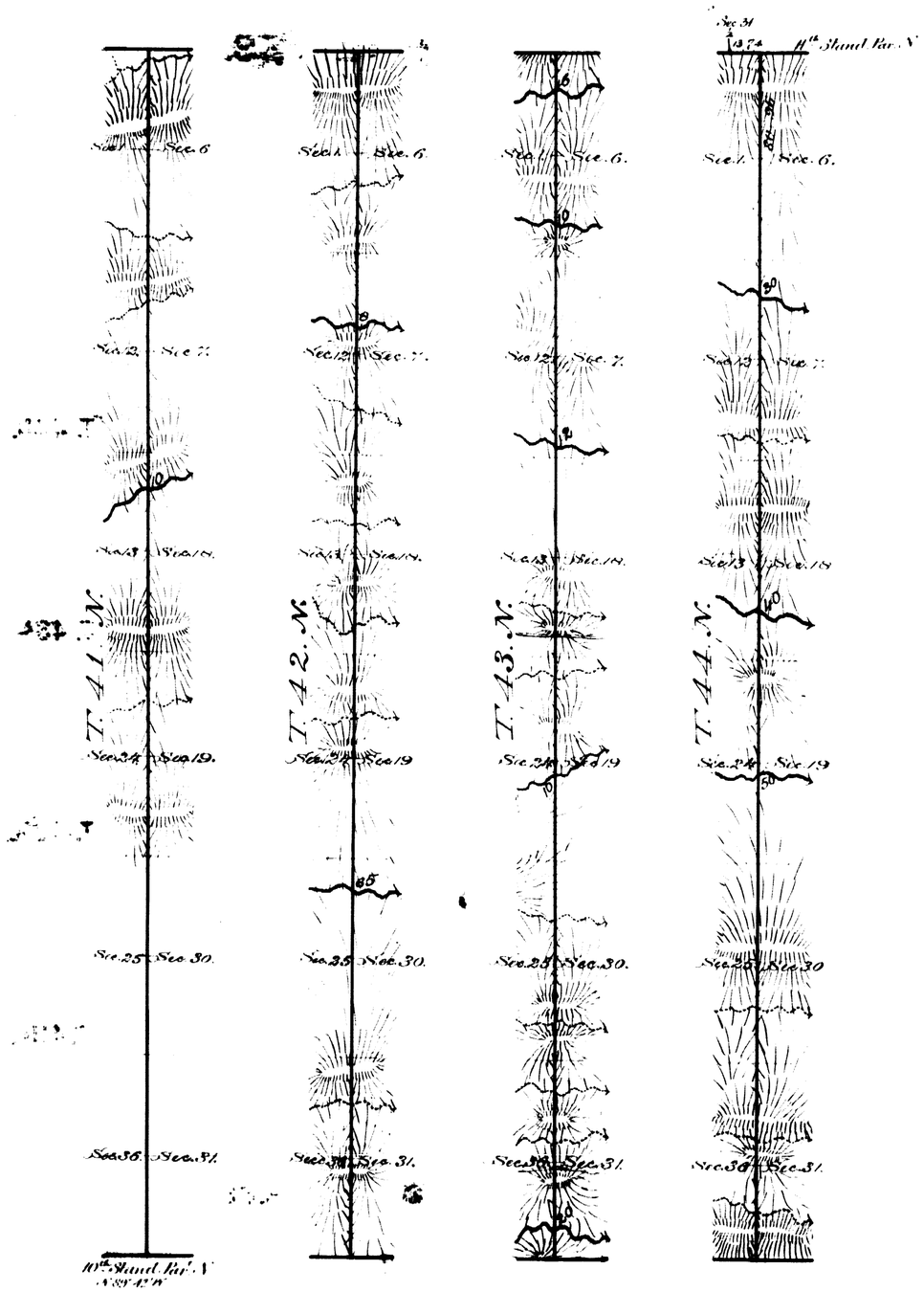

Surveys Designated	By whom surveyed	Date of contract	Amount of surveys M. C. L.	When surveyed
10th. Auxil. Mer. W.	Ed. F. Stahle	Sept. 21st 1880	24 . 00 . 96	April 23-25 '84
Connections	" "	" "	13 . 74	" " "

2294

I hereby certify that the above diagram of the 10th. Auxiliary Meridian West in Tps. 41, 42, 43 & 44 N. betw. Rs. 84 & 85 West of the 6th P.M. Wyo. Ter. is strictly conformable to the field notes of the survey thereof on file in this office which have been examined and approved.

Surveyor Generals Office
Cheyenne, Wyoming } July 31st 1884

Edw. C. David
Sur. Genl.