Ac. 6484

ORIGINAL

TOWNSHIP No. 43 NORTH, RANGE No. 79 WEST OF THE SIXTH PRINCIPAL MERIDIAN, WYOMING.

DEPENDENT RESURVEY

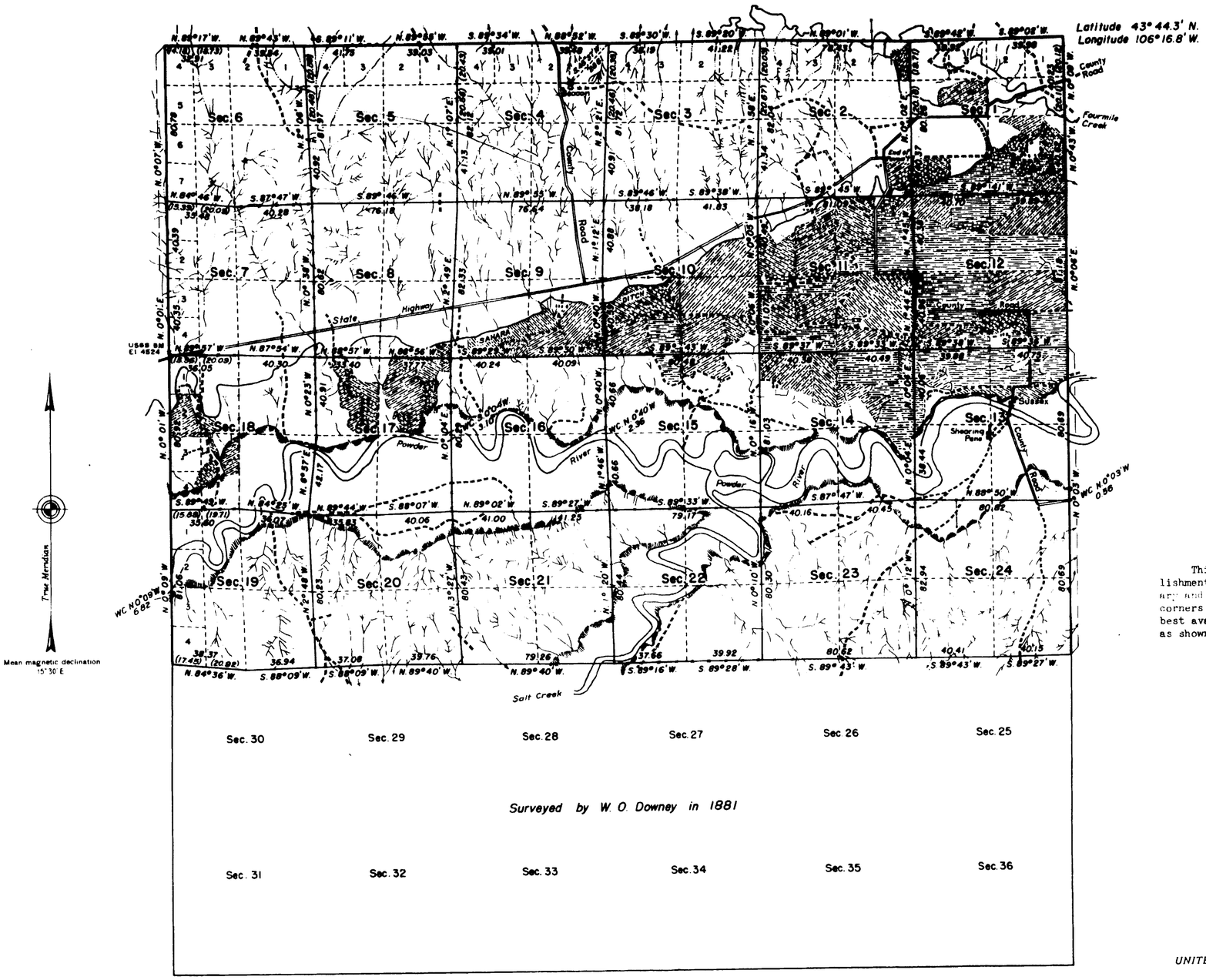

Surveyed by W. O. Downey in 1881

Area resurveyed: 15,216.25 Acres

10 5 0 10 20 40 80

Scale in chains.

This plat represents a retracement and reestablishment of portions of the original township boundary and subdivisional lines designed to restore the corners in their original locations according to the best available evidence. The lottings and areas are as shown on the plat approved May 5, 1883.

Resurvey executed by John M. Tufts, Arthur W. Brown, John S. Knowles and Russell C. MacDonald in 1945, under special instructions dated August 13 and October 2, 1945, and by Russell C. MacDonald July 10 to August 20, 1948, under special instructions dated April 5, 1946, for Group 209.

UNITED STATES DEPARTMENT OF THE INTERIOR
BUREAU OF LAND MANAGEMENT

Washington, D. C., November 10, 1949.

This plat is strictly conformable to the approved field notes, and the survey, having been correctly executed in accordance with the requirements of law and the regulations of this bureau, is hereby accepted.

For the Director:

William F. Richards

Chief, Branch of Surveys.

RCM

R.E.C.

TOPOGRAPHY WITHIN SECTIONS COMPILED FROM AERIAL PHOTOGRAPHS AND COORDINATED WITH SECTION LINE CONTROL OBTAINED DURING SURVEY

1333-B

43-79

Received in Survey Office May 22, 1950

Accs. 6394

ORIGINAL

TOWNSHIP NO. 43 NORTH, RANGE NO. 79 WEST OF THE SIXTH PRINCIPAL MERIDIAN, WYOMING.

DEPENDENT RESURVEY

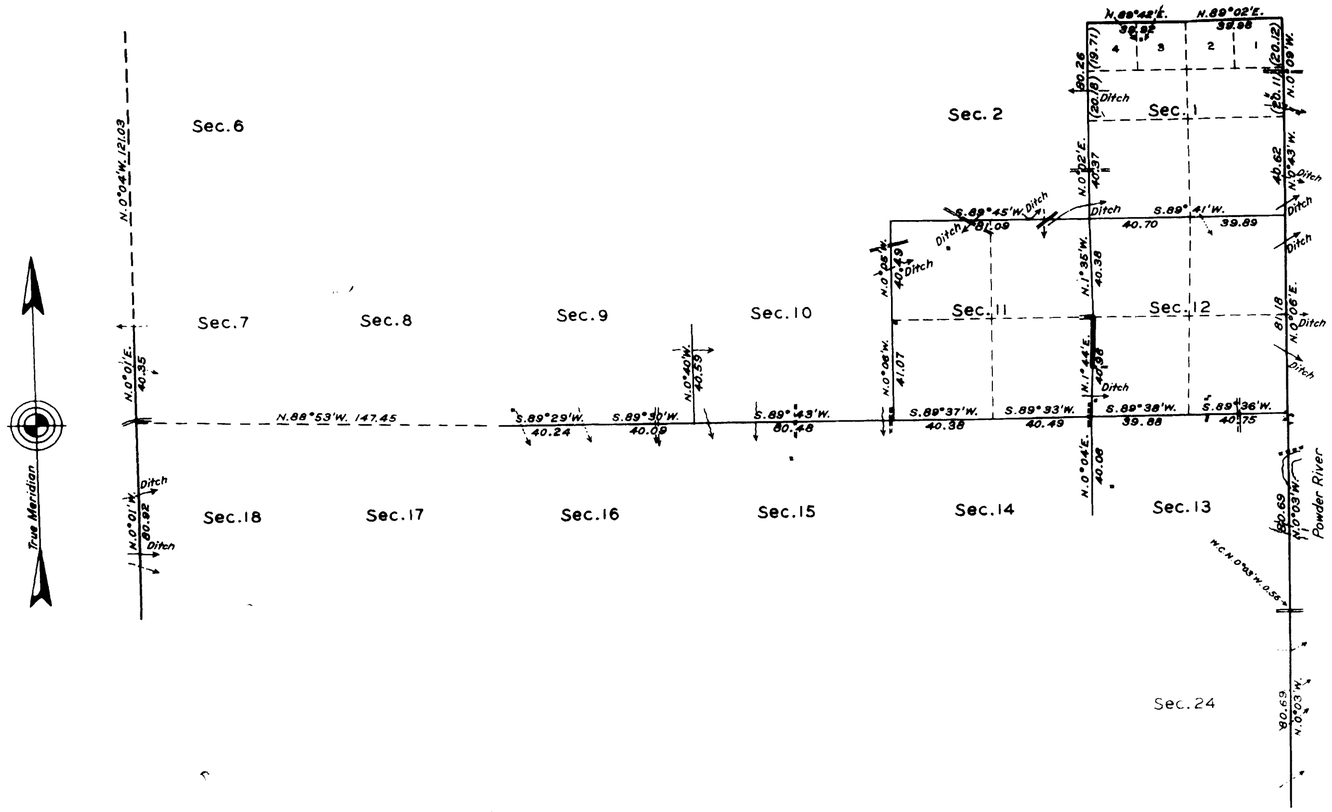

Mean Magnetic Declination 15°36'E. Scale in chains

LINES DESIGNATED	BY WHOM SURVEYED	GROUP Nº	SPECIAL INSTRUCTIONS	WHEN SURVEYED BEGUN	WHEN SURVEYED COMPLETED
Exterior	John M. Tufts	209	Aug 1945	Oct. 2, 1945	Oct. 15, 1945
Subdivisional	Arthur W. Brown		Oct 1945		
Miscellaneous	John S. Knowles				
	Russell C. MacDonald				

Area resurveyed 1,918.07 acres

MEMORANDUM

This plat delineates a retracement and reestablishment of the lines of the original survey in their true original positions according to the best available evidence of the position of the original corners; all differences between the measurements shown on the original plat and those derived in the retracement have been distributed proportionally between accepted corners in accordance with surveying rules; reference will be made to the original plat for the showing of areas and more detailed descriptions of the various smaller subdivisions.

UNITED STATES DEPARTMENT OF THE INTERIOR
GENERAL LAND OFFICE

Denver, Colorado, February 1, 1946.
This plat is strictly conformable to the field notes of the survey which have been examined and approved.

Supervisor of Surveys.

Washington, D. C., April 12, 1946
The survey represented by this plat, having been correctly executed in accordance with the requirements of law and the regulations of this office, is hereby accepted.

Acting Assistant Commissioner.

H.E.G.

1333-A

Recd Aug 6, 1946

43 - 79

(19)

73

accession no 1825

TOWNSHIP No 43 NORTH. RANGE No 79 WEST of the 6th Principal MERIDIAN.

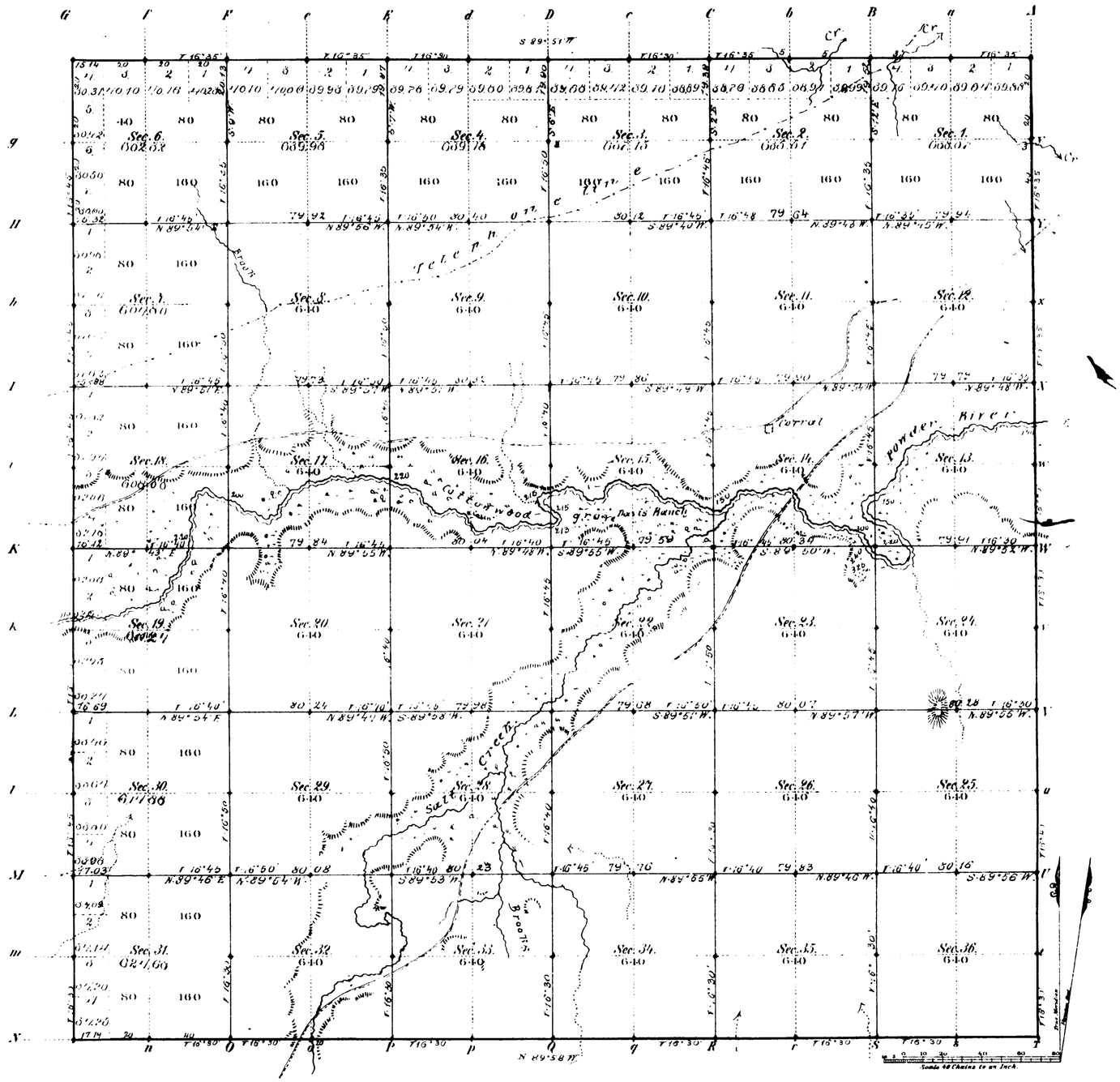

Total number of Acres 22,855.81

Surveys Designated	By Whom Surveyed	Date of Contract	Amount of Surveys Mls	Chs	Lks	When Surveyed	Magnetic Declination
Township lines	W Carthy E Moore	Febr. 2nd 1881	23	72	28	Aug 13, 20, 22 & 23, 1881	16° 35' East
Subdivisions	H. O Downey	" " "	59	59	49	Oct 20-26 1881	16° 45 "
Connections							

The above Map of Township No 43 North Range No 79 West of the Sixth Principal Meridian Wyoming Territory is strictly conformable to the field notes of the survey thereof on file in this Office, which have been examined and approved

Surveyor General's Office,
Cheyenne Wyoming
May 5th 1883

Edw. C. David
Sur. Genl.

A. Gast & Co., St. Louis, Mo.

1333

43 - 79