Ac. No. 6486

ORIGINAL

# TOWNSHIP No. 43 NORTH, RANGE No. 80 WEST OF THE SIXTH PRINCIPAL MERIDIAN, WYOMING.

## DEPENDENT RESURVEY

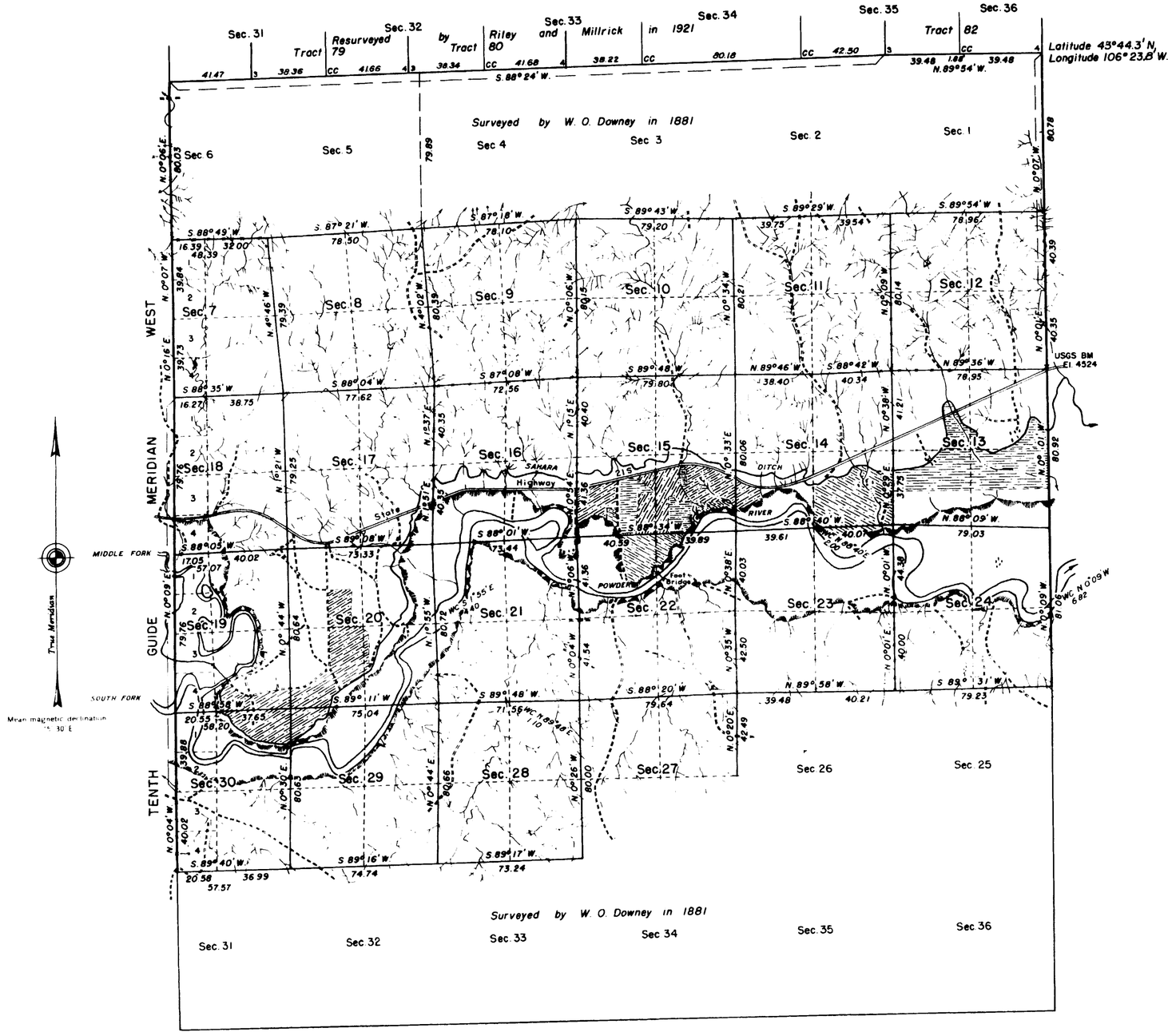


This plat represents a retracement and reestablishment of portions of the original township boundary and subdivisional lines designed to restore the corners in their original locations according to the best available evidence. The lottings and areas are as shown on the plat approved May 5, 1883.

Resurvey executed by John M. Tufts, Arthur W. Brown, John S. Knowles and Russell C. MacDonald in 1945, under special instructions dated August 13 and October 2, 1945, and by Russell C. MacDonald October 6 to November 5, 1948, under special instructions dated April 5, 1946, for Group 209.

Area resurveyed: 13,166.72 Area

10 5 0 10 20 40 80
Links
Scale in chains.

UNITED STATES DEPARTMENT OF THE INTERIOR
BUREAU OF LAND MANAGEMENT

Washington, D. C., November 10, 1949

This plat is strictly conformable to the approved field notes, and the survey, having been correctly executed in accordance with the requirements of law and the regulations of this bureau, is hereby accepted.

For the Director:

William F. Richards

Chief, Branch of Surveys.

RCM

TOPOGRAPHY WITHIN SECTIONS COMPILED FROM AERIAL PHOTOGRAPHS AND COORDINATED WITH SECTION LINE CONTROL OBTAINED DURING SURVEY.

1341-A

R.S.C. 43M

(Received in Survey Office May 22, 1950.

43 - 80

(19)

75

1834

# TOWNSHIP No. 43 NORTH. RANGE No. 80 WEST of the 6th Principal MERIDIAN.

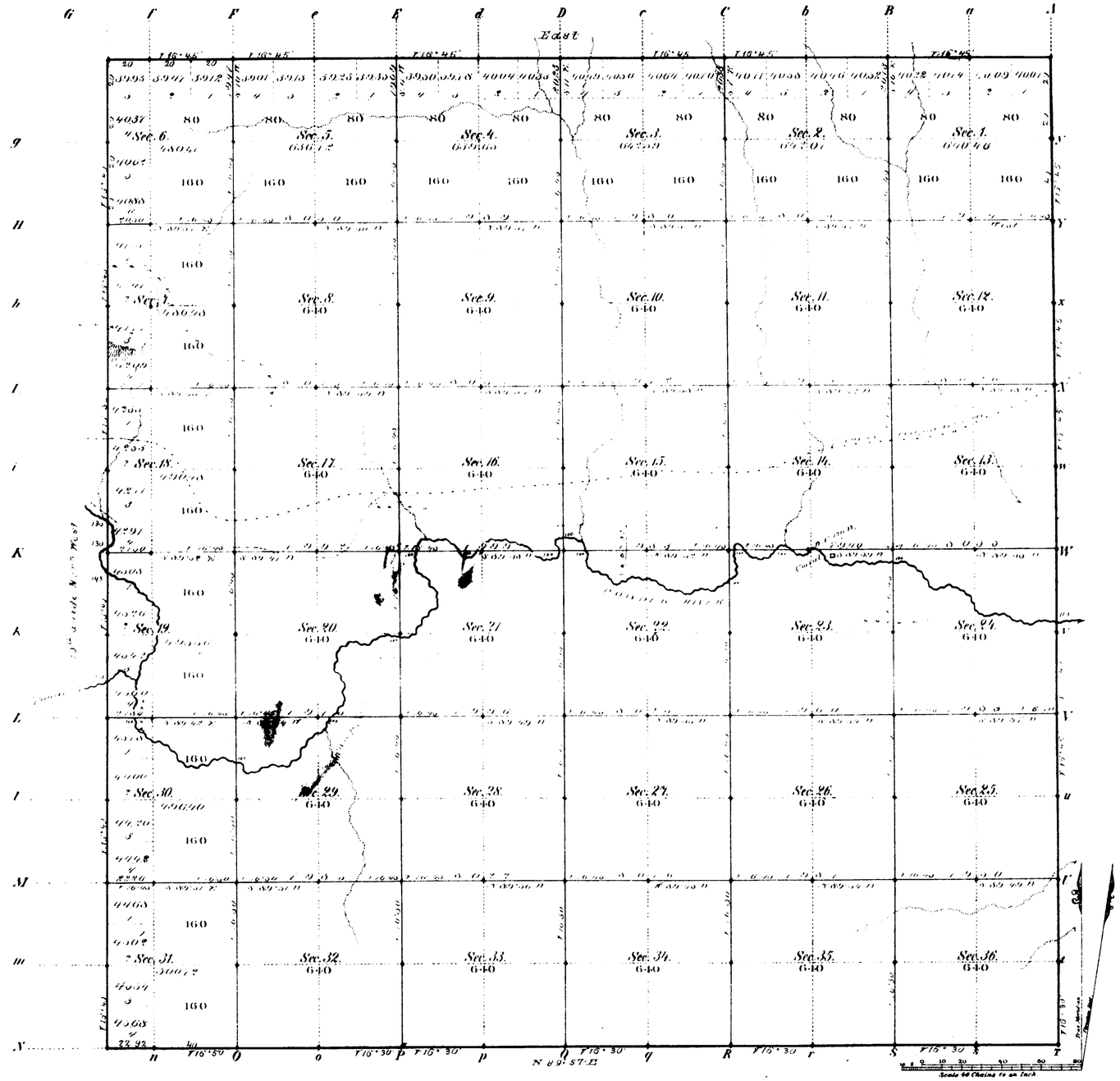


Total number of Acres 22149.74

| Surveys Designated | By Whom Surveyed | Date of Contract | Amount of Surveys Mls | Chs | Lks | When Surveyed | Magnetic Declination |
|---|---|---|---|---|---|---|---|
| S E N Township lines | McCarthy & Moore | Febry 2, 1881 | 17 | 42 | 82 | Aug 21-24 1881 | 16°40' East |
| Subdivisions | D. O. Downey | | 50 | 65 | 65 | Oct 21 Nov 2 1881 | 16°45' |
| Connections | | | | | | | |
| 10th Guide Mr W | Downey & Grant | Aug 12, 1880 | 5 | 00 | 00 | Sept 20 & 21 1880 | |

The above Map of Township No. 43 North Range No. 80 West of the Sixth Principal Meridian Wyoming Territory is strictly conformable to the field notes of the survey thereof on file in this Office, which have been examined and approved

Surveyor General's Office,
Cheyenne Wyoming
May 5th 1880

Edw. C. David
Sur. Genl.

A. Gast & Co. St. Louis Mo.

1341

43 - 80

(19) Indexed 1909

51

# EXTERIOR LINES.

Scale 3 miles to Inch; Magnetic Var. E

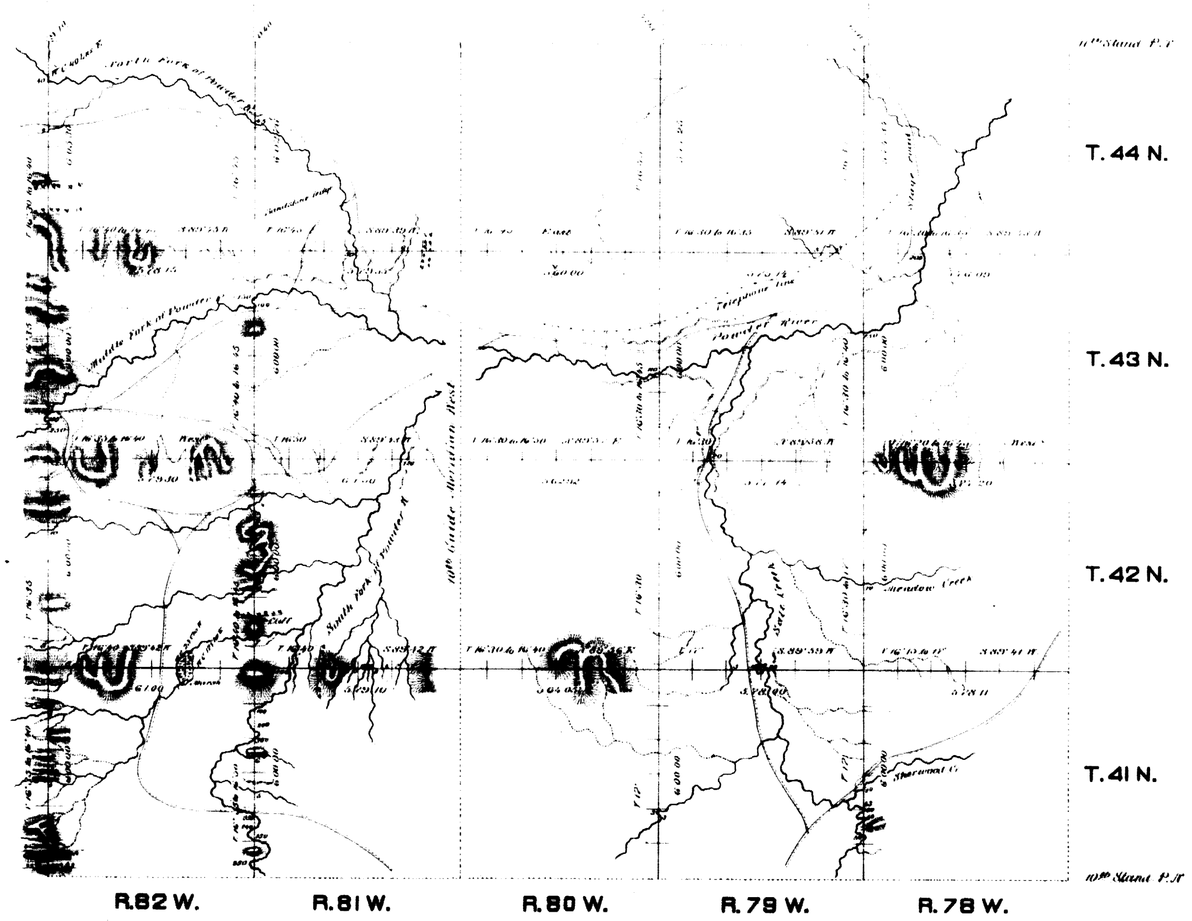


| Surveys Designated | By Whom Surveyed | Date of contract | Amount of Surveys Mls | Chs | Lks | When Surveyed |
|---|---|---|---|---|---|---|
| Exterior lines | McCarthy & Moore | Feb 2nd 1881 | 185 | 6 | 90 | Aug 11 Sept 12, 1881 |
| Connections | " " " | " " " | | 38 | 64 | " " " |

I hereby certify that the above diagram of the exterior lines of Townships No 41, 42, 43 & 44, North Ranges No 78, 79, 80, 81, & 82 West of the 6th Principal Meridian Wyoming Territory is strictly conformable to the field notes of the survey thereof on file in this office. Which have been examined and approved.

Surveyor Generals Office, Cheyenne Wyo April 11th 1883

Edw. C. David
Surveyor General

1404

Indexed Accession 697



# 10TH GUIDE MERIDIAN WEST

*From the 10th to the 12th Standard Parallel North, betw. Rgs. 80 & 81 West.*




| Surveys Designated | By whom surveyed | Date of contract | Amount of surveys | When surveyed |
|---|---|---|---|---|
| 10th Guide Mer.d West | Romney & Grant | August 12, 1880 | 1 hs. 9 chs. 2 lks. | September 1880 |
| Connections | " | " | | " |

I hereby certify that the above diagram of the 10th Guide Meridian West, of the 6th Principal Mer. from the 10th to the 12th Standard Parallel N., in Wyo. Ter. is strictly conformable to the field notes of the survey thereof on file in this office, which have been examined and approved.

Surveyor General's Office,
Cheyenne, Wyo. March 12, 1881.

Edw. C. David
Surveyor General.