1948

TOWNSHIP No. 43 NORTH. RANGE No. 81 WEST of the 6th Principal MERIDIAN.

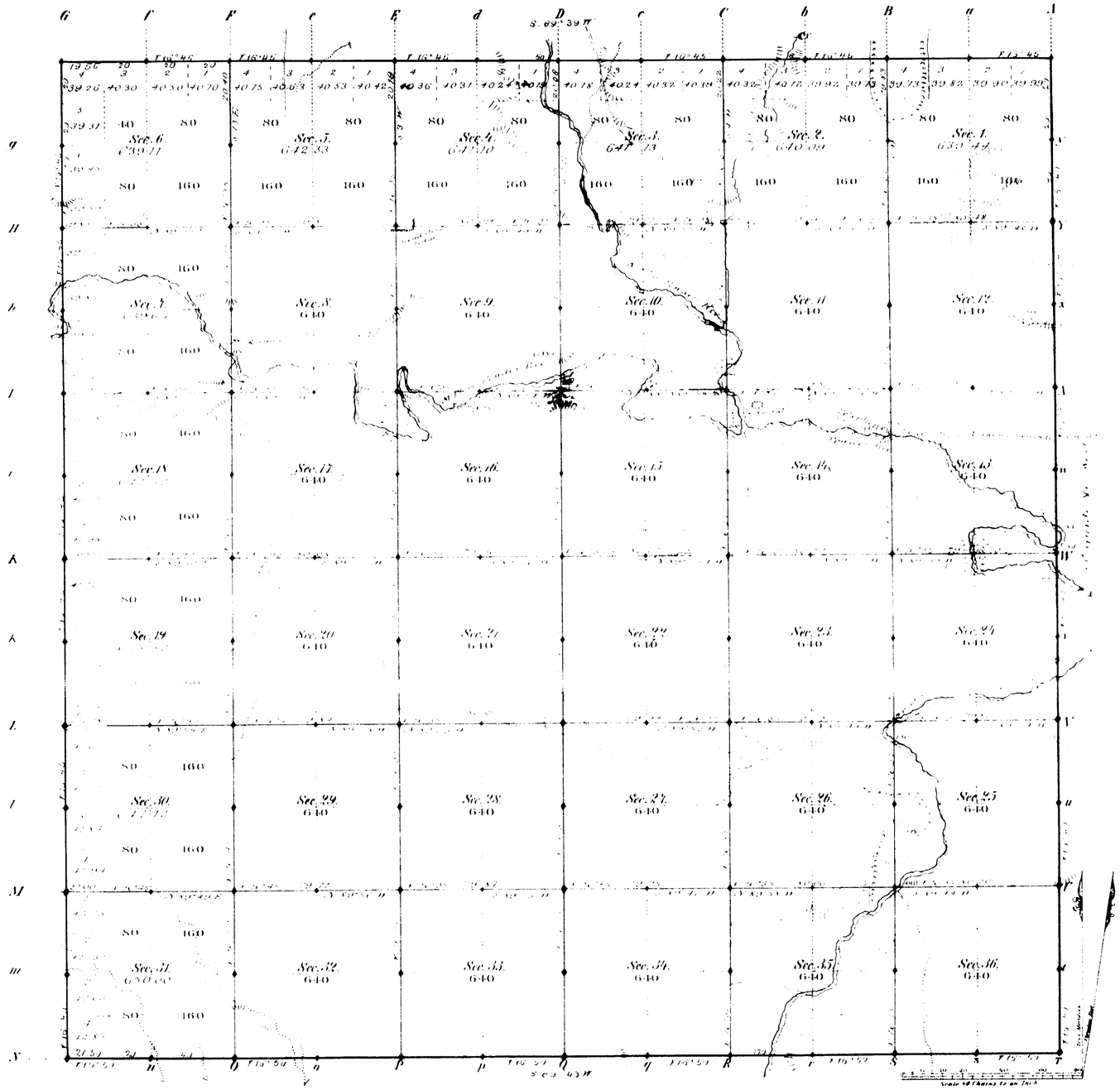

Total number of Acres 23,067.80

Surveys Designated	By Whom Surveyed	Date of Contract	Amount of Surveys Mls	Chs	Lks	When Surveyed	Magnetic Declination
S.W. & N. Township lines	McCarthy & Moore	Febr. 2nd 1881	18	01	15	Aug. 31 - Sept. 2, 1881	15° 45' East
Subdivisions	W. O. Downey	Febr. 2nd 1881	60	01	75	Nov. 3 - 9, 1881	15° 35' "
Connections							
15th Guide M.W.	Downey & Grant	Aug. 12, 1883	5	00	00	Sept. 21 - 24, 1883	

The above Map of Township No. 43 North Range No. 81 West of the Sixth Principal Meridian Wyoming Territory is strictly conformable to the field notes of the survey thereof on file in this Office, which have been examined and approved.

Surveyor General's Office,
Cheyenne Wyoming
May 3rd 1883

Edw. C. David
Sur. Gen.

A. Gast & Co. St. Louis

1423

43 - 81

Acces 6399

ORIGINAL

TOWNSHIP NO. 43 NORTH, RANGE NO. 81 WEST OF THE SIXTH PRINCIPAL MERIDIAN, WYOMING.

DEPENDENT RESURVEY

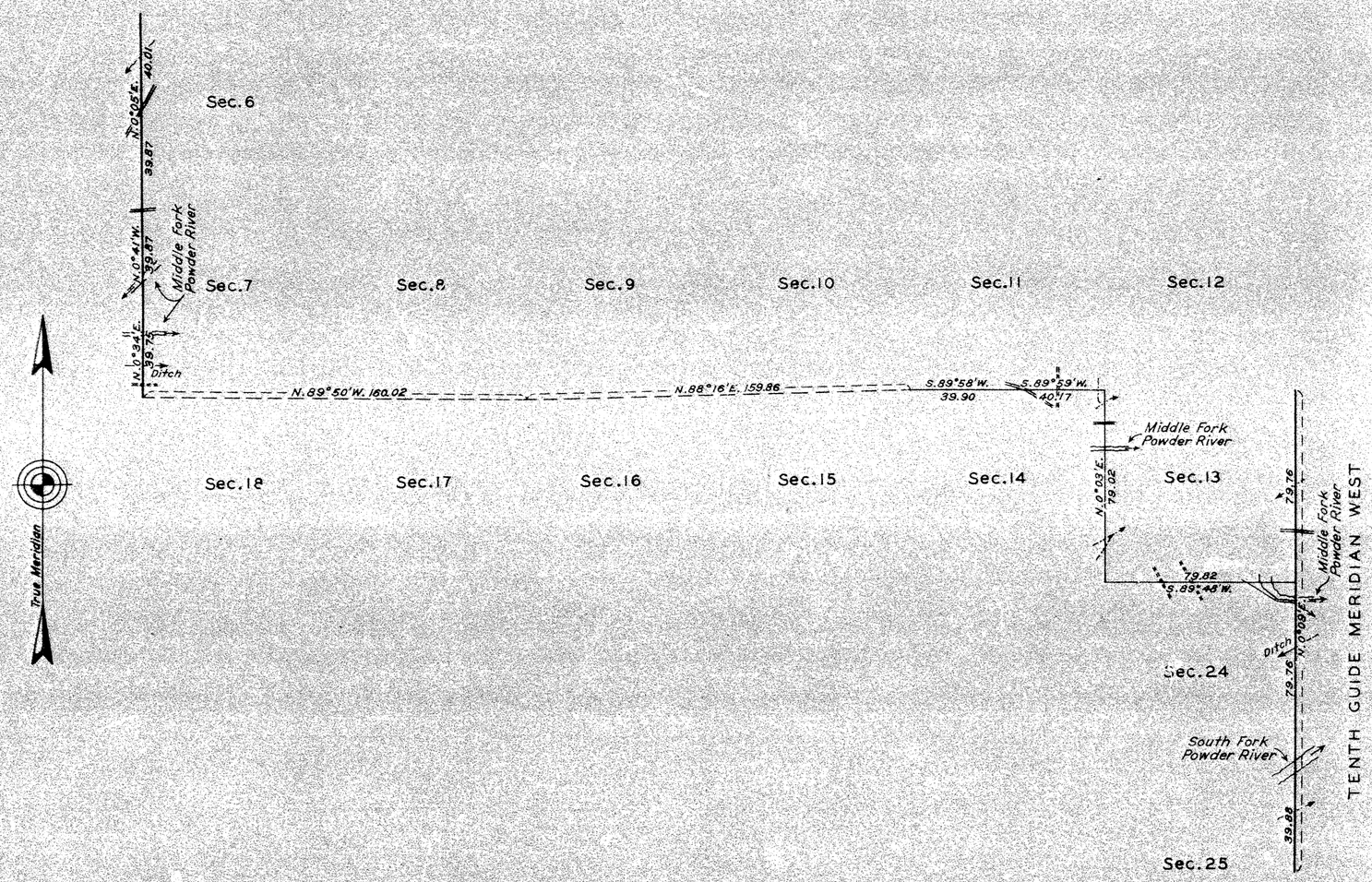

MEMORANDUM

This plat delineates a retracement and reestablishment of the lines of the original survey in their true original positions according to the best available evidence of the position of the original corners; all differences between the measurements shown on the original plat and those derived in the retracement have been distributed proportionally between accepted corners in accordance with surveying rules; reference will be made to the original plat for the showing of areas and more detailed descriptions of the various smaller subdivisions.

10 5 0 10 20 40 80

Scale in chains

Mean Magnetic Declination 15°44' E.

LINES DESIGNATED	BY WHOM SURVEYED	GROUP Nº	DATE OF SPECIAL INSTRUCTIONS	WHEN SURVEYED BEGUN	WHEN SURVEYED COMPLETED
Exterior					
Subdivisional	Arthur W. Brown	209	Aug. 13, 1945	Aug. 29, 1945	Sept. 4, 1945
Miscellaneous					

UNITED STATES DEPARTMENT OF THE INTERIOR
GENERAL LAND OFFICE

Denver, Colorado, February 1, 1946.
This plat is strictly conformable to the field notes of the survey which have been examined and approved.

Supervisor of Surveys.

Washington, D. C., April 12, 1946
The survey represented by this plat, having been correctly executed in accordance with the requirements of law and the regulations of this office, is hereby accepted.

Acting Assistant Commissioner.

H.E.G.

1423-A

Recd Aug 6, 1946

43 - 81

(19) Indexed

1909

EXTERIOR LINES.

Scale 3 miles to inch. Magnetic Var. E.

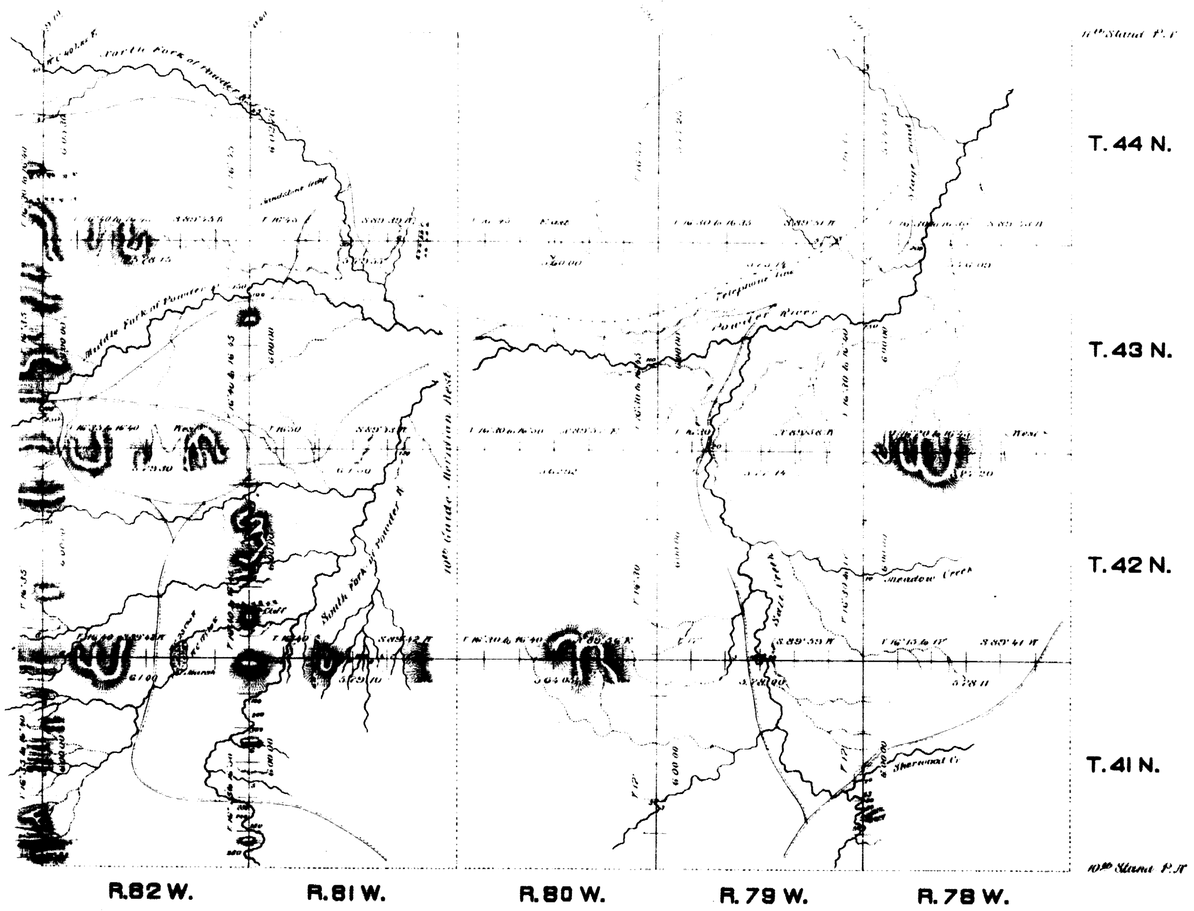

Surveys Designated	By Whom Surveyed	Date of contract	Amount of Surveys Mls	Chs	Lks	When Surveyed
Exterior lines	McCarthy & Moore	Feb. 2nd 1881	165	6	90	Aug 11 Sept 19, 1881
Connections	" " "	" " "		38	44	" " "

I hereby certify that the above diagram of the exterior lines of Townships No 41, 42, 43 & 44, North Ranges No 78, 79, 80, 81 & 82 West of the 6th Principal Meridian Wyoming Territory is strictly conformable to the field notes of the survey thereof on file in this office. Which have been examined and approved.

Surveyor General's Office,
Cheyenne Wyo.
April 11th 1883

Edw. C. David
Surveyor General

1404

Indexed Accession 697

10TH GUIDE MERIDIAN WEST

From the 10th to the 12th Standard Parallel North, betw. Rgs. 80 & 81 West.



Surveys Designated	By whom surveyed	Date of contract	Amount of surveys	When surveyed
10th Guide Mer. West	Romney & Grant	August 12, 1880	mls. chs. lks.	September 1880
Connections	"	"	1. 9. 2.	"

I hereby certify that the above diagram of the 10th Guide Meridian West, of the 6th Principal Mer. from the 10th to the 12th Standard Parallel N., in Wyo Ter. is strictly conformable to the field notes of the survey thereof on file in this office, which have been examined and approved.

Surveyor General's Office,
Cheyenne, Wyo March 12, 1881

Edw. C. David
Surveyor General.