1801

TOWNSHIP No. 43 NORTH, RANGE No. 82 WEST of the 6th Principal MERIDIAN.

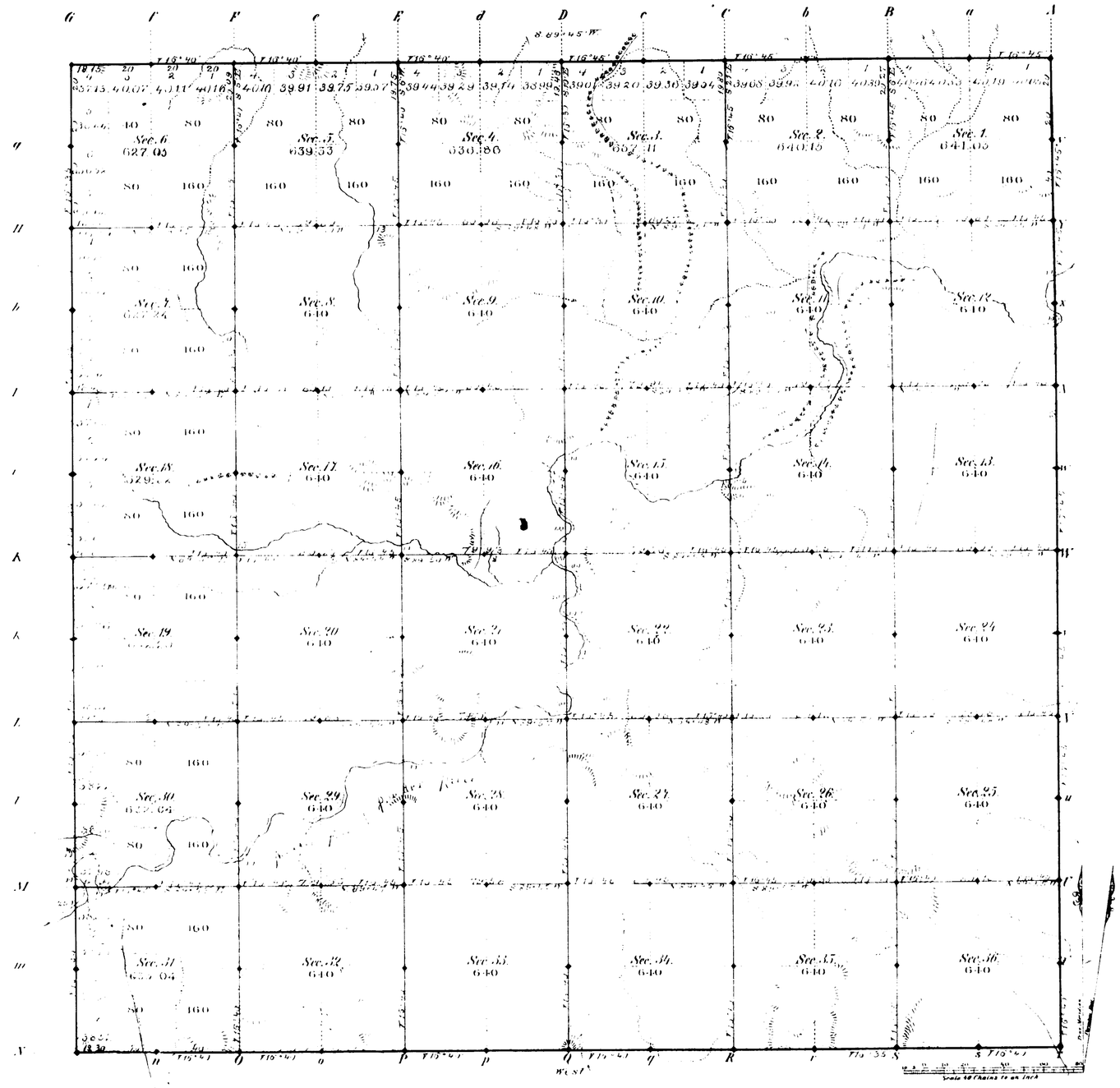

Total number of Acres 22975.97

Surveys Designated	By Whom Surveyed	Date of Contract	Amount of Surveys Mls.	Chs.	Lks.	When Surveyed	Magnetic Declination
Township lines	Mr. Carling & Moore	Febry. 2 1881	23	77	45	Sept. 1 & 13 1881	13° 42' East
Subdivisions	[illegible]	June 13, 1881	59	[illegible]	[illegible]	July 5 11, 1882	[illegible]
Connections							

The above Map of Township No. 43 North Range No. 82 West of the Sixth Principal Meridian Wyoming Territory is strictly conformable to the field notes of the survey thereof on file in this Office, which have been examined and approved.

Surveyor General's Office,
Cheyenne Wyoming
March 26. 1883

Edw. C. Davis
Dep. Genl.

A. Gant & Co. St. Louis

1315

43 - 82

Acces 6400

ORIGINAL

TOWNSHIP NO. 43 NORTH, RANGE NO. 82 WEST OF THE SIXTH PRINCIPAL MERIDIAN, WYOMING.

DEPENDENT RESURVEY

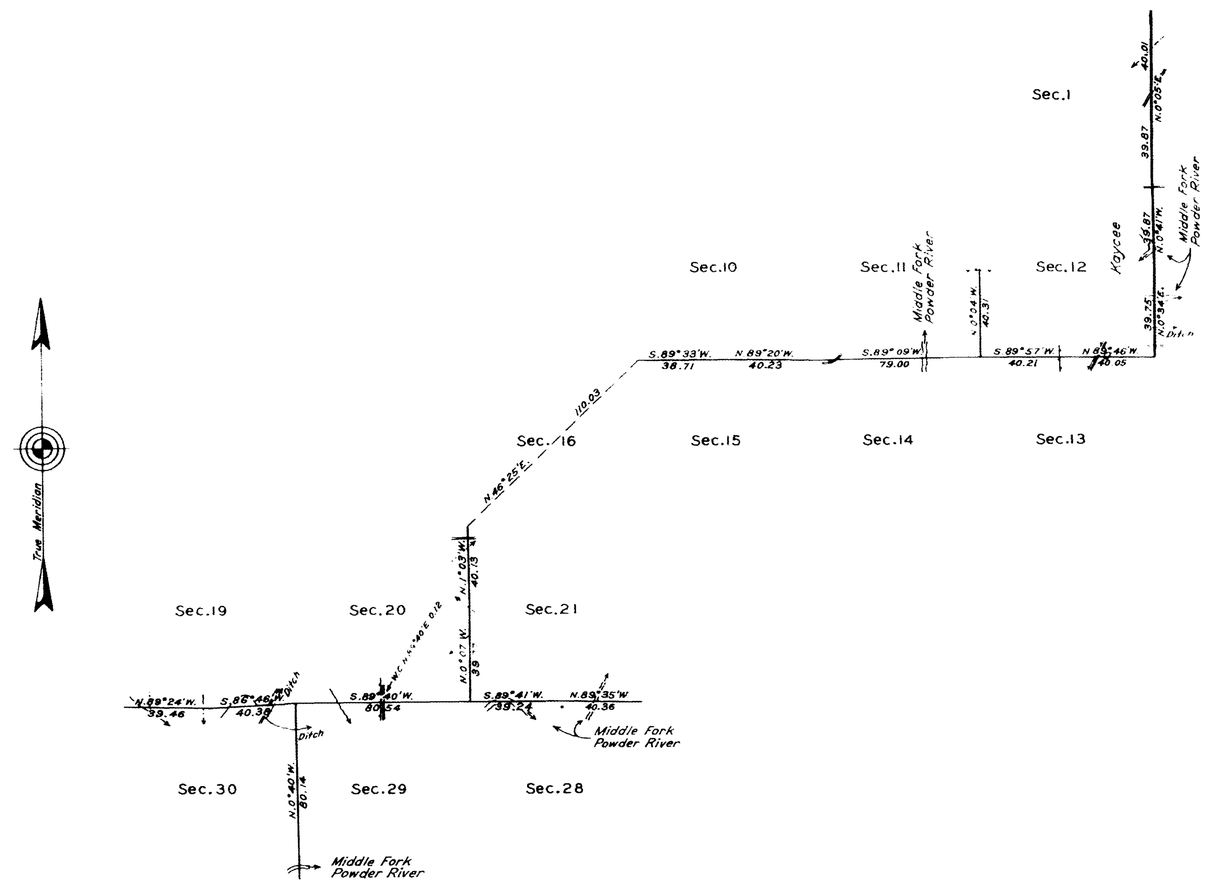

10 5 0 10 20 40 80

Scale in chains

Mean Magnetic Declination 15°45'E.

LINES DESIGNATED	BY WHOM SURVEYED	GROUP Nº	DATE OF SPECIAL INSTRUCTIONS	WHEN SURVEYED BEGUN	WHEN SURVEYED COMPLETED
Exterior Subdivisional Miscellaneous	Arthur W. Brown	209	Aug. 13, 1945	Aug. 16, 1945	Aug. 28, 1945

MEMORANDUM

This plat delineates a retracement and reestablishment of the lines of the original survey in their true original positions according to the best available evidence of the position of the original corners; all differences between the measurements shown on the original plat and those derived in the retracement have been distributed proportionally between accepted corners in accordance with surveying rules; reference will be made to the original plat for the showing of areas and more detailed descriptions of the various smaller subdivisions.

UNITED STATES DEPARTMENT OF THE INTERIOR

GENERAL LAND OFFICE

Denver, Colorado, February 1, 1946.

This plat is strictly conformable to the field notes of the survey which have been examined and approved.

Supervisor of Surveys.

Washington, D. C., April 12, 1946

The survey represented by this plat, having been correctly executed in accordance with the requirements of law and the regulations of this office, is hereby accepted.

Acting Assistant Commissioner

H.E.G.

1315-A

Recd Aug 6, 1946

43 - 82

(19) Indexed

1909

EXTERIOR LINES.

Scale 3 miles to inch; Magnetic Var. E.

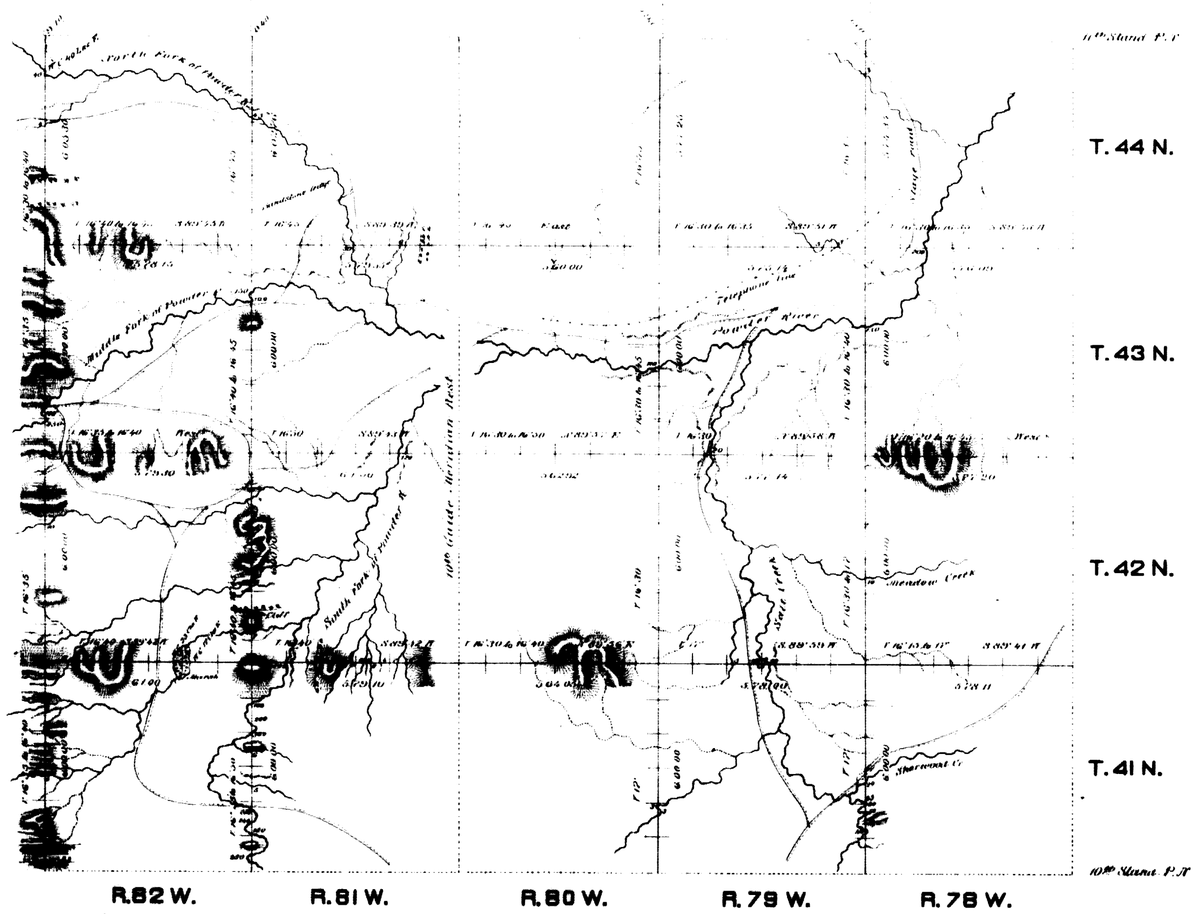

Surveys Designated	By Whom Surveyed	Date of contract	Amount of Surveys Mls	Chs	Lks	When Surveyed
Exterior lines	McCarthy & Moore	Feb 2nd 1881	155	6	90	Aug 11 Sept 19, 1881
Connections	" " "	" " "		38	44	" " "

I hereby certify that the above diagram of the exterior lines of Townships No. 41, 42, 43 & 44, North Ranges No. 78, 79, 80, 81 & 82 West of the 6th Principal Meridian Wyoming Territory is strictly conformable to the field notes of the survey thereof on file in this office. Which have been examined and approved.

Surveyor General's Office,
Cheyenne Wyo.
April 11th 1883

Edw. C. David
Surveyor General.

1404