3962

ORIGINAL

TOWNSHIP No. 43 NORTH. RANGE No. 83 WEST OF THE SIXTH PRINCIPAL MERIDIAN. WYOMING.

INDEPENDENT RESURVEY WITH TRACT SEGREGATIONS

IN 6 SHEETS

SCALE: 40 CHAINS TO AN INCH

SHEET NO. 1.

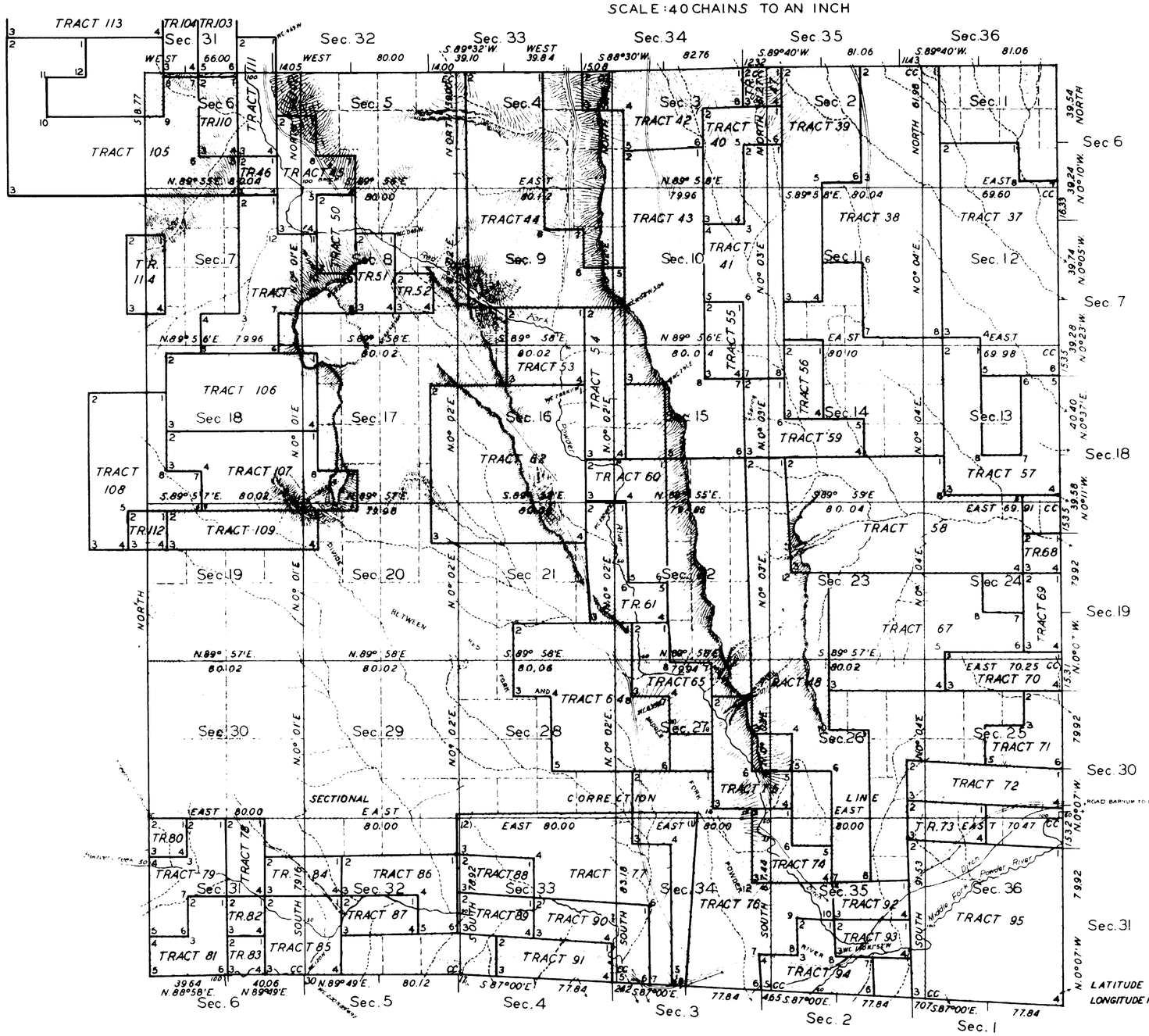

ALL TRACT SEGREGATIONS SHOWN HEREON REPRESENT THE POSITION AND FORM OF SAID TRACTS UNDER THE ORIGINAL DESCRIPTION AS REFERRED TO THE ORIGINAL SURVEY. LOCATED AS SUCH ON THE GROUND ACCORDING TO THE BEST AVAILABLE EVIDENCE OF THIER TRUE POSITION

RESURVEY AUTHORIZED BY COMMISSIONER'S LETTER "E" DATED FEB. 4, 1931.

AREA OF TOWNSHIP	21,841.51 ACRES
AREA OF TRACTS	14,211.68 ACRES
AREA EXCLUSIVE OF TRACTS	7,629.83 ACRES

LATITUDE 43° 39' N.
LONGITUDE 106° 45' W.

LINES DESIGNATED	BY WHOM SURVEYED	GROUP		MILEAGE		WHEN	SURVEYED
		NO.	DATE	MLS.	CHS.	BEGUN	COMPLETED
EXTERIOR	KING & BOND	102	MAR 12. 1931	23	37.31	JUNE 3. 1931	AUG. 4. 1931
SUBDIVISIONAL	"	"	"	58	31.20	JUNE 26. 1931	AUG. 26. 1931
TRACT	"	"	"	109	74.22	AUG. 7. 1931	SEPT. 2. 1931
CONNECTING	"	"	"	9	55.93	JULY 23. 1931	SEPT. 2. 1931

OFFICE OF U.S. SUPERVISOR OF SURVEYS
DENVER, COLORADO. AUG. 8, 1932

THE ABOVE PLAT OF TOWNSHIP NO. 43 NORTH. RANGE NO. 83 WEST OF THE SIXTH PRINCIPAL MERIDIAN. WYOMING. IS STRICTLY CONFORMABLE TO THE FIELD NOTES OF THE RESURVEY THEREOF WHICH HAVE BEEN EXAMINED AND APPROVED

U.S. SUPERVISOR OF SURVEYS

DEPARTMENT OF THE INTERIOR
GENERAL LAND OFFICE
WASHINGTON, D.C., MARCH 16, 1933.

THE RESURVEY REPRESENTED BY THIS PLAT HAVING BEEN CORRECTLY EXECUTED IN ACCORDANCE WITH THE REQUIREMENTS OF LAW AND THE REGULATIONS OF THIS OFFICE IS HEREBY ACCEPTED.

ACTING ASSISTANT COMMISSIONER

MDK

AMT

2289-A

43 - 83

3963

ORIGINAL

TOWNSHIP No. 43 NORTH, RANGE No. 83 WEST OF THE SIXTH PRINCIPAL MERIDIAN, WYOMING.

INDEPENDENT RESURVEY WITH TRACT SEGREGATIONS

IN 6 SHEETS

SHEET NO. 2.

SCALE : 20 CHAINS TO AN INCH

SECTIONS 1, 2, 3, 10, 11, 12, 13, 14 & 15.

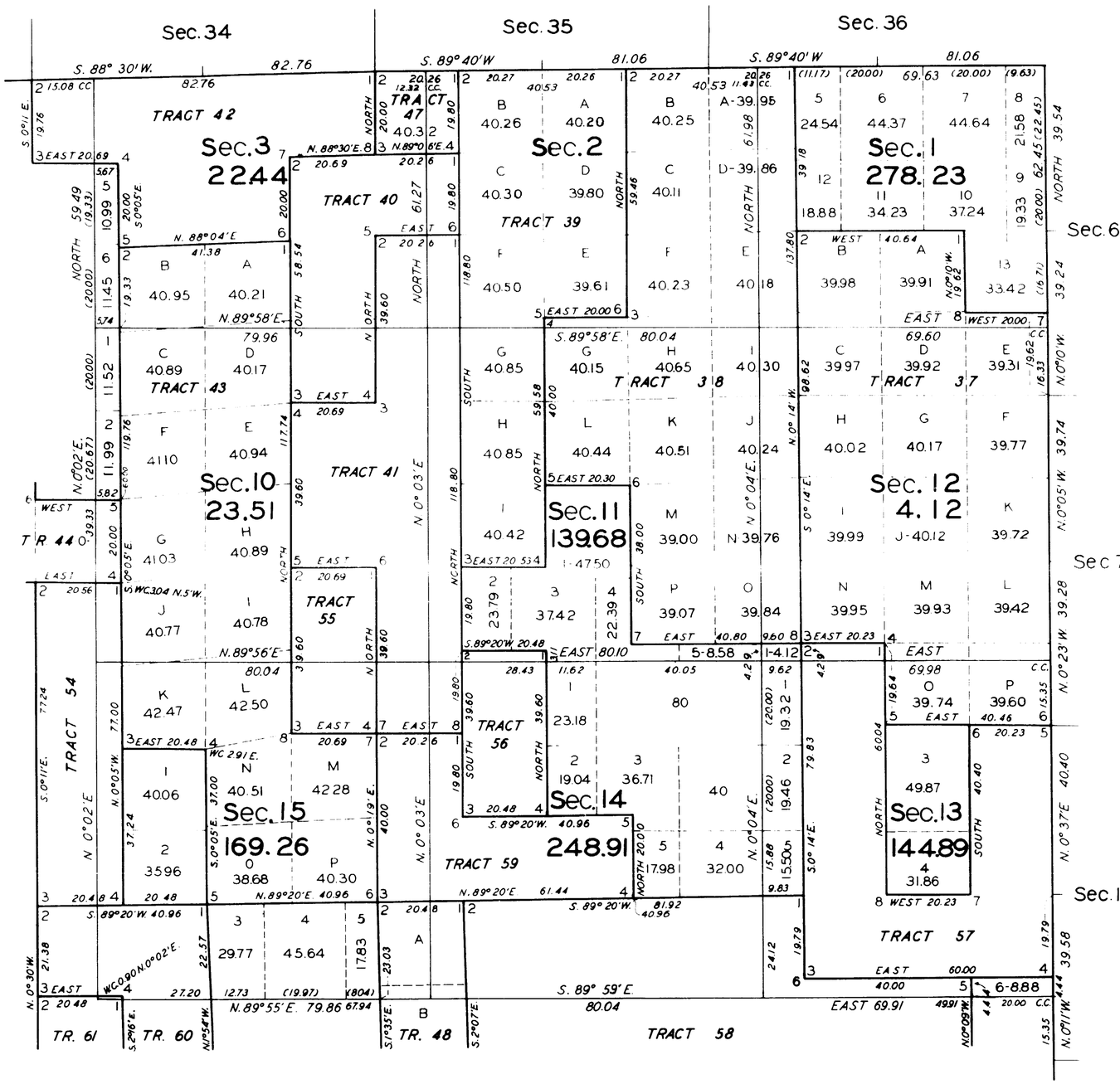

OFFICE OF U. S. SUPERVISOR OF SURVEYS
DENVER, COLORADO, AUG. 8, 1932
THIS PLAT OF TOWNSHIP NO. 43 NORTH, RANGE NO. 83 WEST OF THE SIXTH PRINCIPAL MERIDIAN, WYOMING, IS STRICTLY CONFORMABLE TO THE FIELD NOTES OF THE RESURVEY THEREOF WHICH HAVE BEEN EXAMINED AND APPROVED

U. S. SUPERVISOR OF SURVEYS

DEPARTMENT OF THE INTERIOR
GENERAL LAND OFFICE
WASHINGTON, D.C., MARCH 16, 1933.
THE RESURVEY REPRESENTED BY THIS PLAT HAVING BEEN CORRECTLY EXECUTED IN ACCORDANCE WITH THE REQUIREMENTS OF LAW AND THE REGULATIONS OF THIS OFFICE IS HEREBY ACCEPTED.

ACTING ASSISTANT COMMISSIONER

MDK

2289-B

43 - 83

3964

ORIGINAL

TOWNSHIP No. 43 NORTH, RANGE No. 83 WEST OF THE SIXTH PRINCIPAL MERIDIAN, WYOMING.

INDEPENDENT RESURVEY WITH TRACT SEGREGATIONS

IN 6 SHEETS

SHEET NO. 3.

SCALE : 20 CHAINS TO AN INCH

SECTIONS 4, 5, 6, 7, 8, 9, 16, 17 & 18.

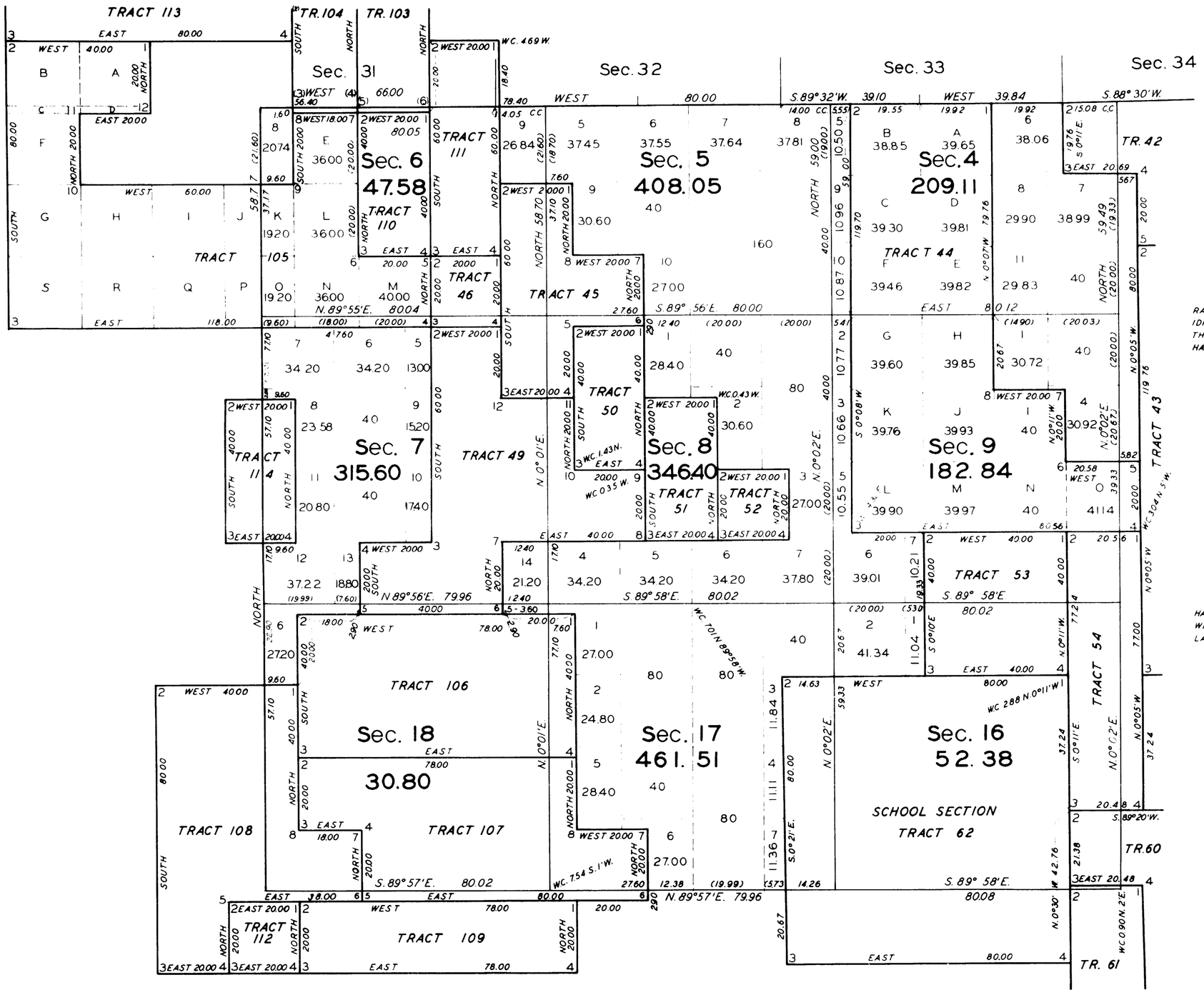

OFFICE OF U.S SUPERVISOR OF SURVEYS
DENVER, COLORADO. AUG. 8, 1932
THIS PLAT OF TOWNSHIP NO. 43 NORTH, RANGE NO. 83 WEST OF THE SIXTH PRINCIPAL MERIDIAN, WYOMING, IS STRICTLY CONFORMABLE TO THE FIELD NOTES OF THE RESURVEY THEREOF WHICH HAVE BEEN EXAMINED AND APPROVED

U.S. SUPERVISOR OF SURVEYS

DEPARTMENT OF THE INTEIOR
GENERAL LAND OFFICE
WASHINGTON, D.C., MARCH 16, 1933.
THE RESURVEY REPRESENTED BY THIS PLAT HAVING BEEN CORRECTLY EXECUTED IN ACCORDANCE WITH THE REQUIREMENTS OF LAW AND THE REGULATIONS OF THIS OFFICE IS HEREBY ACCEPTED.

ACTING ASSISTANT COMMISSIONER

MPK

2289-C

43 - 83

3965

ORIGINAL

TOWNSHIP No. 43 NORTH, RANGE No. 83 WEST OF THE SIXTH PRINCIPAL MERIDIAN, WYOMING.

INDEPENDENT RESURVEY WITH TRACT SEGREGATIONS

IN 6 SHEETS

SCALE : 20 CHAINS TO AN INCH

SHEET NO. 4.

SECTIONS 19, 20, 21, 28, 29, 30, 31, 32 & 33.

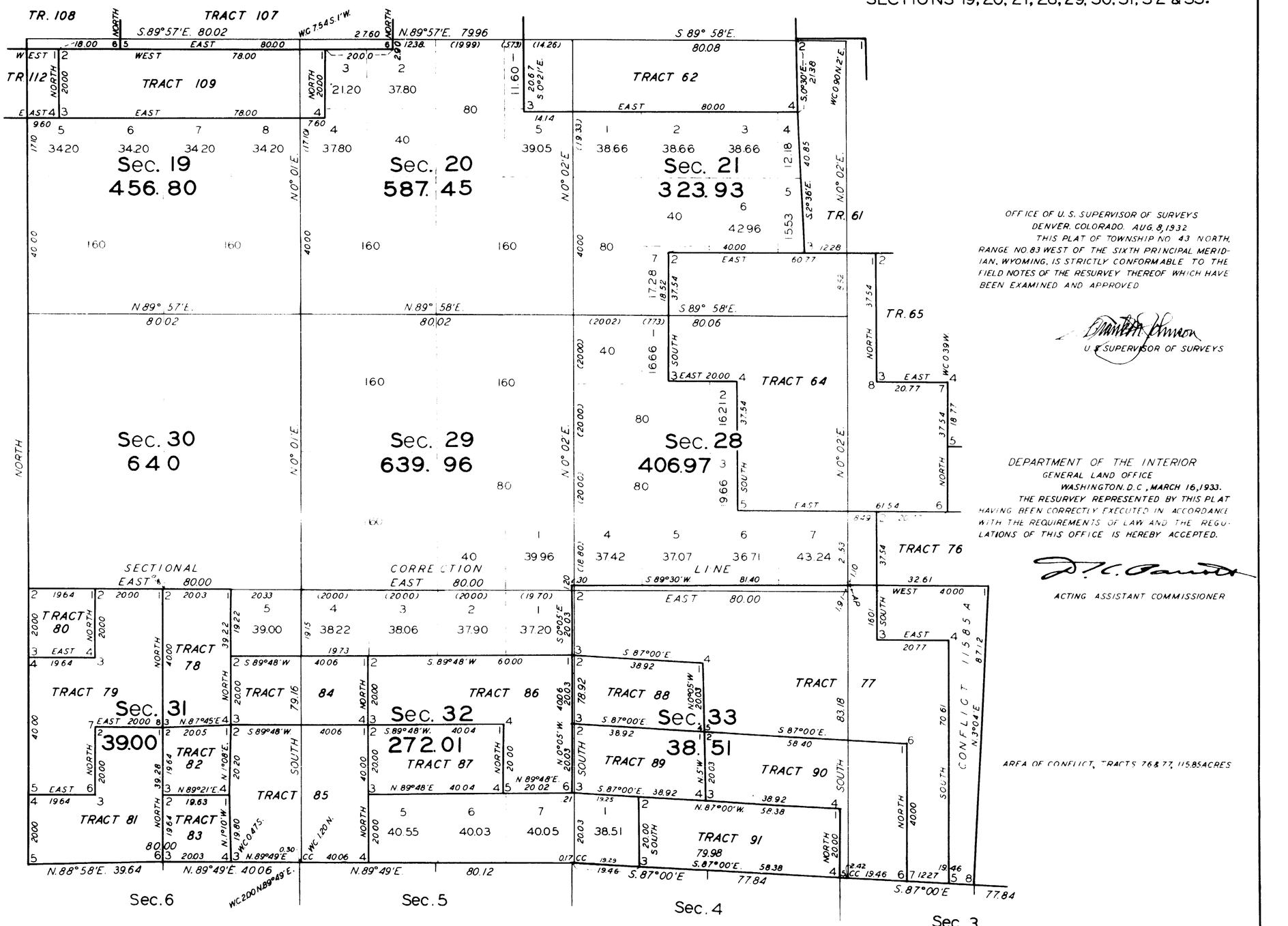

OFFICE OF U. S. SUPERVISOR OF SURVEYS
DENVER, COLORADO. AUG. 8, 1932.
THIS PLAT OF TOWNSHIP NO. 43 NORTH, RANGE NO. 83 WEST OF THE SIXTH PRINCIPAL MERIDIAN, WYOMING, IS STRICTLY CONFORMABLE TO THE FIELD NOTES OF THE RESURVEY THEREOF WHICH HAVE BEEN EXAMINED AND APPROVED

U. S. SUPERVISOR OF SURVEYS

DEPARTMENT OF THE INTERIOR
GENERAL LAND OFFICE
WASHINGTON, D.C., MARCH 16, 1933.
THE RESURVEY REPRESENTED BY THIS PLAT HAVING BEEN CORRECTLY EXECUTED IN ACCORDANCE WITH THE REQUIREMENTS OF LAW AND THE REGULATIONS OF THIS OFFICE IS HEREBY ACCEPTED.

ACTING ASSISTANT COMMISSIONER

MDK

2289-D

43 - 83

3966

ORIGINAL

TOWNSHIP No. 43 NORTH, RANGE No. 83 WEST OF THE SIXTH PRINCIPAL MERIDIAN, WYOMING.

INDEPENDENT RESURVEY WITH TRACT SEGREGATIONS

IN 6 SHEETS

SCALE : 20 CHAINS TO AN INCH

SHEET NO. 5.

SECTIONS 22, 23, 24, 25, 26, 27, 34, 35 & 36.

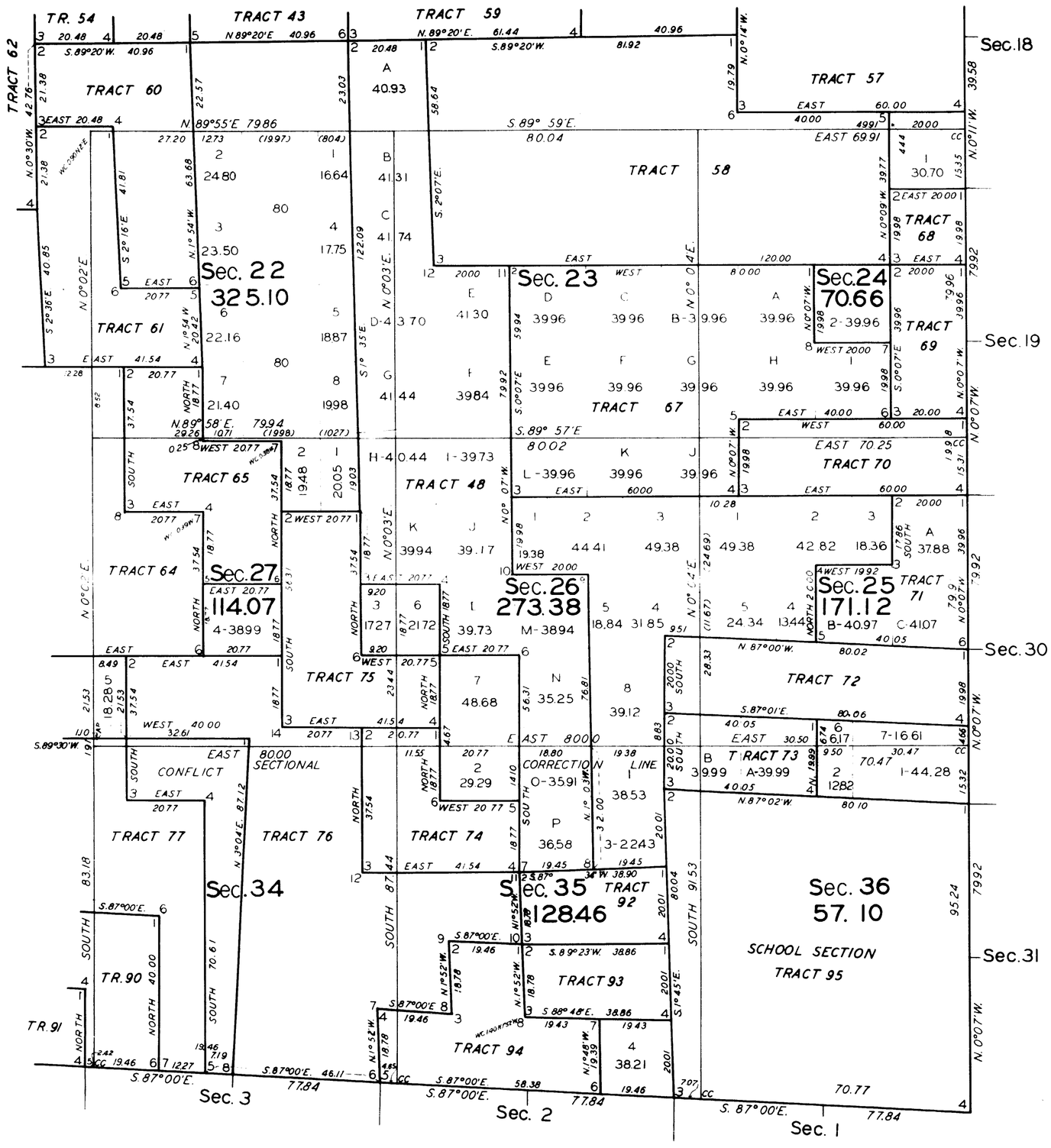

AREA OF CONFLICT TRACTS 76 & 77 115.85 ACRES

OFFICE OF U. S. SUPERVISOR OF SURVEYS
DENVER, COLORADO, AUG. 8, 1932
THIS PLAT OF TOWNSHIP NO. 43 NORTH, RANGE NO. 83 WEST OF THE SIXTH PRINCIPAL MERIDIAN, WYOMING, IS STRICTLY CONFORMABLE TO THE FIELD NOTES OF THE RESURVEY THEREOF WHICH HAVE BEEN EXAMINED AND APPROVED

U. S. SUPERVISOR OF SURVEYS

DEPARTMENT OF THE INTERIOR
GENERAL LAND OFFICE
WASHINGTON, D.C., MARCH 16, 1933.
THE RESURVEY REPRESENTED BY THIS PLAT HAVING BEEN CORRECTLY EXECUTED IN ACCORDANCE WITH THE REQUIREMENTS OF LAW AND THE REGULATIONS OF THIS OFFICE IS HEREBY ACCEPTED.

ACTING ASSISTANT COMMISSIONER

MDK

2289-E

43 - 83

3967

ORIGINAL

TOWNSHIP No. 43 NORTH, RANGE No. 83 WEST OF THE SIXTH PRINCIPAL MERIDIAN, WYOMING.

INDEPENDENT RESURVEY WITH TRACT SEGREGATIONS. IN 6 SHEETS. SHEET NO.6.

INDEX TO SEGREGATED TRACTS

TRACT		ORIGINAL SURVEY			
NO.	ENTRY & STATUS	T.	R.	Sec.	SUBDIVISION
37	BUFFALO 030554 H.E. NINA MARIE FOSTER PENDING	43	83	1 1 12 12	S½SE¼, NW¼SE¼ E½SW¼ E½, S½NW¼ NE¼SW¼
38	BUFFALO 027912 H.E. ROBERT C.HENDRYX PENDING	43	83	1 1 2 2 11 11 12	LOT 4, SW¼NW¼ W½SW¼ LOT 1, SE¼NE¼ E½SE¼, SW¼SE¼ E½NE¼, NW¼NE¼ NE¼SE¼ W½NW¼, NW¼SW¼
39	BUFFALO 030103 H.E. FRANK L. KIRKLAND PENDING	43	83	2 2 2 11	LOTS 2&3, E½SW¼ SE¼NW¼, SW¼NE¼ NW¼SE¼ E½NW¼
40	BUFFALO 013454 A.H.E URA O. KIRTLEY PATENTED	43	83	2 3	SW¼NW¼ E½SE¼, SE¼NE¼
41	BUFFALO 013453 H.E URA O.KIRTLEY PATENTED	43	83	2 10 11	W½SW¼ E½NE¼ W½W½
42	BUFFALO 025559 A.H.E. ALBERT L.SHIPPEN PATENTED	43	83	3 3	LOTS 1, 2, 3 & 4. SE¼NW¼, SW¼NE¼
43	BUFFALO 030387 H.E RAY C.BEACH PENDING	43	83	3 10 15	E½SW¼, W½SE¼ E½W½, W½E½ NE¼
44	BUFFALO 027860 H.E. LESTER V. CARR PENDING	43	83	4 4 9 10	LOTS 2&3, E½SW¼, W½SE¼ SE¼NW¼, SW¼NE¼ NE¼, E½NW¼ SW¼NW¼
45	BUFFALO 1820 H.E. OSCAR H. FLAGG PATENTED	43	83	5 6 7	SW¼SW¼ E½SE¼ NE¼NE¼
46	BUFFALO 04226 S.S PATENTED	43	83	6	SW¼SE¼
47	BUFFALO 030103 H.E. FRANK L. KIRKLAND PENDING	43	83	2	LOT 4
48	BUFFALO 030850 H.E. WM. S. EMBREY PENDING	43	83	14 23 23 26 26 35	W½SW¼ SW¼, W½NW¼ SE¼NW¼ N½NW¼, SE¼NW¼ W½SE¼, SW¼NE¼ NW¼NE¼.
49	BUFFALO 010295 A.H.E. MAY V. GARDNER PATENTED	43	83	7 7 8	W½E½, SE¼SW¼ SE¼NE¼, NE¼SE¼ NW¼SW¼
50	BUFFALO 344 D.E. THOMAS J.GARDNER PATENTED	43	83	8	W½NW¼
51	BUFFALO 613 D.E. MAY V. GARDNER PATENTED	43	83	8	SE¼NW¼, NE¼SW¼
52	BUFFALO 3456 H.E. JAMES STUBBS PATENTED	43	83	8	NW¼SE¼
53	BUFFALO 939 H.E. WM. B. BROCK PATENTED	43	83	9	SE¼
54	BUFFALO 3881 H.E. ELZEVER OSBORN PATENTED	43	83	10 15	W½SW¼ W½NW¼
55	BUFFALO 013454 A.H.E. URA O. KIRTLEY PATENTED	43	83	10	E½SE¼
56	BUFFALO 013454 A.H.E. URA O. KIRTLEY PATENTED	43	83	11 14	SE¼SW¼ NE¼NW¼
57	BUFFALO 017839 H.E. NINA CLARK PATENTED	43	83	12 13 13	SE¼SW¼ E½NW¼, E½NE¼ N½SE¼, NE¼SW¼
58	BUFFALO 010352 H.E. BENEDICT SCHNEIDER PATENTED	43	83	13 13 14 14 23 23 24	W½SW¼, SE¼SW¼ SW¼SE¼ SE¼ E½SW¼ N½NE¼ NE¼NW¼ N½NW¼, NW¼NE¼
59	BUFFALO 2540 H.E. ELLEN GANT PATENTED	43	83	14 14	S½NW¼, NW¼NW¼ SW¼NE¼
60	BUFFALO 1181 H.E. JOHN H. JONES PATENTED	43	83	15 22	N½SW¼, SE¼SW¼ NE¼NW¼
61	BUFFALO 418 H.E. ORLEY E. JONES PATENTED	43	83	15 22	SW¼SW¼ W½NW¼, SE¼NW¼
62	DESIGNATED SCHOOL SECTION	43	83	16	ALL
64	BUFFALO 017694 A.H.E. JOHN H. JONES PATENTED	43	83	21 22 27 28	SE¼ W½SW¼ NW¼ E½NE¼
65	BUFFALO 1182 H.E. GEO. A. COMSTOCK PATENTED	43	83	22 27	E½SW¼, SW¼SE¼ NW¼NE¼
67	BUFFALO 030708 H.E. EVERETT CLARK PENDING	43	83	23 24 24	SE¼, S½NE¼ S½NW¼, N½SW¼ NW¼SE¼, SW¼SW¼
68	BUFFALO 02874 H.E. FRANK TIMMERMAN PATENTED	43	83	24	NE¼NE¼
69	BUFFALO 011367 A.H.E. HANK C. TIMMERMAN PATENTED	43	83	24	SE¼NE¼, NE¼SE¼
70	BUFFALO S.S. LIST 135 PATENTED	43	83	24	SE¼SW¼, S½SE¼
71	BUFFALO 027047 A.H.E. DENNIS E. PENDLETON PENDING	43	83	25	S½NE¼, NE¼NE¼
72	BUFFALO S.S. LIST 136 PATENTED	43	83	25	N½S½
73	BUFFALO 027047 A.H.E. DENNIS E. PENDLETON PENDING	43	83	25	S½SW¼
74	BUFFALO 625 D.E. ALEXANDER S. GHENT PATENTED	43	83	26 35	SW¼SW¼ N½NW¼
75	BUFFALO 0180 D.E. ALEY E. RINKER PATENTED	43	83	26 27	NW¼SW¼ E½NE¼, NE¼SE¼
76	BUFFALO 020584 H.E. ORLEY E JONES PATENTED	43	83	27 27 34 34 35 35	E½SW¼ W½SE¼, SE¼SE¼ NE¼ SE¼ S½NW¼ NW¼SW¼
77	BUFFALO 010736 A.H.E. CHAS. B. DEVOE PATENTED	43	83	33 34	NE¼, N½NW¼ NW¼, E½SW¼
78	BUFFALO 1883 D.E. ED. E. FREEMAN PATENTED	43	83	31	W½NE¼
79	BUFFALO 2612 H.E. ED. E FREEMAN PATENTED	43	83	31	LOTS 2&3, E½NW¼
80	BUFFALO 729 D.E. GEO. MANIKE PATENTED	43	83	31	LOT 1
81	BUFFALO 016124 H.E. SUMNER J. RICHARDSON PATENTED	43	83	31	LOT 4, E½SW¼
82	BUFFALO 1445 CASH ADAM N. KEITH PATENTED	43	83	31	NW¼SE¼
83	BUFFALO 2923 H.E. JAS. T. WILLIAMS PATENTED	43	83	31	SW¼SE¼
84	BUFFALO 1021 D.E. EMMA R. KEITH PATENTED	43	83	31 32	SE¼NE¼ SW¼NW¼
85	BUFFALO 471 D.E. ADAM N. KEITH PATENTED	43	83	31 32	E½SE¼ W½SW¼
86	BUFFALO 1278 H.E. JARED G. DAVIS PATENTED	43	83	32 32	SE¼NW¼, S½NE¼ NE¼SE¼
87	BUFFALO 1891 D.E. MARGARITHA M. TILLMAN PATENTED	43	83	32	NE¼SW¼, NW¼SE¼
88	BUFFALO 2111 D.E. LOIS DEVOE PATENTED	43	83	33	S½NW¼
89	BUFFALO 1671 CASH MARY E. SMITH PATENTED	43	83	33	N½SW¼
90	BUFFALO 1096 H.E. BENJ. D. LOY PATENTED	43 43	83 83	33 34	N½SE¼ W½SW¼
91	BUFFALO 013038 H.E. CLARK DEVOE PATENTED	43	83	33	S½SE¼, SE¼SW¼
92	BUFFALO 1941 A.H.E. NICHOLAS RINKER PATENTED	43	83	35	S½NE¼
93	BUFFALO 1071 H.E. NICHOLAS RINKER PATENTED	43	83	35	N½SE¼
94	BUFFALO 1933 H.E. DENNIS RINKER PATENTED	43 43	83 83	35 35	S½SW¼, NE¼SW¼ SW¼SE¼
95	DESIGNATED SCHOOL SECTION	43	83	36	ALL
103	BUFFALO 409 H.E. JOHN A TISDALE PATENTED	43 44	83 83	6 31	LOT 3 LOT 3, E½SW¼
104	BUFFALO 08039 CASH WM. B. BROCK PATENTED	43 44	83 83	6 31	LOT 4 LOT 4
105	VACANT	43 43 43	83 84 84	6 1 1	LOTS 5, 6 & 7. SE¼SW¼ LOTS 3 & 4, SW¼NW¼ S½
106	BUFFALO 09347 H.E. MAY V. GARDNER PATENTED	43	83	18 18	LOTS 1 & 2 NE¼, E½NW¼
107	BUFFALO 09348 H.E. BENJ. F. CHAMPION PATENTED	43	83	17 18 18	SW¼SW¼ LOT 3 SE¼, E½SW¼
108	BUFFALO 010294 A.H.E. BENJ. F. CHAMPION PATENTED	43 43 43	83 84 84	18 13 24	LOT 4 SE¼, S½NE¼ NW¼NE¼
109	BUFFALO S.S. LIST 129 PATENTED	43 43	83 83	19 19	LOT 1 NE¼NW¼, N½NE¼
110	BUFFALO 08039 CASH WM. B. BROCK PATENTED	43	83	6	SE¼NW¼, NE¼SW¼
111	BUFFALO 500 D.E. WM. S. HILL PATENTED	43 43	83 83	6 6	LOT 2 SW¼NE¼, NW¼SE¼
112	BUFFALO S.S. LIST 128 PATENTED	43	84	24	NE¼NE¼
114	BUFFALO S.S. LIST 44 PATENTED	43	84	12	SE¼NE¼, NE¼SE¼

OFFICE OF U.S. SUPERVISOR OF SURVEYS
DENVER, COLORADO, AUG 8, 1932.
THIS INDEX TO SEGREGATED TRACTS IN RESURVEYED TOWNSHIP NO. 43 NORTH, RANGE NO. 83 WEST, OF THE SIXTH PRINCIPAL MERIDIAN, WYOMING, IS MADE TO ACCOMPANY THE PLAT OF RESURVEY OF SAID TOWNSHIP AND IS HEREBY APPROVED.

U.S. SUPERVISOR OF SURVEYS

DEPARTMENT OF THE INTERIOR
GENERAL LAND OFFICE
WASHINGTON, D.C., MARCH 16, 1933.
THIS DIAGRAM, HAVING BEEN PROPERLY PREPARED IS HEREBY ACCEPTED.

ACTING ASSISTANT COMMISSIONER

MDK

2289-F

43 - 83

(28)

63

3961

TOWNSHIP No. 43 NORTH, RANGE No. 83 WEST of the 6th Principal MERIDIAN.

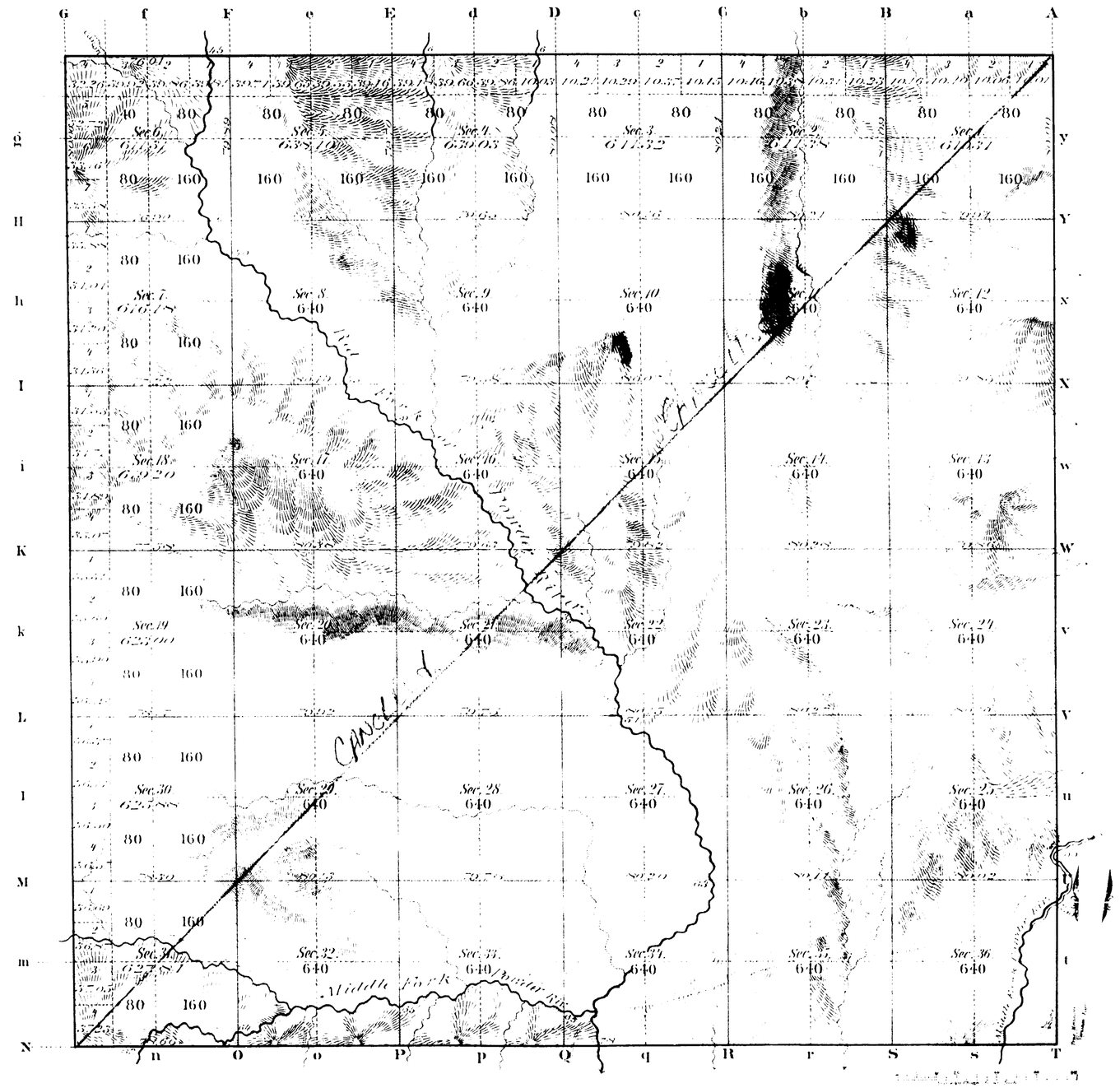

Total number of Acres 22921.78

Surveys Designated	By Whom Surveyed	Date of Contract	Amount of Surveys Mls Chs Lks	When Surveyed	Magnetic Declination
Township lines					
Subdivisions	Ed. E. Stahle	Sept. 21 1880	59 68 83	May 20 1881	17 10 East
Connections					

The above Map of Township No. 43 North Range No. 83 West of the Sixth Principal Meridian Wyoming Territory is strictly conformable to the field notes of the survey thereof on file in this Office which have been examined and approved

Surveyor General's Office
Cheyenne Wyoming
July 31st 1881

Edw. C. Davids
Sur. Genl.

A. GAST & CO. - ST. LOUIS & N.Y.

2289

43 - 83

(28)

Indexed

accession no. 3970

EXTERIOR LINES.

Scale 3 miles to 1 inch. Magnetic Variation, East.

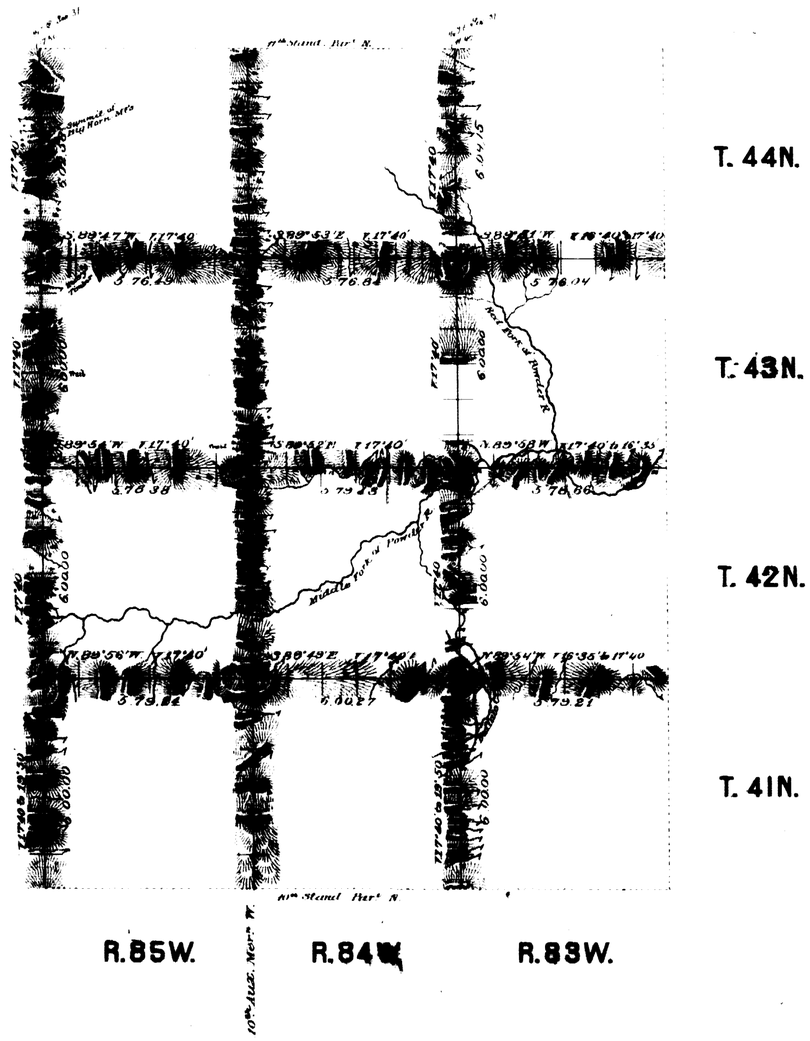

Surveys Designated	By Whom Surveyed.	Date of Contract.	Amount of Surveys mls	chs	lks	When Surveyed.
Exterior lines	Ed. F. Stahle	Sep. 21st 1880	101	71	29	Apr 23-May 8, 1884
Connections	" " "	" " "		29	22	" " "

I hereby certify that the above map of the Exterior lines of Tps 41, 42, 43 & 44 N., R's 83, 84 & 85 West of the 6th P. M. Wyo. Ter. is strictly conformable to the field notes of the survey thereof on file in this office, which have been examined and approved.

Surveyor General's Office,
Cheyenne Wyoming July 31st 1884

Edw. C. Davis
Surv. Genl.

2292