Accession No. 6006

ORIGINAL

TOWNSHIP No. 43 NORTH. RANGE No. 84 WEST OF THE SIXTH PRINCIPAL MERIDIAN. WYOMING.

INDEPENDENT RESURVEY WITH TRACT SEGREGATIONS
IN 6 SHEETS

SHEET NO. 1.

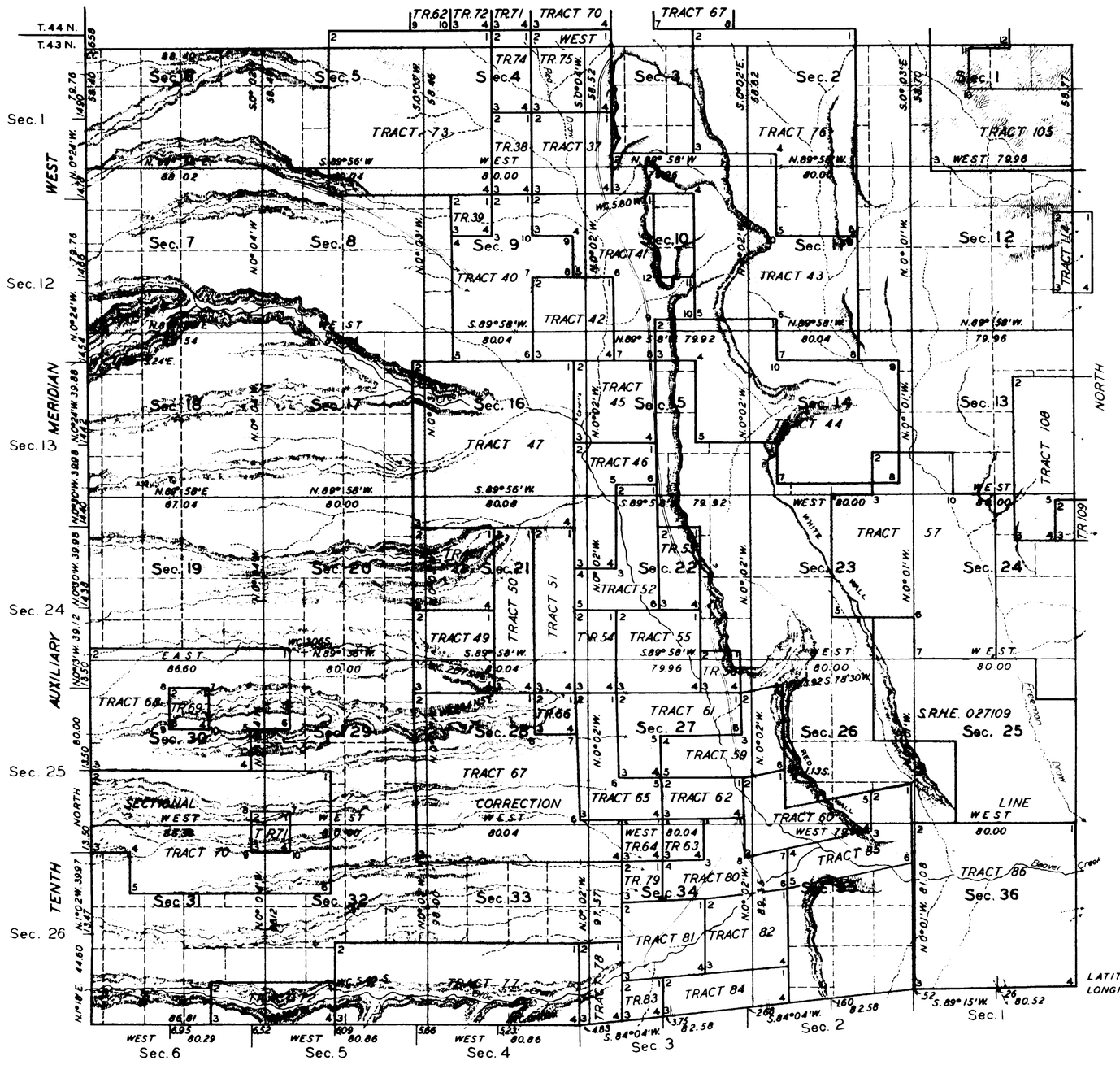

ALL TRACT SEGREGATIONS SHOWN HEREON AND ALL OTHER CLAIMS SHOWN TO CONFORM TO THE LINES OF THE RESURVEY, WHETHER BY THE ORIGINAL OR NEW LEGAL SUBDIVISIONS, REPRESENT THE POSITION AND FORM OF SAID TRACTS UNDER THE ORIGINAL DESCRIPTION AS REFERRED TO THE ORIGINAL SURVEY, LOCATED AS SUCH ON THE GROUND ACCORDING TO THE BEST AVAILABLE EVIDENCE OF THEIR TRUE POSITION

RESURVEY AUTHORIZED BY COMMISSIONER'S LETTER "E" DATED FEBRUARY 4, 1931

SCALE: 40 CHAINS TO AN INCH

AREA TRACT SEGREGATIONS 12,767.84 ACRES
AREA RESURVEYED EXCLUSIVE OF ABOVE 10,288.63 ACRES

LINES DESIGNATED	BY WHOM SURVEYED	GROUP		MILEAGE		WHEN SURVEYED	
		NO.	DATE	MLS.	CHS.	BEGUN	COMPLETED
EXTERIOR	MARK D. KING	102	MARCH 12, 1931	12	10.74	JUNE 29, 1931	JULY 7, 1932
SUBDIVISIONAL	"	"	"	59	72.58	MAY 17, 1932	JULY 18, 1932
TRACT	"	"	"	73	50.75	"	OCT. 2, 1934
CONNECTING	"	"	"	5	37.96	"	"

OFFICE OF U S SUPERVISOR OF SURVEYS
DENVER, COLORADO, NOV 9, 1934.
THIS PLAT IN 6 SHEETS OF RESURVEY TOWNSHIP NO. 43 NORTH, RANGE NO. 84 WEST OF THE SIXTH PRINCIPAL MERIDIAN, WYOMING, IS STRICTLY CONFORMABLE TO THE FIELD NOTES OF THE RESURVEY THEREOF WHICH HAVE BEEN EXAMINED AND APPROVED

Dayton Johnson
U. S. SUPERVISOR OF SURVEYS

DEPARTMENT OF THE INTERIOR
GENERAL LAND OFFICE
WASHINGTON, D. C., NOVEMBER 19, 1934
THE RESURVEY REPRESENTED BY THIS PLAT HAVING BEEN CORRECTLY EXECUTED IN ACCORDANCE WITH THE REQUIREMENTS OF LAW AND THE REGULATIONS OF THIS OFFICE IS HEREBY ACCEPTED

D. C. Parrott
ACTING ASSISTANT COMMISSIONER

NDK

2281-A

Transmitted to the Buffalo L.O.
April 12, 1935.

43-84

Accession No 6007

ORIGINAL

TOWNSHIP No. 43 NORTH, RANGE No. 84 WEST OF THE SIXTH PRINCIPAL MERIDIAN, WYOMING.

INDEPENDENT RESURVEY WITH TRACT SEGREGATIONS

SECTIONS 1, 2, 3, 10, 11, 12, 13, 14 & 15.

IN 6 SHEETS

SCALE: 20 CHAINS TO AN INCH

SHEET NO. 2.

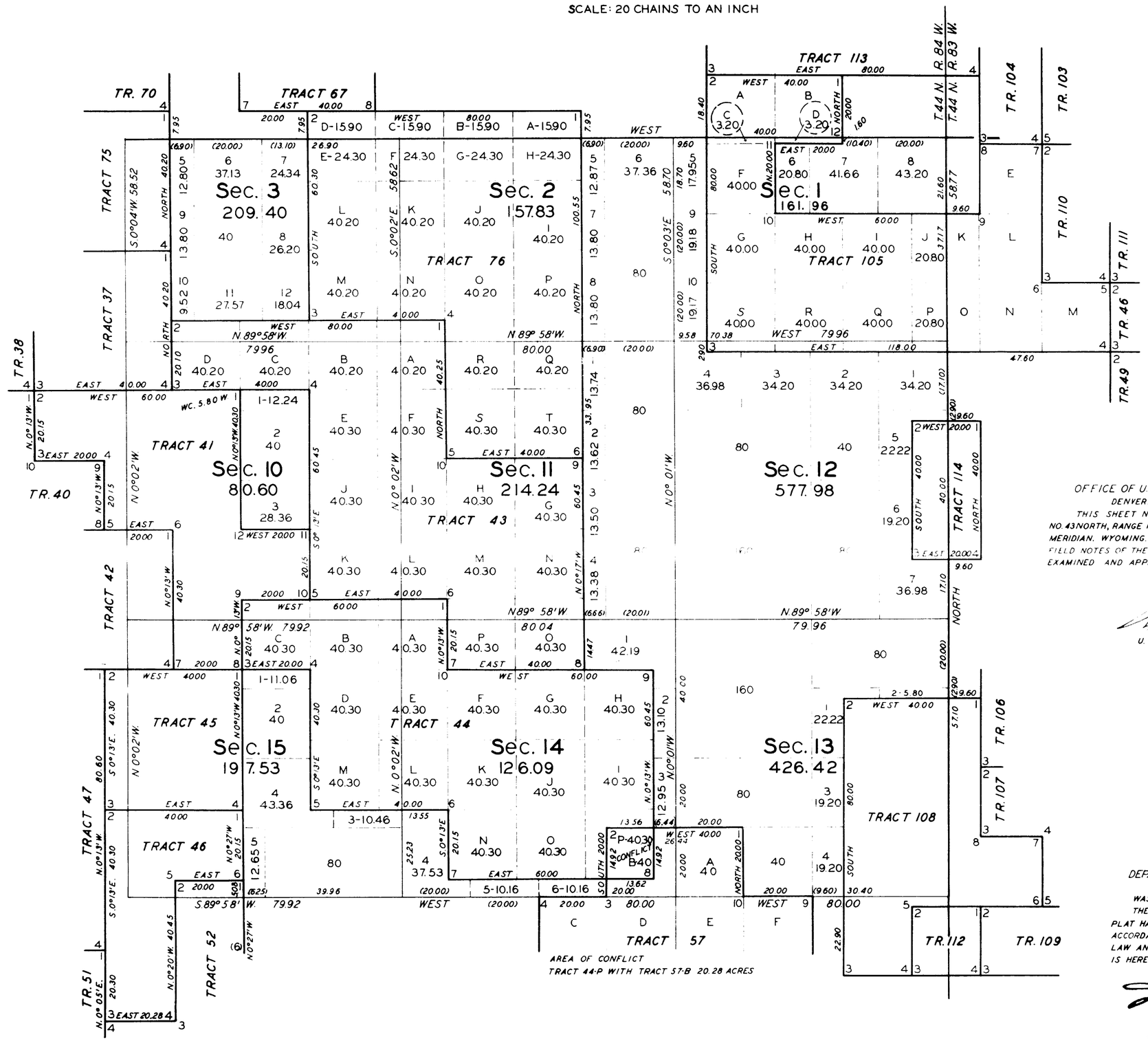

OFFICE OF U.S. SUPERVISOR OF SURVEYS

DENVER, COLORADO, NOV 9, 1934

THIS SHEET NO 2 OF PLAT OF RESURVEY TOWNSHIP NO. 43 NORTH, RANGE NO 84 WEST OF THE SIXTH PRINCIPAL MERIDIAN, WYOMING, IS STRICTLY CONFORMABLE TO THE FIELD NOTES OF THE RESURVEY THEREOF WHICH HAVE BEEN EXAMINED AND APPROVED

U. S. SUPERVISOR OF SURVEYS

DEPARTMENT OF THE INTERIOR
GENERAL LAND OFFICE

WASHINGTON, D.C., NOVEMBER 19, 1934

THE RESURVEY REPRESENTED BY THIS PLAT HAVING BEEN CORRECTLY EXECUTED IN ACCORDANCE WITH THE REQUIREMENTS OF LAW AND THE REGULATIONS OF THIS OFFICE IS HEREBY ACCEPTED

ACTING ASSISTANT COMMISSIONER

2281-B

Transmitted to the Buffalo L.O.
April 12, 1935

43-84

Accession No 6006

ORIGINAL

TOWNSHIP No. 43 NORTH, RANGE No. 84 WEST OF THE SIXTH PRINCIPAL MERIDIAN, WYOMING.

INDEPENDENT RESURVEY WITH TRACT SEGREGATIONS

SHEET NO. 3.

SECTIONS 4, 5, 6, 7, 8, 9, 16, 17 & 18.

IN 6 SHEETS

SCALE = 20 CHAINS TO 1 INCH

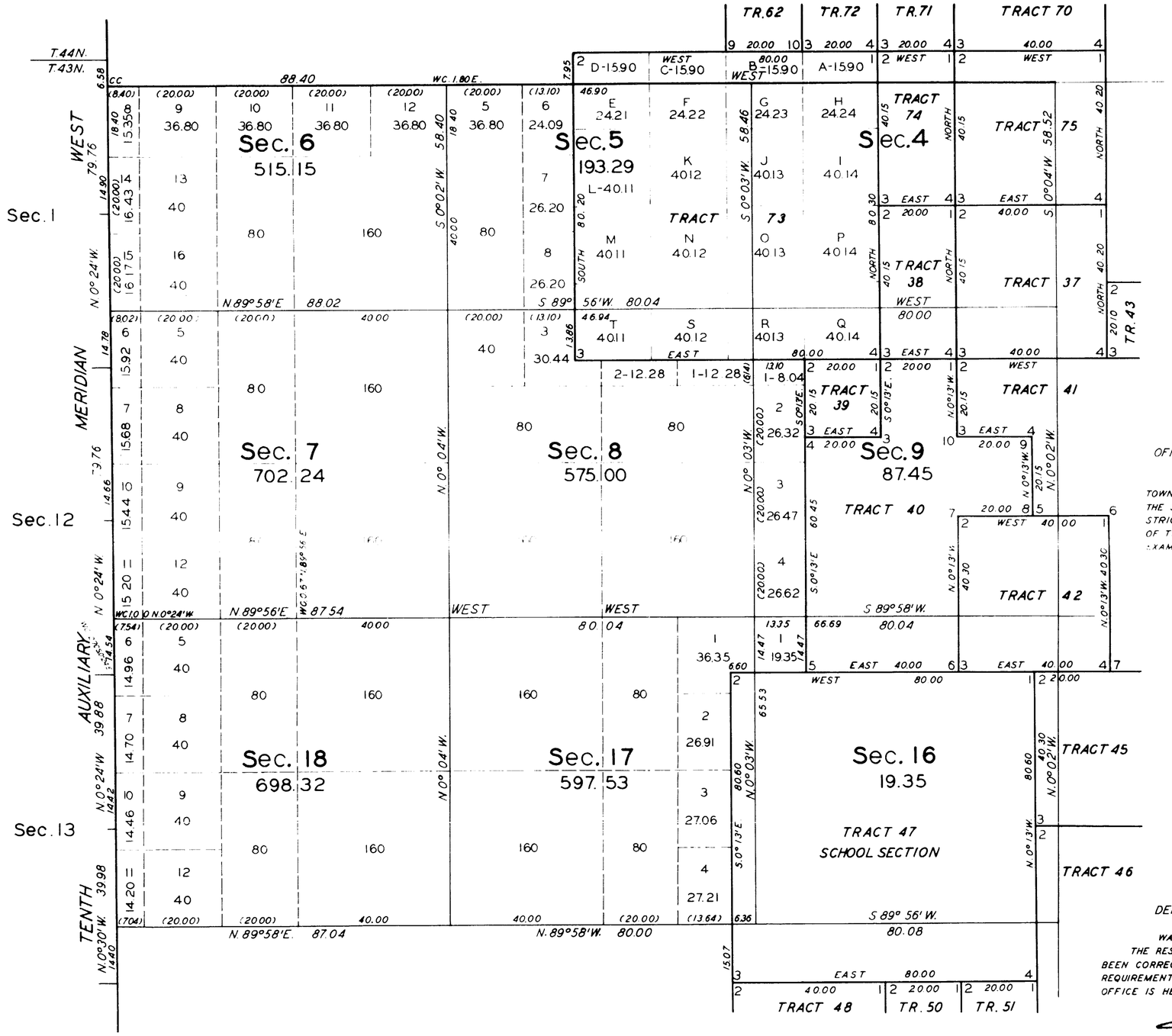

OFFICE OF U. S. SUPERVISOR OF SURVEYS
DENVER, COLORADO, NOV 9, 1934.
THIS SHEET NO 3 OF PLAT OF RESURVEY TOWNSHIP NO 43 NORTH, RANGE NO 84 WEST OF THE SIXTH PRINCIPAL MERIDIAN, WYOMING, IS STRICTLY CONFORMABLE TO THE FIELD NOTES OF THE RESURVEY THEREOF WHICH HAVE BEEN EXAMINED AND APPROVED.

U. S. SUPERVISOR OF SURVEYS

DEPARTMENT OF THE INTERIOR
GENERAL LAND OFFICE
WASHINGTON, D. C., NOVEMBER 19, 1934.
THE RESURVEY REPRESENTED BY THIS PLAT HAVING BEEN CORRECTLY EXECUTED IN ACCORDANCE WITH THE REQUIREMENTS OF LAW AND THE REGULATIONS OF THIS OFFICE IS HEREBY ACCEPTED

ACTING ASSISTANT COMMISSIONER

2281-C

Transmitted to the Buffalo, L.O.
April 12, 1935.

43 - 84

Accession No 6003

ORIGINAL

TOWNSHIP No. 43 NORTH, RANGE No. 84 WEST OF THE SIXTH PRINCIPAL MERIDIAN, WYOMING.

INDEPENDENT RESURVEY WITH TRACT SEGREGATIONS

SECTIONS 19, 20, 21, 28, 29, 30, 31, 32 & 33.

IN 6 SHEETS

SCALE: 20 CHAINS TO AN INCH

SHEET NO. 4.

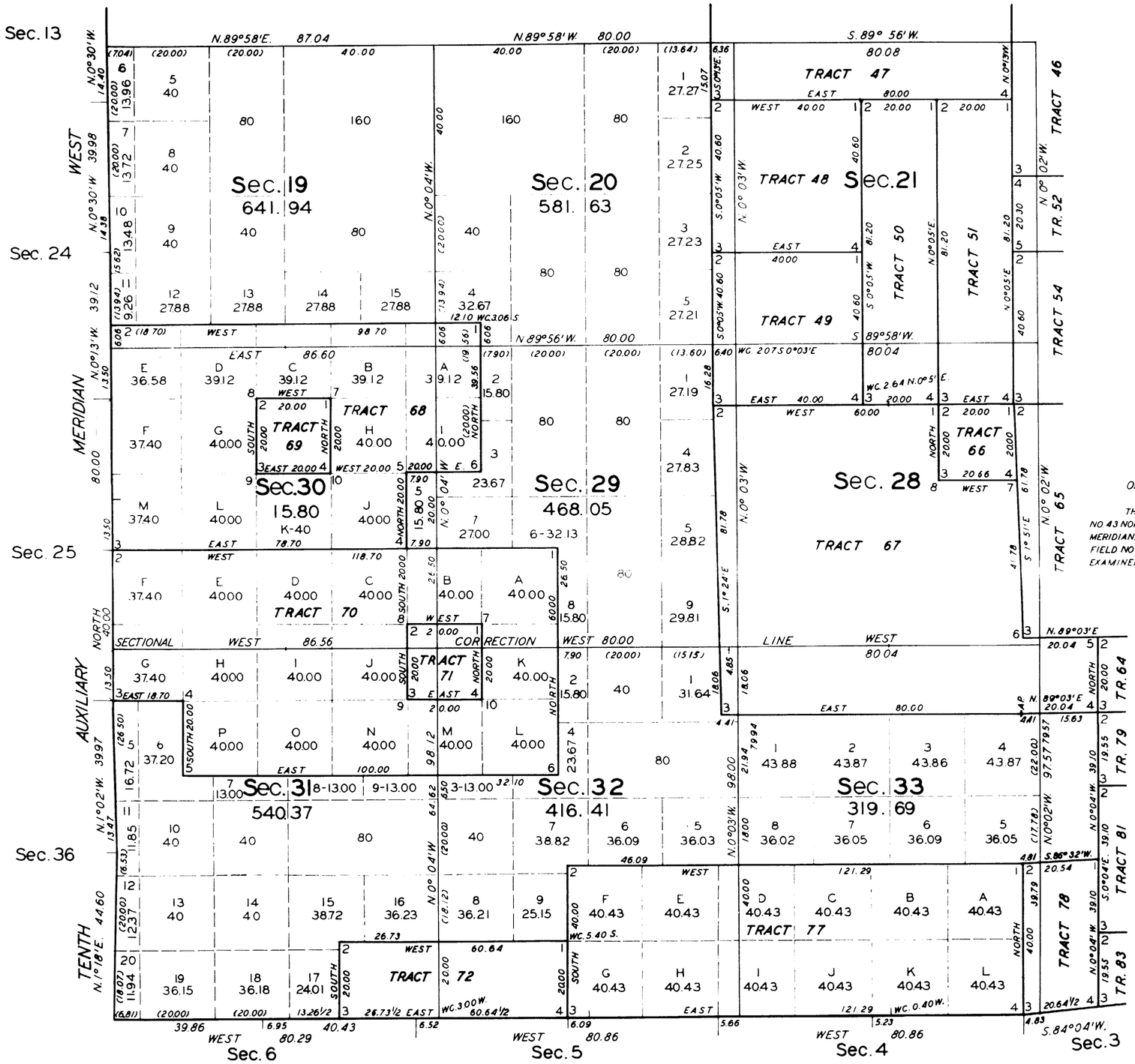

OFFICE OF U. S. SUPERVISOR OF SURVEYS
DENVER, COLORADO, NOV 9, 1934.
THIS SHEET NO. 4 OF PLAT OF RESURVEY TOWNSHIP NO. 43 NORTH, RANGE NO. 84 WEST OF THE SIXTH PRINCIPAL MERIDIAN, WYOMING, IS STRICTLY CONFORMABLE TO THE FIELD NOTES OF THE RESURVEY THEREOF WHICH HAVE BEEN EXAMINED AND APPROVED

U. S. SUPERVISOR OF SURVEYS

DEPARTMENT OF THE INTERIOR
GENERAL LAND OFFICE
WASHINGTON, D.C., NOVEMBER 19, 1934.
THE RESURVEY REPRESENTED BY THIS PLAT HAVING BEEN CORRECTLY EXECUTED IN ACCORDANCE WITH THE REQUIREMENTS OF LAW AND THE REGULATIONS OF THIS OFFICE IS HEREBY ACCEPTED

ACTING ASSISTANT COMMISSIONER

2281-D

Transmitted to the Buffalo, L.O.
April 12, 1935.

43 - 84

Accession No 5000

ORIGINAL

TOWNSHIP No. 43 NORTH, RANGE No. 84 WEST OF THE SIXTH PRINCIPAL MERIDIAN, WYOMING.

INDEPENDENT RESURVEY WITH TRACT SEGREGATIONS
IN 6 SHEETS

SHEET NO. 5.
SECTIONS 22, 23, 24, 25, 26, 27, 34, 35 & 36.

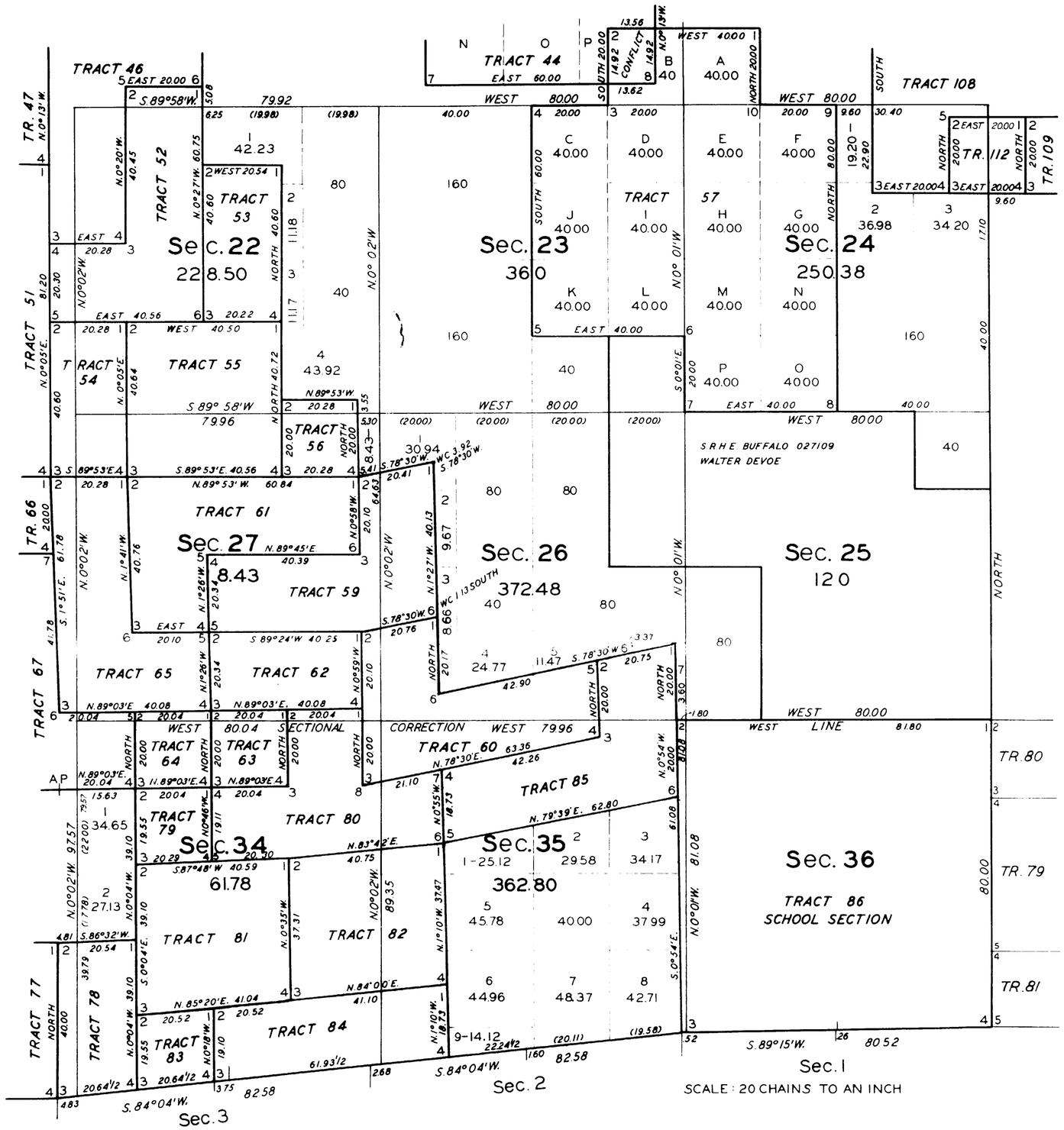

AREA OF CONFLICT
TRACT 44-P WITH TRACT 57-B 20.28 ACRES

OFFICE OF U. S. SUPERVISOR OF SURVEYS
DENVER, COLORADO, NOV. 9, 1934
THIS SHEET NO. 5 OF PLAT OF RESURVEY TOWNSHIP NO. 43 NORTH, RANGE NO. 84 WEST OF THE SIXTH PRINCIPAL MERIDIAN, WYOMING, IS STRICTLY CONFORMABLE TO THE FIELD NOTES OF THE RESURVEY THEREOF WHICH HAVE BEEN EXAMINED AND APPROVED

U. S. SUPERVISOR OF SURVEYS

DEPARTMENT OF THE INTERIOR
GENERAL LAND OFFICE
WASHINGTON, D. C., NOVEMBER 19, 1934
THE RESURVEY REPRESENTED BY THIS PLAT HAVING BEEN CORRECTLY EXECUTED IN ACCORDANCE WITH THE REQUIREMENTS OF LAW AND THE REGULATIONS OF THIS OFFICE IS HEREBY ACCEPTED

ACTING ASSISTANT COMMISSIONER

2281-E

transmitted to the Buffalo L.O.
april 12, 1935

43 - 84

Accession No 8011

ORIGINAL

TOWNSHIP No. 43 NORTH, RANGE No. 84 WEST OF THE SIXTH PRINCIPAL MERIDIAN, WYOMING.

INDEPENDENT RESURVEY WITH TRACT SEGREGATIONS

IN 6 SHEETS

SHEET NO. 6.

INDEX TO SEGREGATED TRACTS

TRACT		ORIGINAL SURVEY			
NO.	ENTRY & STATUS	T.	R.	SEC.	SUBDIVISION
37	BUFFALO 811 D.L.E. JARED G DAVIS PATENTED	43	84	3 4	W½SW¼ E½SE¼
38	BUFFALO 1047 D.L.E. SARAH E. DAVIS PATENTED	43	84	4	W½SE¼
39	BUFFALO 1396 C. NATHANIEL C ROBERSON PATENTED	43	84	9	NE¼NW¼
40	BUFFALO 1600 D L E MARY H. CONDIT PATENTED	43	84	9 9 9	E½SW¼, W½SE¼. S½NE¼, NW¼NE¼ SE¼NW¼
41	BUFFALO 1622 D.L.E. EDNA F. CONDIT PATENTED	43	84	9 10	NE¼NE¼ NW¼, E½SW¼, NW¼SE¼
42	BUFFALO 772 D.L.E. JAMES S. CONDIT PATENTED	43	84	9 10	E½SE¼ W½SW¼
43	BUFFALO 030418 S.R.H.E. HERMAN T. THOLL PENDING	43	84	2 3 10 11 11 11	SW¼SW¼ S½SE¼, SE¼SW¼ E½NE¼, NE¼SE¼ W½NW¼, SE¼NW¼ N½SW¼, SE¼SW¼ W½SE¼, SW¼NE¼
44	BUFFALO 026655 S R H E BERT GODWIN PENDING	43	84	10 11 4 15	S½SE¼ SW¼SW¼ N½SE¼, NE¼SW¼, N½ E½NE¼
45	BUFFALO 387 C. JOHN F. PIERCE PATENTED	43	84	15	NW¼
46	BUFFALO 1364 H. E. LEONIDAS R. A. CONDIT PATENTED	43	84	15 22	N½SW¼, SW¼SW¼ NW¼NW¼
47	DESIGNATED SCHOOL SECTION	43	84	16	ALL
48	BUFFALO 014598 C. LEONIDAS R. A. CONDIT PATENTED	43	84	21	NW¼
49	BUFFALO 1199 C. MARY F. ROBBINS PATENTED	43	84	21	SW¼

TRACT		ORIGINAL SURVEY			
NO.	ENTRY & STATUS	T.	R.	SEC.	SUBDIVISION
50	BUFFALO 0676 H.E. ASA H. CONDIT PATENTED	43	84	21	W½NE¼, W½SE¼
51	BUFFALO 1220 D.L.E. CHARLES N. ROBBINS PATENTED	43	84	21	E½NE¼, E½SE¼
52	BUFFALO 590 H.E. THOMAS F. CARR PATENTED	43	84	15 22	SE¼SW¼ E½NW¼, SW¼NW¼
53	BUFFALO 1294 D.L.E. ALBERT G BROWN PATENTED	43	84	22	W½NE¼
54	BUFFALO 838 D.L.E. CHARLES B. DEVOE PATENTED	43	84	22	W½SW¼
55	BUFFALO 1150 H.E. ROBERT L. VANWINKLE PATENTED	43	84	22	E½SW¼, W½SE¼
56	BUFFALO 1241 D.L.E. WILLIAM HOTCHKISS PATENTED	43	84	22	SE¼SE¼
57	BUFFALO 027610 S. R. H. E. GEO. R DEVOE PENDING	43	84	13 14 23 24	SW¼SW¼ SE¼SE¼ NE¼, N½SE¼ W½
59	BUFFALO 1633 H E NOBLE W. GRAVES PATENTED	43	84	26 27	W½NW¼ S½NE¼
60	BUFFALO 760 H.E. GUY B. BARNUM PATENTED	43	84	26 26	W½SW¼, SE¼SW¼ SW¼SE¼
61	BUFFALO 1173 H. E. HENRY W. DEVOE PATENTED	43	84	27	E½NW¼, N½NE¼
62	BUFFALO 647 D. L. E. ELIZA V. VANWINKLE PATENTED	43	84	27	N½SE¼
63	BUFFALO 013992 C. JAMES STUBBS PATENTED	43	84	27	SW¼SE¼
64	BUFFALO 06739 S. S. APPROVED	43	84	27	SE¼SW¼

TRACT		ORIGINAL SURVEY			
NO.	ENTRY & STATUS	T.	R.	SEC.	SUBDIVISION
65	BUFFALO 1706 H.E. CHARLES B DEVOE PATENTED	43	84	27	W½NW¼, N½SW¼
66	BUFFALO 1330 D L E MARY F. ROBBINS PATENTED	43	84	28	NE¼NE¼
67	BUFFALO 010974 S R H E GLEN L. CARR PATENTED	43	84	27 28 28	SW¼SW¼ W½, SE¼ S½NE¼, NW¼NE¼
68	BUFFALO 029241 S. H. R. E. JOHN B. SHINN PENDING	43	84	19 19 20 29 30 30	LOT 4 SE¼SW¼, S½SE¼ SW¼SW¼ NW¼NW¼ LOTS 1 & 2, NE¼NE¼ E½NW¼, S½NE¼
69	BUFFALO 1232 S. A. H. EDWARD E. FREEMAN PATENTED	43	84	30	NW¼NE¼
70	BUFFALO 030211 S. R H E. MILBURN STANLEY PENDING	43	84	29 30 31 32	N½SW¼, SE¼SW¼ LOTS 3&4, E½SW¼, SE¼ NE¼NW¼, N½NE¼ N½NW¼
71	BUFFALO 1404 C. WILLIS R. FREEMAN PATENTED	43	84	29	SW¼SW¼
72	BUFFALO 015258 S R H E JASPER H BAKER PATENTED	43	84	31 32	SE¼SE¼ S½SW¼
73	BUFFALO 027469 S. R. H. E. WM. P. FERRIS PENDING	43	84	4 4 5 5	LOTS 3 & 4 S½NW¼, SW¼ LOTS 1 & 2 S½NE¼, SE¼
74	BUFFALO 1619 D. L. E. MAUD RASMUSSEN PATENTED	43	84	4	LOT 2, SW¼NE¼.
75	BUFFALO 810 D. L. E ALFRED M. OGHSLEY PATENTED	43	84	3 4	LOT 4, SW¼NW¼ LOT 1, SE¼NE¼
76	BUFFALO 030417 S. R. H. E. THOMAS N. GODWIN PENDING	43	84	2 2 2 3 3 11	LOTS 2, 3 & 4, S½NW¼ SW¼NE¼, W½SE¼ E½SW¼, NW¼SW¼ LOT 1 SE¼NE¼, NE¼SE¼ NW¼NE¼, NE¼NW¼

TRACT		ORIGINAL SURVEY			
NO.	ENTRY & STATUS	T.	R.	SEC.	SUBDIVISION
77	BUFFALO 027730 S.R.H.E. DOYLE TAYLOR PENDING	43	84	32 33	SE¼ S½
78	BUFFALO 1278 C RACHEL BACKUS PATENTED	43	84	34	W½SW¼
79	BUFFALO 0450 C. JAMES STUBBS PATENTED	43	84	34	NE¼NW¼
80	BUFFALO 816 D L E WILLIAM STUBBS PATENTED	43	84	27 34 35	SE¼SE¼ N½NE¼ NW¼NW¼
81	BUFFALO 1246 D.L.E. JAMES STUBBS PATENTED	43	84	34 34	SE¼NW¼, NE¼SW¼ SW¼NE¼, NW¼SE¼
82	BUFFALO 583 D.L.E. JAMES STUBBS PATENTED	43	84	34 35	SE¼NE¼, NE¼SE¼ SW¼NW¼, NW¼SW¼
83	BUFFALO 013992 C. JAMES STUBBS PATENTED	43	84	34	SE¼SW¼
84	BUFFALO 09186 S. A. H. JAMES STUBBS PATENTED	43	84	34 35	S½SE¼ SW¼SW¼
85	BUFFALO 1411 H E. THOMAS COPPINGER PATENTED	43	84	26 35	SE¼SE¼ N½NE¼, NE¼NW¼
86	DESIGNATED SCHOOL SECTION	43	84	36	ALL
105	VACANT	43 43	84 83	1 6	LOTS 3&4, SW¼NW¼, S½ LOTS 5,6&7, SE¼SW¼
108	BUFFALO 010294 A.H.E. BENJ. F. CHAMPION PATENTED	43 43 43	84 84 83	13 24 18	S½NE¼, SE¼ NW¼NE¼ LOT 4
112	BUFFALO S. S. LIST 128 PATENTED	43	84	24	NE¼NE¼
114	BUFFALO S. S. LIST 44 PATENTED	43	84	12	SE¼NE¼, NE¼SE¼

OFFICE OF U. S. SUPERVISOR OF SURVEYS

DENVER, COLORADO, NOV. 9, 1934.

THIS SHEET NO. 6 OF PLAT OF RESURVEY TOWNSHIP NO. 43 NORTH, RANGE NO. 84 WEST OF THE SIXTH PRINCIPAL MERIDIAN, WYOMING, IS STRICTLY CONFORMABLE TO THE FIELD NOTES OF THE RESURVEY THEREOF WHICH HAVE BEEN EXAMINED AND APPROVED

U. S. SUPERVISOR OF SURVEYS

DEPARTMENT OF THE INTERIOR
GENERAL LAND OFFICE

WASHINGTON, D.C., NOVEMBER 19, 1934

THIS DIAGRAM HAVING BEEN PROPERLY PREPARED IS HEREBY ACCEPTED

ACTING ASSISTANT COMMISSIONER

MDH

2281-F

Transmitted to the Buffalo L.O. April 12, 1935

43 - 84

3943

TOWNSHIP No. 43 NORTH, RANGE No. 84 WEST of the 6th Principal MERIDIAN.

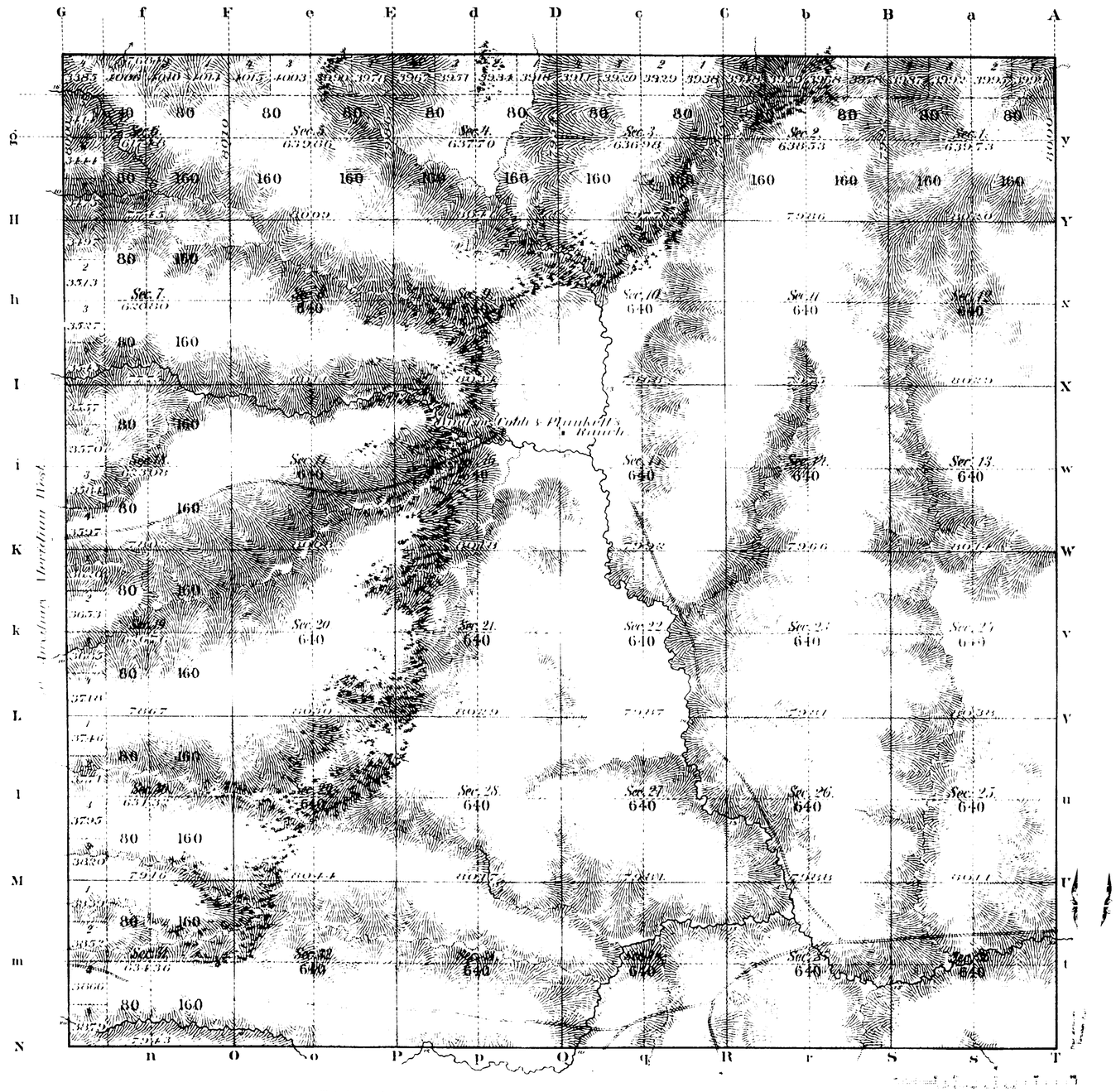

Total number of Acres 22,946.60

Surveys Designated	By Whom Surveyed	Date of Contract	Amount of Surveys M. Ch. Lk.	When Surveyed	Magnetic Declination
Township lines					
Subdivisions	Ed F. Stahle	Sept 21st 1880	59 71 73	Mar 29-34, 1884	17 40 East.
Connections					

The above Map of Township No. 43 North Range No. 84 West of the Sixth Principal Meridian Wyoming Territory is strictly conformable to the field notes of the survey thereof on file in this Office, which have been examined and approved.

Surveyor General's Office
Cheyenne, Wyoming
July 1884

Edw. C. David
Sur. Genl.

2281

A. GANT & CO. ST. LOUIS & N.Y.

43 - 84

(28)

Indexed

accession no. 3970

EXTERIOR LINES.

Scale 3 miles to 1 inch. Magnetic Variation, East.

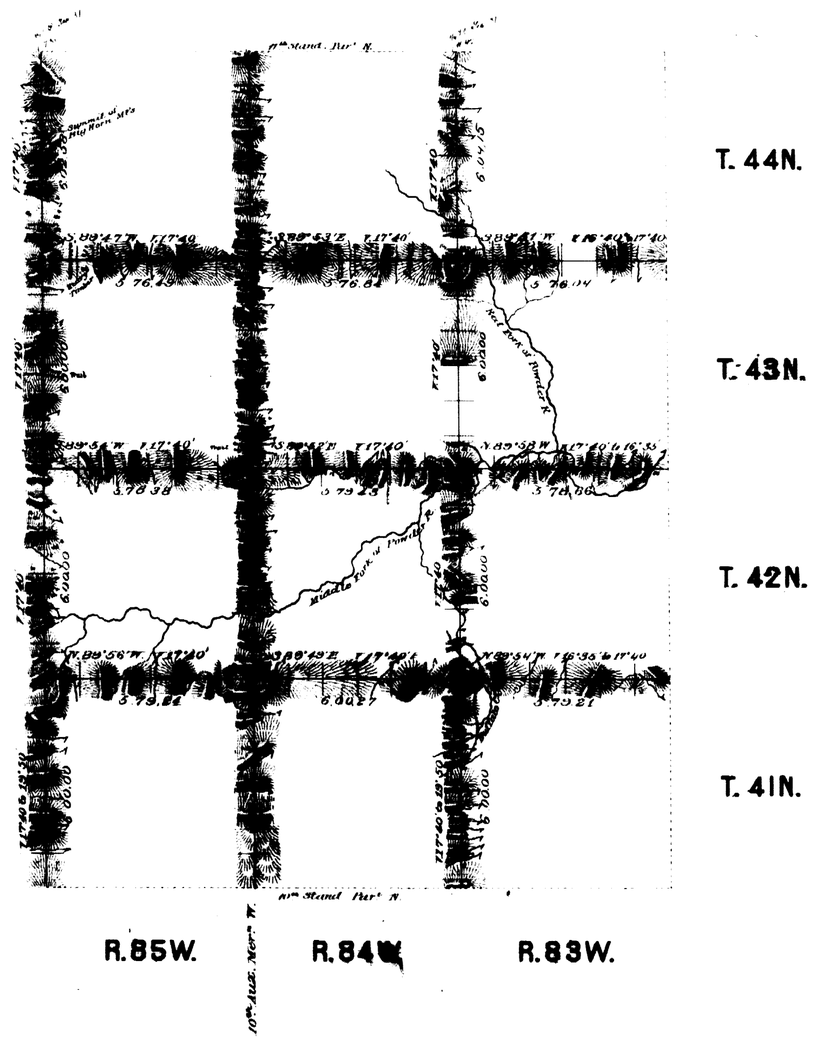

Surveys Designated	By Whom Surveyed.	Date of Contract.	Amount of Surveys mls	chs	lks	When Surveyed.
Exterior lines	Ed. F. Stahle	Sep. 21st 1880	101	71	29	Apr. 23, May 8, 1884
Connections	" " "	" " "		29	22	" " "

I hereby certify that the above map of the Exterior lines of Tps 41, 42, 43 & 44 N., R's 83, 84 & 85 West of the 6th P. M. Wyo. Ter. is strictly conformable to the field notes of the survey thereof on file in this office, which have been examined and approved.

Surveyor General's Office,
Cheyenne Wyoming July 31st 1884

Edw. C. Davis
Surv. Genl.

2292

(28)

Indexed

3972

68

10th. Auxiliary Meridian West

Tn Tps. 41, 42, 43 & 44 N. betw. Rs. 84 & 85 West, 6th. P.M., Wyo. Territory.

Scale 40 Chs to 1 inch Mag. Var. East.

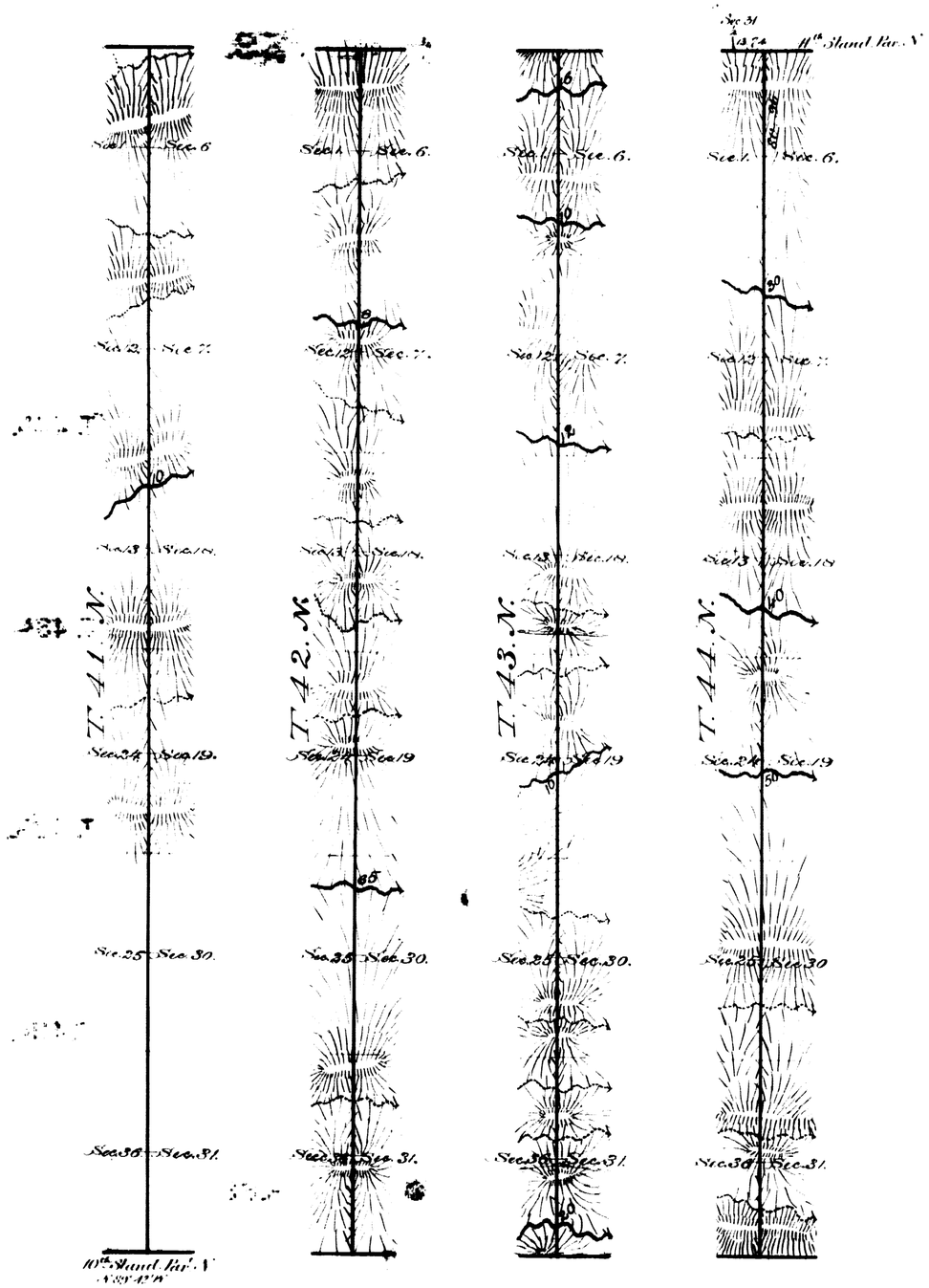

Surveys Designated	By whom surveyed	Date of contract	Amount of surveys	When surveyed
10th. Aux. Mer. W.	Ed. F. Stahle	Sep. 21st 1880	24 00 96	April 23-25 '84
Corrections	" "	" "	13 74	" " "

2294

I hereby certify that the above diagram of the 10th. Auxiliary Meridian West in Tps. 41, 42, 43 & 44 N. betw. Rs. 84 & 85 West of the 6th P.M. Wyo. Ter. is strictly conformable to the field notes of the survey thereof on file in this office which have been examined and approved

Surveyor General's Office
Cheyenne, Wyoming } July 31st 1884.

Edw. G. Bassett
Sur. Genl.