(19)

74

1826

TOWNSHIP No. 44 NORTH. RANGE No. 79 WEST of the 6th Principal MERIDIAN.



Total number of Acres. 22585.54

Surveys Designated	By Whom Surveyed	Date of Contract	Amount of Surveys Mls	Chs	Lks	When Surveyed	Magnetic Declination
E. S. W. Township lines	McCarthy & Moore	Febr. 2nd 1881	17	66	73	Aug. 15, 23, 24, 1881	16°35' East
Subdivisions	Downey & Grant	May 7 1881	59	30	60	July 25-30, 1881	16°40' East
Connections	"	"		54	54	"	
11th Stand. Par. N	McCarthy & Moore	Febr. 2nd 1881	5	69	82	May 26, 1881	

The above Map of Township No. 44 North Range No. 79 West of the Sixth Principal Meridian Wyoming Territory is strictly conformable to the field notes of the survey thereof on file in this Office, which have been examined and approved.

Surveyor General's Office,
Cheyenne Wyoming
May 5th 1883

Edw. C. David
Sur. Genl.

A. Gast & Co. St. Louis Mo.

1334

44-79

Ac. No. 6485

ORIGINAL

TOWNSHIP No. 44 NORTH, RANGE No. 79 WEST OF THE SIXTH PRINCIPAL MERIDIAN, WYOMING.

DEPENDENT RESURVEY

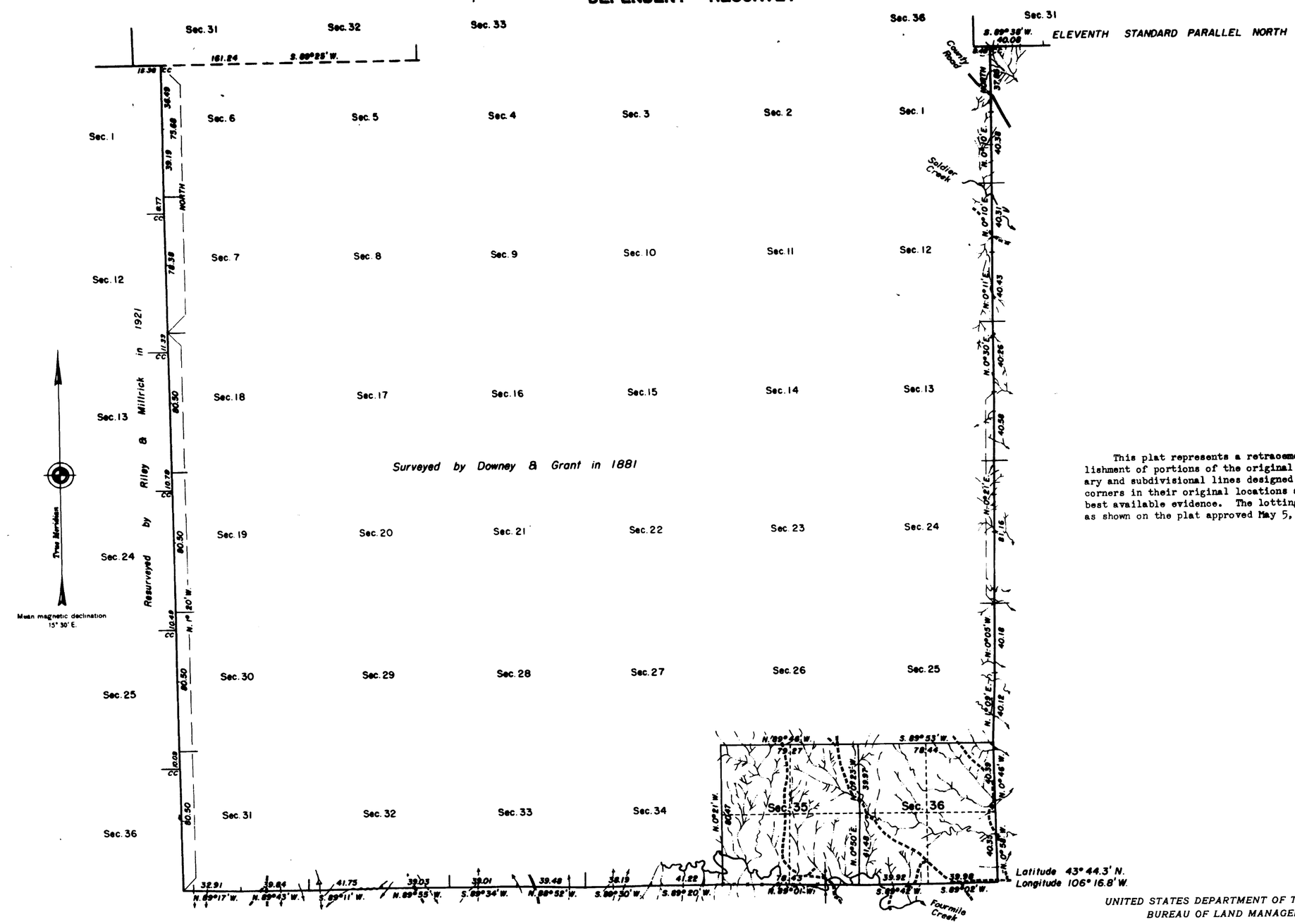

This plat represents a retracement and reestablishment of portions of the original township boundary and subdivisional lines designed to restore the corners in their original locations according to the best available evidence. The lottings and areas are as shown on the plat approved May 5, 1883.

Area resurveyed: 1280 Acres.

Scale in chains.

Resurvey executed by John M. Tufts, Arthur W. Brown, John S. Knowles and Russell C. MacDonald in 1945 under special instructions dated August 13 and October 2, 1945, and by Russell C. MacDonald August 23 to 24, 1948, under special instructions dated April 5, 1946 for Group 209.

UNITED STATES DEPARTMENT OF THE INTERIOR
BUREAU OF LAND MANAGEMENT

Washington, D. C., November 10, 1949.

This plat is strictly conformable to the approved field notes, and the survey, having been correctly executed in accordance with the requirements of law and the regulations of this bureau, is hereby accepted.

For the Director:

William F. Richards

Chief, Branch of Surveys.

RCM

TOPOGRAPHY WITHIN SECTIONS COMPILED FROM AERIAL PHOTOGRAPHS AND COORDINATED WITH SECTION LINE CONTROL OBTAINED DURING SURVEY

1334-A

R.S.C.

44-79

(Received in Survey Office May 22, 1950.

(19) Indexed

1909

EXTERIOR LINES.

Scale 3 miles to Inch. Magnetic Var 15°

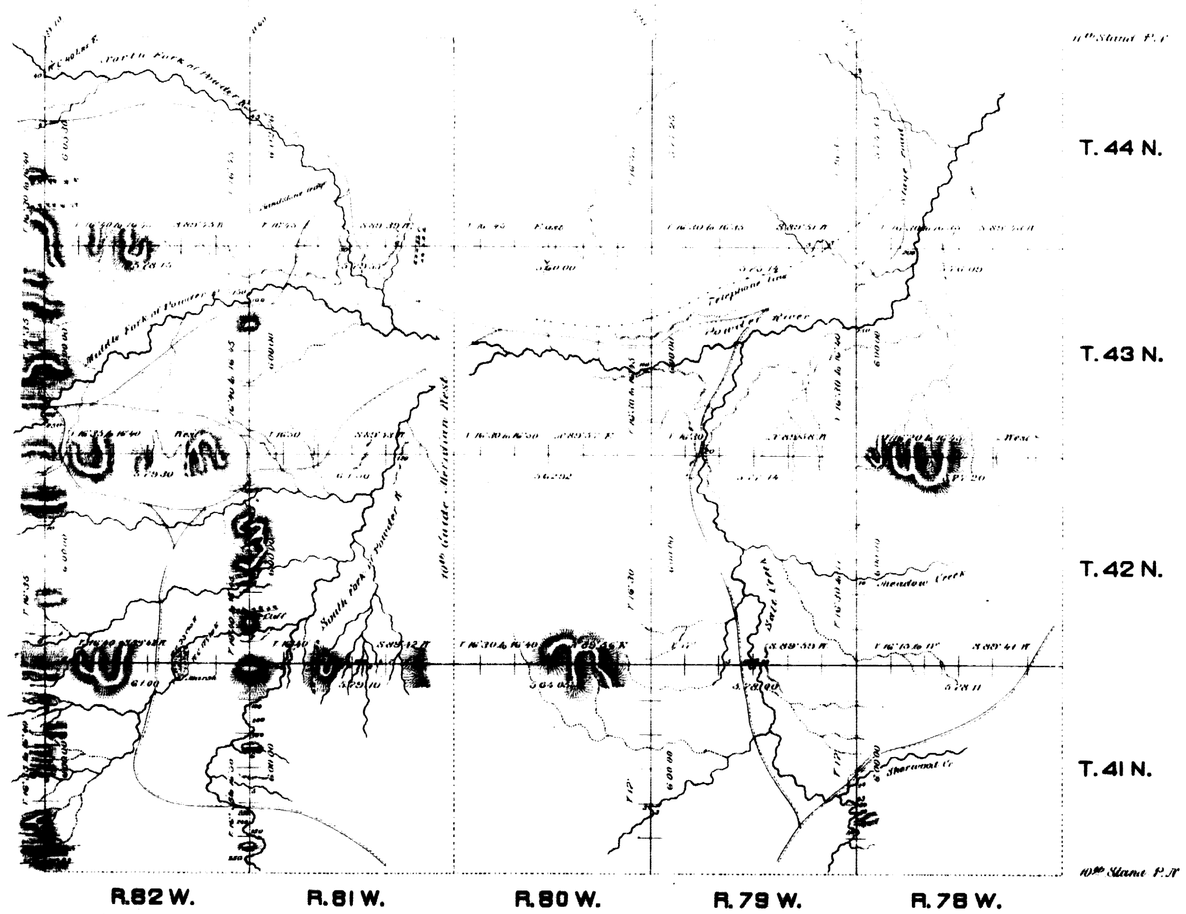

Surveys Designated	By Whom Surveyed	Date of contract	Amount of Surveys Miles	Chs.	Lks.	When Surveyed
Exterior Lines	McCarthy & Moore	Feb. 2nd 1881	185	6	90	Aug. 11 Sept. 18, 1881
Connections	" " "	" " "		38	64	" " "

I hereby certify that the above diagram of the exterior lines of Townships No. 41, 42, 43, & 44, North Ranges No. 78, 79, 80, 81, & 82 West of the 6th Principal Meridian Wyoming Territory is strictly conformable to the field notes of the survey thereof on file in this office. Which have been examined and approved.

Surveyor Generals Office:
Cheyenne Wyo.
April 11th 1883

Edw. C. David
Surveyor General