1795

TOWNSHIP No. 44 NORTH, RANGE No. 81 WEST of the 6th Principal MERIDIAN.

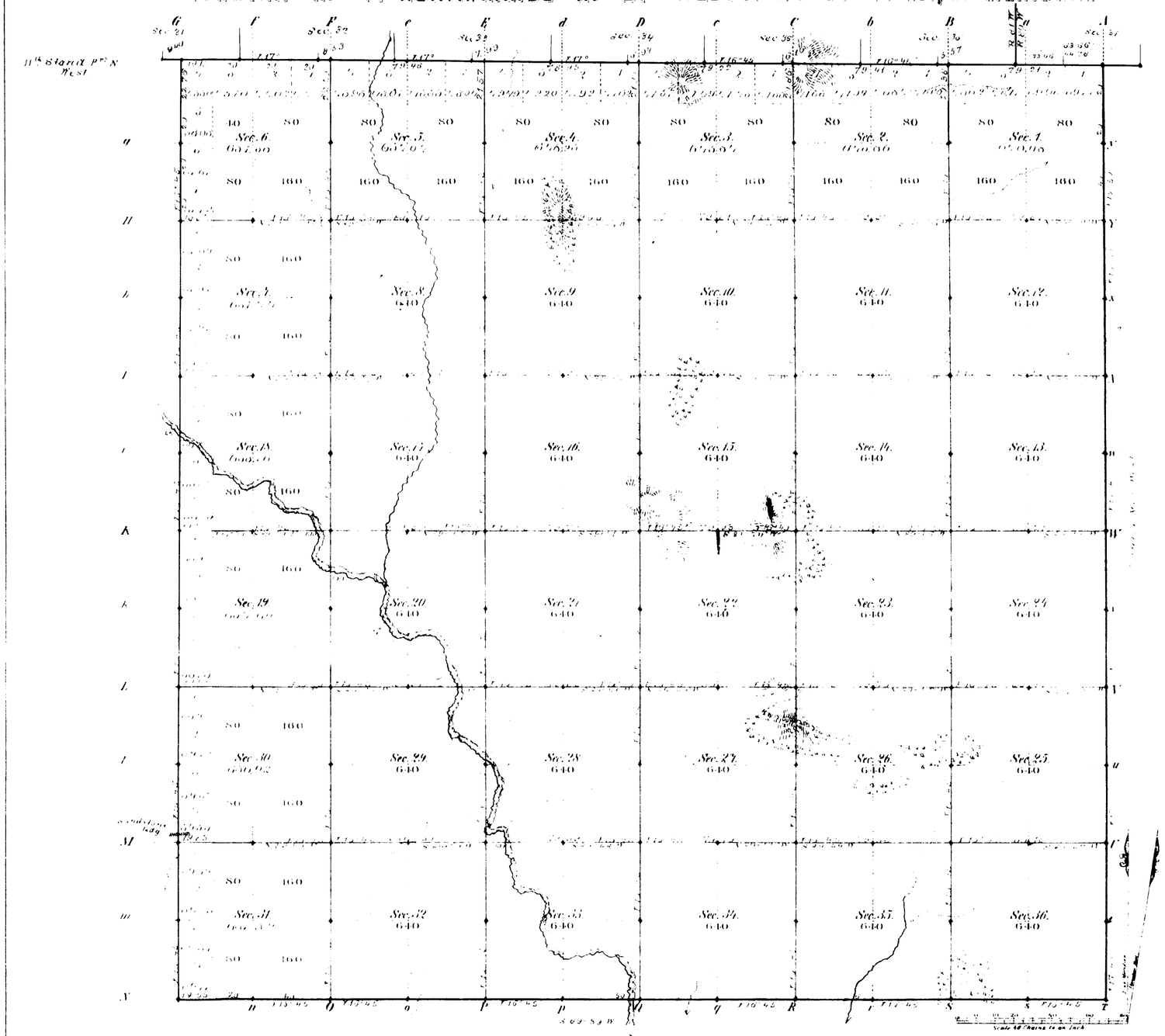

Total number of Acres 25,157.17

Surveys Designated	By Whom Surveyed	Date of Contract	Amount of Surveys Mls	Chs	Lks	When Surveyed	Magnetic Declination
S & W Township lines	Mc Carthy & Moore	Febry 2, 1881	12	32	31	Sept. 2, 1881	19°45' East
Subdivisions	H. W. [illegible]	[illegible]	[illegible]	[illegible]	[illegible]	[illegible]	[illegible]
Connections				55	12		
11th Stand P. N.	Mc Carthy & Moore	Febry 2, 1881	5	75	38	June 6, 1881	
11th Guide M. W.	Hanney & Grant	Aug. 12, 1880	3	33	00	Sept. 21, 1880	

The above Map of Township No. 44 North Range No. 81 West of the Sixth Principal Meridian Wyoming Territory is strictly conformable to the field notes of the survey thereof on file in this Office which have been examined and approved.

Surveyor General's Office.
Cheyenne Wyoming
March 26. 1883.

Edw. C. David
Pur. Genl.

A. Gast & Co. St. Louis M.

1309

44 - 81

(19) Indexed

1909

EXTERIOR LINES.

Scale 3 miles to 1 inch. Magnetic Var. E.

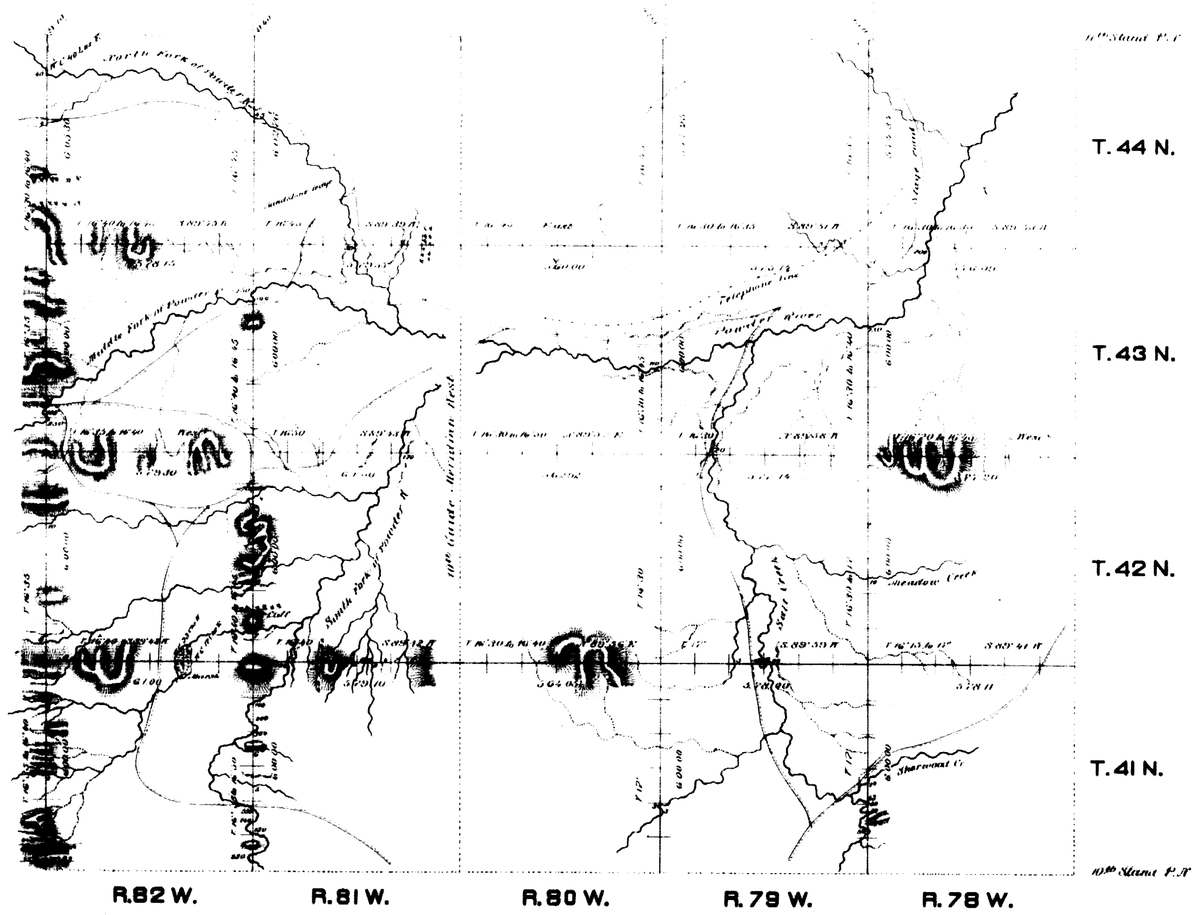

Surveys Designated	By Whom Surveyed	Date of contract	Amount of Surveys Miles	Chs	Links	When Surveyed
Exterior Lines	McCarthy & Moore	Feb. 2nd 1881	165	6	90	Aug 11 Sept. 19, 1881
Connections	" " "	" " "		38	64	" " "

I hereby certify that the above diagram of the exterior lines of Townships No 41, 42, 43, & 44, North Ranges No 78, 79, 80, 81, & 82 West of the 6th Principal Meridian Wyoming Territory is strictly conformable to the field notes of the survey thereof on file in this office. Which have been examined and approved.

Surveyor General's Office,
Cheyenne Wyo
April 11th 1883

Edw. C. David
Surveyor General

1404

Indexed Accession 697

10TH GUIDE MERIDIAN WEST

from the 10th to the 12th Standard Parallel North, betw. Rgs 80 & 81 West.

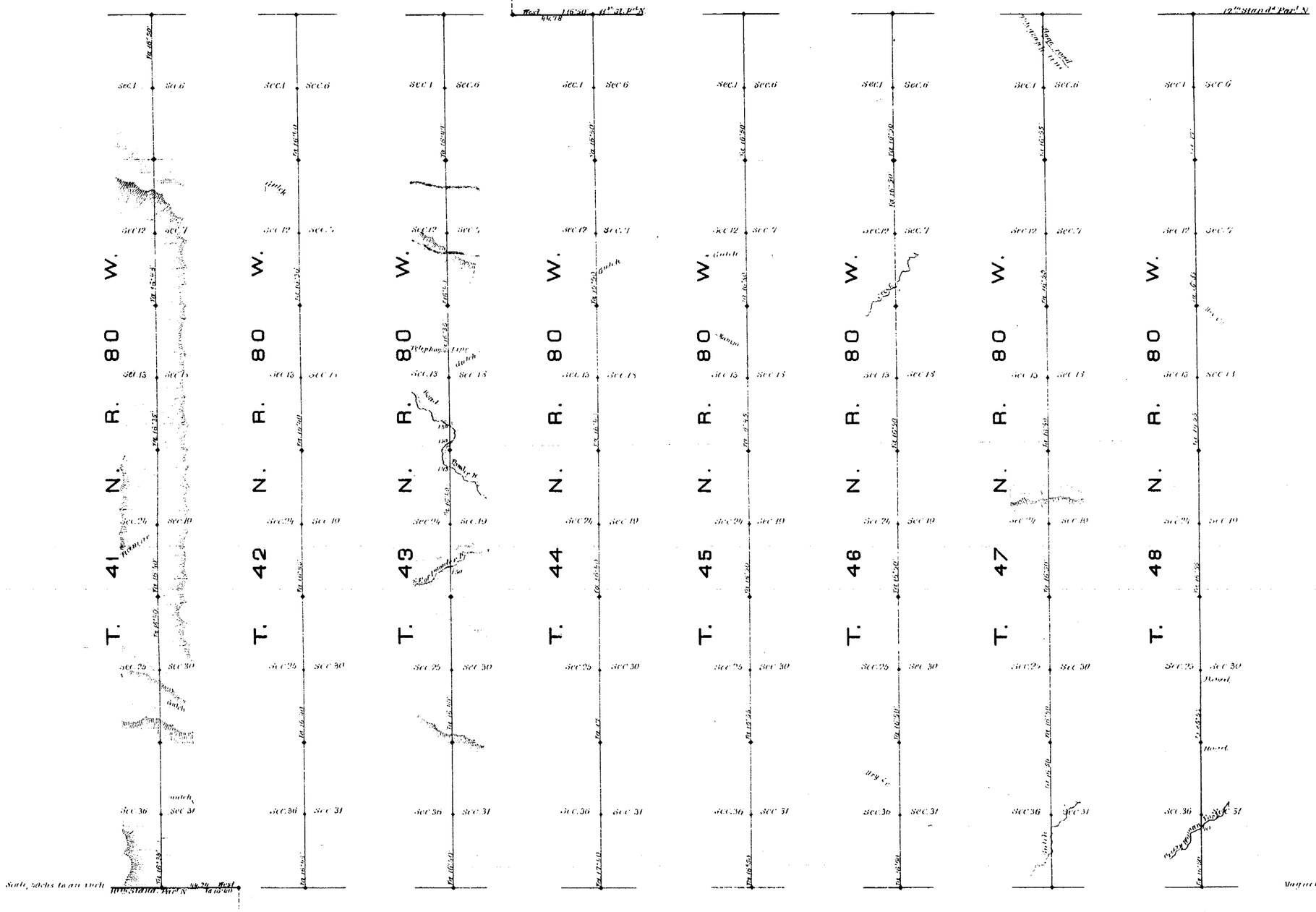

Surveys Designated	By whom surveyed	Date of contract	Amount of surveys	When surveyed
10th Guide Mer. West	Romney & Grant	August 12, 1880	mi. 48 chs. 40 lks. 30	September 1880
Connections	"	"	1 9 2	"

I hereby certify that the above diagram of the 10th Guide Meridian West, of the 6th Principal Mer. from the 10th to the 12th Standard Parallel N., in Wyo Ter. is strictly conformable to the field notes of the survey thereof on file in this office, which have been examined and approved.

Surveyor General's Office,
Cheyenne, Wyo March, 12, 1881.

Edw. C. David
Surveyor General