3959

ORIGINAL

Sheet No. 1

TOWNSHIP No. 44 NORTH, RANGE No. 83 WEST OF THE SIXTH PRINCIPAL MERIDIAN, WYOMING

DEPENDENT RESURVEY EAST 24 SECTIONS AND INDEPENDENT RESURVEY WEST 12 SECTIONS

IN 2 SHEETS

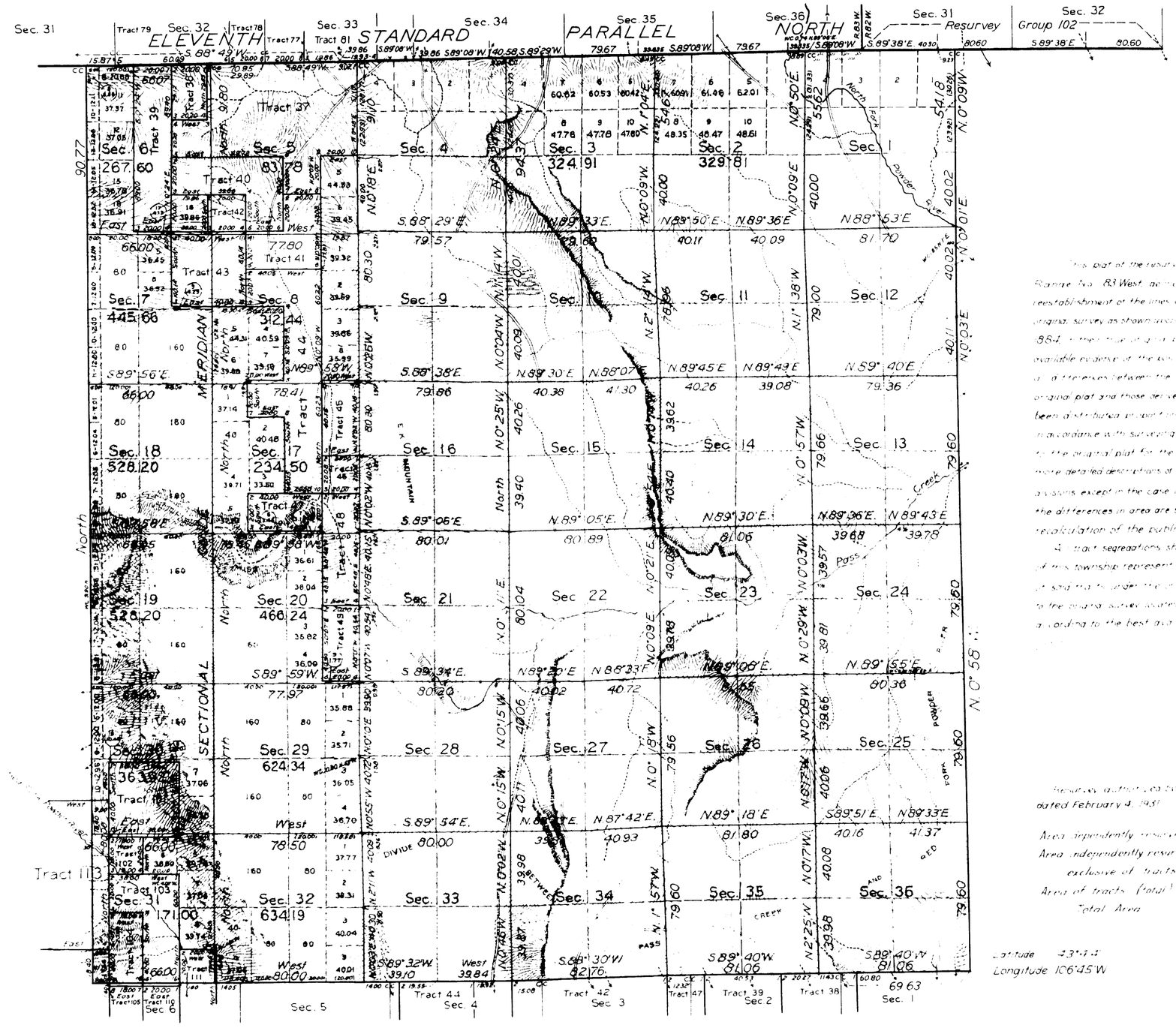

This plat of the resurvey of Township forty-four North, Range Eighty-three West, accepts a re-establishment and reestablishment of the lines of the east and west boundaries of sections of the original survey as shown upon the plat approved June 8, 1864, to the extent that it is found that the original monuments are available evidence of the location of the corners of the sections, or at intervals between the corners shown on the original plat and those derived from the resurvey have been distributed in proportion between established corners in accordance with surveying rules and instructions, as the same are on the original plat for the showing of the corners and more detailed descriptions of the various small or sub-divisions except in the case of sections 3 and 5, where the differences in area are so great as to warrant a recalculation of the public lands therein.

A tract segregations shown on the west boundary of this township represent the position and form of said tracts under the original survey as referred to the original survey courses as shown on the ground according to the best and able evidence of their true

Resurvey authorized by Commissioner's letter "A" dated February 4, 1931

Area independently resurveyed	15,640.70
Area independently resurveyed exclusive of tracts	4,660.07
Area of tracts (total)	2,371.85
Total Area	22,672.64

Latitude 43°14'
Longitude 106°45'W

LINES DESIGNATED	BY WHOM SURVEYED	GROUP No.	DATE	MILEAGE MLS	CHS	WHEN SURVEYED BEGUN	COMPLETED
Exterior	M. D. Knox & K. W. Bond	102	March 12, 1931	20	14.52	May 31, 1931	August 27, 1931
Subdivisional	"	"	"	59	76.44	"	"
Tract	"	"	"	20	21.70	"	"
Connecting	"	"	"	1	59.77	"	"
11th Standard, Resurvey	Marvin J. Lytle	71	May 13, 1925			September 1, 1925	September 19, 1925
11th Standard, Retraced	Marvin J. Lytle	78	Jan. 27, 1925			1925	1925

Office of U. S. Supervisor of Surveys
Denver, Colorado, July 11, 1932

The above plat of Township No. 44 North, Range No. 83 West of the Sixth Principal Meridian, Wyoming, is strictly conformable to the field notes of the resurvey thereof which have been examined and approved.

U. S. Supervisor of Surveys

DEPARTMENT OF THE INTERIOR
GENERAL LAND OFFICE
Washington, D. C., Feb. 21, 1933

The resurvey represented by this plat having been correctly executed in accordance with the requirements of law and the regulations of this office, is hereby accepted.

Acting Assistant Commissioner

2288-A

44 - 83

3960

ORIGINAL

Sheet No. 2

TOWNSHIP No. 44 NORTH, RANGE No. 83 WEST OF THE SIXTH PRINCIPAL MERIDIAN, WYOMING

DEPENDENT RESURVEY EAST 24 SECTIONS AND INDEPENDENT RESURVEY WEST 12 SECTIONS

In 2 Sheets

INDEX TO SEGREGATED TRACTS

Tract No.	Tract Entry and Status	Original Survey T.	R.	Sec.	Subdivisions
[illegible]	[illegible]	[illegible]	[illegible]	[illegible]	[illegible]
[illegible]	[illegible]	[illegible]			
[illegible]	Buffalo [illegible] Hans S. James A. Sellar Patented	[illegible]	[illegible]	[illegible]	Lots 1, SW¼NE¼, [illegible]
[illegible]	Buffalo [illegible] H.E. Bert Stout Patented	[illegible]	[illegible]	[illegible]	[illegible]
[illegible]	Buffalo [illegible] A.H.E. Bert Stout Patented	[illegible]	[illegible]	[illegible]	[illegible]
[illegible]	[illegible] Bert Stout Patented				
[illegible]	Buffalo [illegible] A.H.E. Ralph Donaldson Patented	44	83	5	E½NE¼
		43	83	8	W½NW¼
[illegible]	Buffalo [illegible] H.E. Ralph Donaldson Patented	44	83	5	SW¼NE¼, S½NW¼
		44	83	8	W½SE¼
		44	83	12	W½NE¼, NE¼NW¼
		44	83	12	NW¼SE¼
45	Buffalo 01/31/44 A.H.E. Ralph Donaldson Patented	44	83	17	E½NE¼
46	Buffalo 01/1/29 A.H.E. Joe Naegele Patented	44	83	17	NE¼SE¼
[illegible]	[illegible]	[illegible]	[illegible]	[illegible]	[illegible]
[illegible]	[illegible]	[illegible]	[illegible]	[illegible]	[illegible]
[illegible]	Buffalo [illegible] H.E. Joe Naegele Patented	[illegible]	[illegible]	[illegible]	[illegible]
[illegible]	Buffalo [illegible] D.S. State of Wyoming Patented	[illegible]	[illegible]	[illegible]	[illegible]
		[illegible]	[illegible]	[illegible]	[illegible]
[illegible]	[illegible]	[illegible]	[illegible]	[illegible]	[illegible]
[illegible]	[illegible]	[illegible]	[illegible]	[illegible]	[illegible]
[illegible]	[illegible] John A. Tinsley Patented	[illegible]	[illegible]	[illegible]	[illegible]
104	Buffalo 080339 C. Wm. Brock Patented	44	83	31	Lot 4
		43	83	6	Lot 4
111	Buffalo 500 D.L. Wm. S. Hill Patented	43	83	6	Lot 2, SW¼NE¼
		43	83	6	NW¼SE¼
113	Designated [illegible]	[illegible]	[illegible]	[illegible]	[illegible]

Office of U.S. Supervisor of Surveys
Denver, Colorado, July 11, 1932
This index to segregated tracts in resurveyed Township No. 44 North, Range No. 83 West of the Sixth Principal Meridian, Wyoming, is made to accompany the plat of resurvey of said Township and is hereby approved.

Frank H. Johnson
U.S. Supervisor of Surveys

DEPARTMENT OF THE INTERIOR
GENERAL LAND OFFICE
Washington, D. C., February 21, 1933
This diagram, having been duly prepared, is hereby accepted.

D. K. Parrish
Acting Assistant Commissioner

AM 7

2288-B

44 - 83

3958

TOWNSHIP No. 44 NORTH, RANGE No. 83 WEST of the 6th Principal MERIDIAN.



Total number of Acres 23,081.10

Surveys Designated	By Whom Surveyed	Date of Contract	Amount of Surveys Mi. Ch. Lk.	When Surveyed	Magnetic Declination
Township lines Subdivisions Connections	F. J. F. Stahle	Sept. 21 1880	60 5 77 40 93	Mar. 15-17 84	17:40 East

The above Map of Township No. 44 North Range No. 83 West of the Sixth Principal Meridian Wyoming Territory is strictly conformable to the field notes of the survey thereof on file in this Office, which have been examined and approved.

Surveyor General's Office
Cheyenne, Wyoming
July 31 1884

Edw. C. Davis
Dep. Gen.l

2288

A. GAST & CO. - ST. LOUIS & N.Y.

44 - 83

(28)

Indexed

accession no. 3970

EXTERIOR LINES.

Scale 3 miles to 1 inch. Magnetic Variation, East.

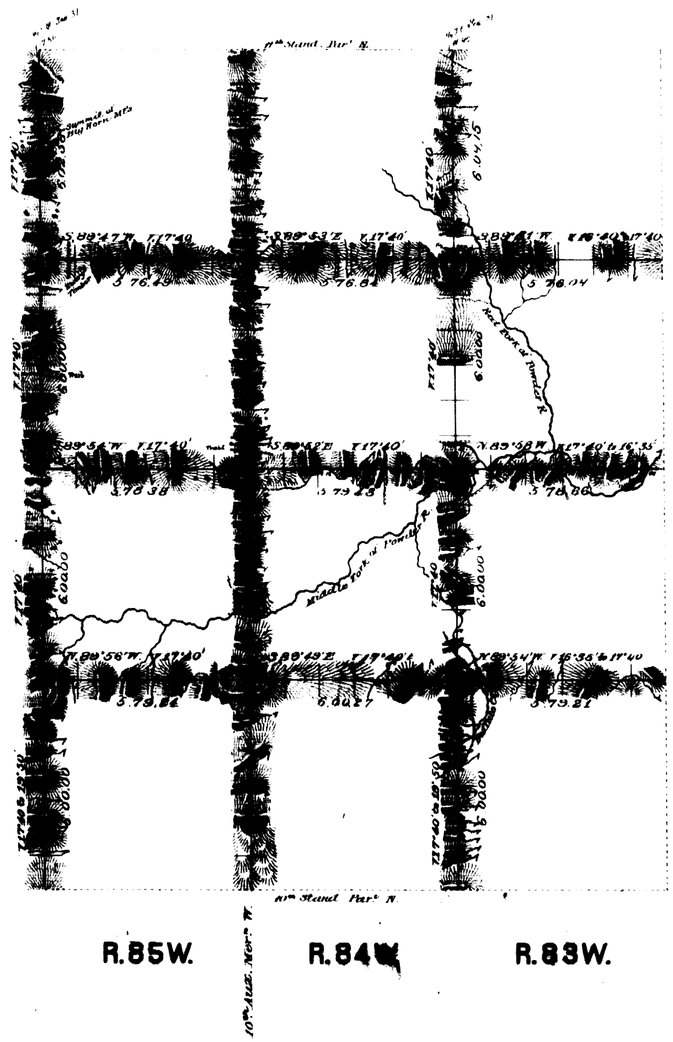

Surveys Designated	By Whom Surveyed.	Date of Contract.	Amount of Surveys mls	chs	lks	When Surveyed.
Exterior lines	Ed. F. Stahle	Sep. 21st 1880	101	71	29	Apr. 23 - May 8, 1884
Connections	" " "	" " "		29	22	" " "

I hereby certify that the above map of the Exterior lines of Tps 41, 42, 43 & 44 N., R's 83, 84 & 85 West of the 6th P. M. Wyo. Ter. is strictly conformable to the field notes of the survey thereof on file in this office, which have been examined and approved.

Surveyor General's Office,
Cheyenne Wyoming. July 31st 1884 } Edw. C. David, Surv. Genl.

2292