Accession No. 6088

ORIGINAL

TOWNSHIP N°44 NORTH, RANGE N°85 WEST OF THE SIXTH PRINCIPAL MERIDIAN, WYOMING.

DEPENDENT RESURVEY

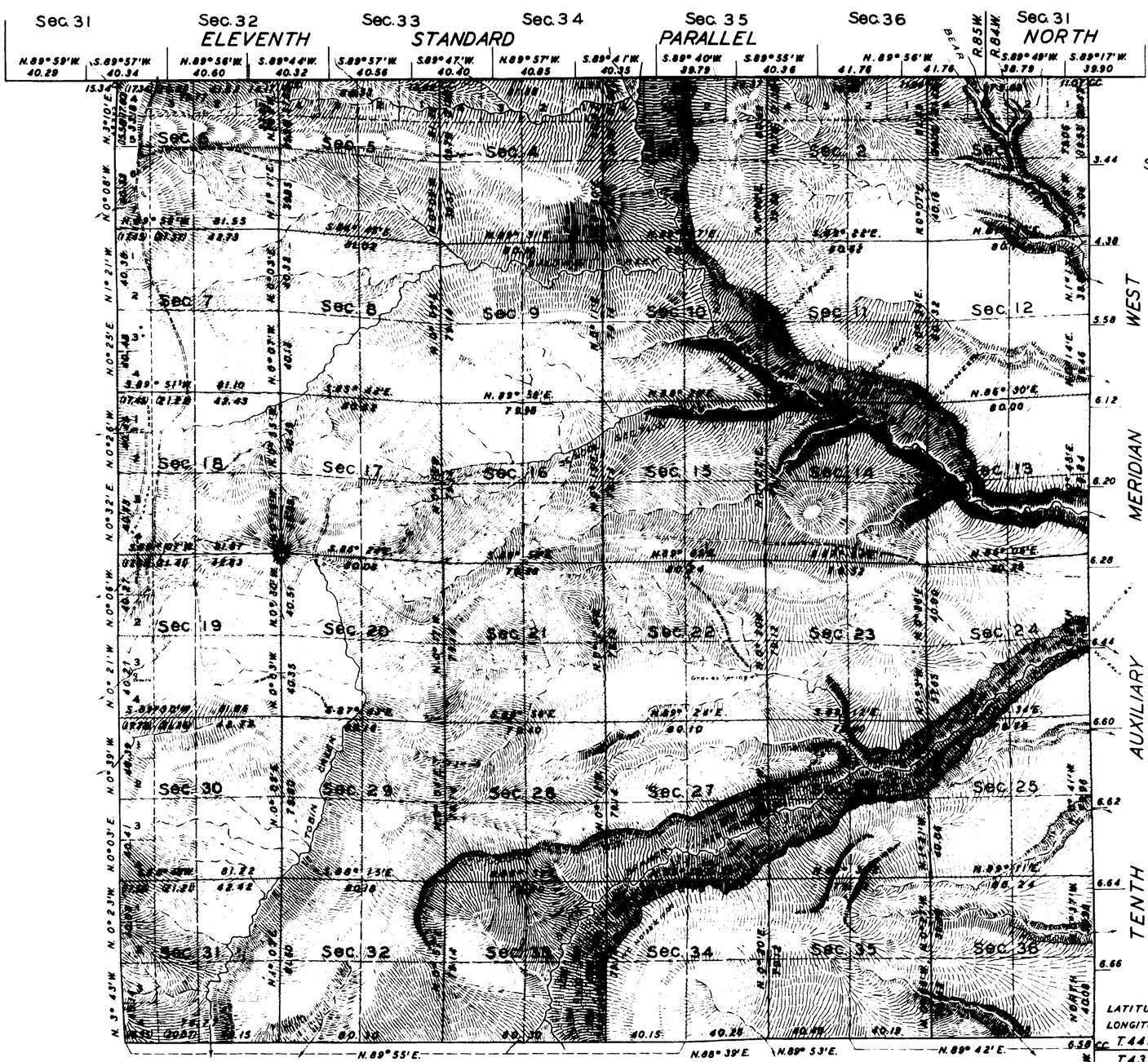

THIS PLAT OF THE RESURVEY OF T. 44 N., R. 85 W., DELINEATES A RETRACEMENT AND REESTABLISHMENT OF THE LINES OF THE ORIGINAL SURVEY AS SHOWN UPON THE PLAT APPROVED JULY 31, 1884, IN THEIR TRUE ORIGINAL POSITION ACCORDING TO THE BEST AVAILABLE EVIDENCE OF THE POSITION OF THE ORIGINAL CORNERS; ALL DIFFERENCES BETWEEN THE MEASUREMENTS SHOWN ON THE ORIGINAL PLAT AND THOSE DERIVED IN THE RETRACEMENT HAVE BEEN DISTRIBUTED PROPORTIONALLY BETWEEN ACCEPTED CORNERS IN ACCORDANCE WITH SURVEYING RULES; REFERENCE WILL BE MADE TO THE ORIGINAL PLAT FOR THE SHOWING OF THE AREAS AND MORE DETAILED DESCRIPTIONS OF THE VARIOUS SMALLER SUBDIVISIONS.

RESURVEY AUTHORIZED BY COMMISSIONER'S LETTER "E" DATED FEBRUARY 25, 1931.

HEAVY PINE TIMBER ON NORTH SLOPES OF RIDGES THROUGHOUT TOWNSHIP.

LATITUDE 43° 44' N.
LONGITUDE 106° 39' W.

T. 44 N.
T. 43 N.

AREA RESURVEYED 22,958.57 ACRES

SCALE: 40 CHAINS TO AN INCH

LINES DESIGNATED	BY WHOM SURVEYED	GROUP NO.	GROUP DATE	MILEAGE MLS.	MILEAGE CHS.	WHEN SURVEYED BEGUN	WHEN SURVEYED COMPLETED
N.,S. AND W. EXTERIOR	MARK D. KING	99	JUNE 30, 1931	12	79.27	AUG. 10, 1933	OCT. 7, 1933
SUBDIVISIONAL	" "	"	" "	59	73.40	" "	" 23, "
CONNECTING	" "	"	" "	1	03.59	" "	" 23, "
EAST EXTERIOR	" "	102	MAR. 12, 1931	5	76.66	JUNE 17, 1931	SEPT. 26, 1931
NORTH EXTERIOR	MARVIN J. LYTLE	78	JAN. 27, 1925	4	78.09	JULY 16, 1925	SEPT. 19, 1925

OFFICE OF U.S SUPERVISOR OF SURVEYS
DENVER, COLORADO APRIL 30, 1935
THE ABOVE PLAT OF TOWNSHIP NO. 44 NORTH, RANGE NO. 85 WEST OF THE SIXTH PRINCIPAL MERIDIAN, WYOMING, IS STRICTLY CONFORMABLE TO THE FIELD NOTES OF THE RESURVEY THEREOF WHICH HAVE BEEN EXAMINED AND APPROVED.

U.S. SUPERVISOR OF SURVEYS

DEPARTMENT OF THE INTERIOR
GENERAL LAND OFFICE
WASHINGTON, D.C., MAY 17, 1935.
THE RESURVEY REPRESENTED BY THIS PLAT HAVING BEEN CORRECTLY EXECUTED IN ACCORDANCE WITH THE REQUIREMENTS OF LAW AND THE REGULATIONS OF THIS OFFICE IS HEREBY ACCEPTED.

ASSISTANT COMMISSIONER

O.G.G.

2272-A

Transmitted to Buffalo L.O.
Oct. 1, 1936

44-85

(28)

3928

TOWNSHIP No 44 NORTH, RANGE No 85 WEST of the 6th Principal MERIDIAN.

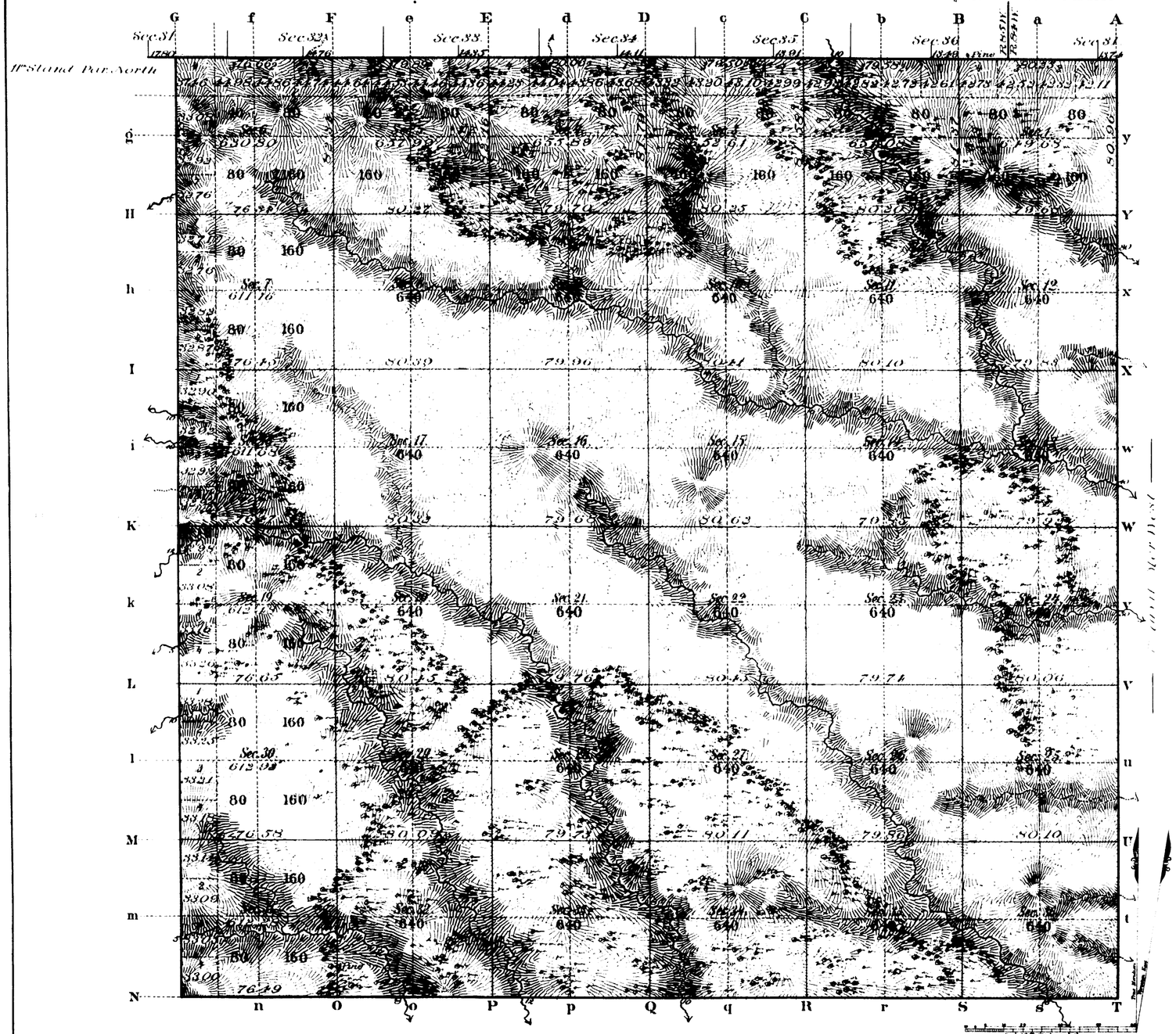

Total number of Acres 22934.37

Surveys Designated	By Whom Surveyed	Date of Contract	Amount of Surveys Miles	Chs	Lks	When Surveyed	Magnetic Declination
Township lines	E.C.F. Stahle	Sept 21st 1880	59	78	26	May 22-24, 84	17°40' East
Subdivisions				70	62		
Connections							

The above Map of Township No 44 North Range No 85 West of the Sixth Principal Meridian Wyoming Territory is strictly conformable to the field notes of the survey thereof on file in this Office, which have been examined and approved

Surveyor Generals Office
Cheyenne, Wyoming
July 31 1884

Edw. C. David Surv. Gen'l

2272

A GAST & CO - ST LOUIS & N Y

44-85

(28)

Indexed

3972

10th. Auxiliary Meridian West

In Tps. 41, 42, 43 & 44 N. betw. Rs. 84 & 85 West, 6th. P.M., Wyo. Territory.

Scale 40 Chs to 1 inch Mag. Var. East.

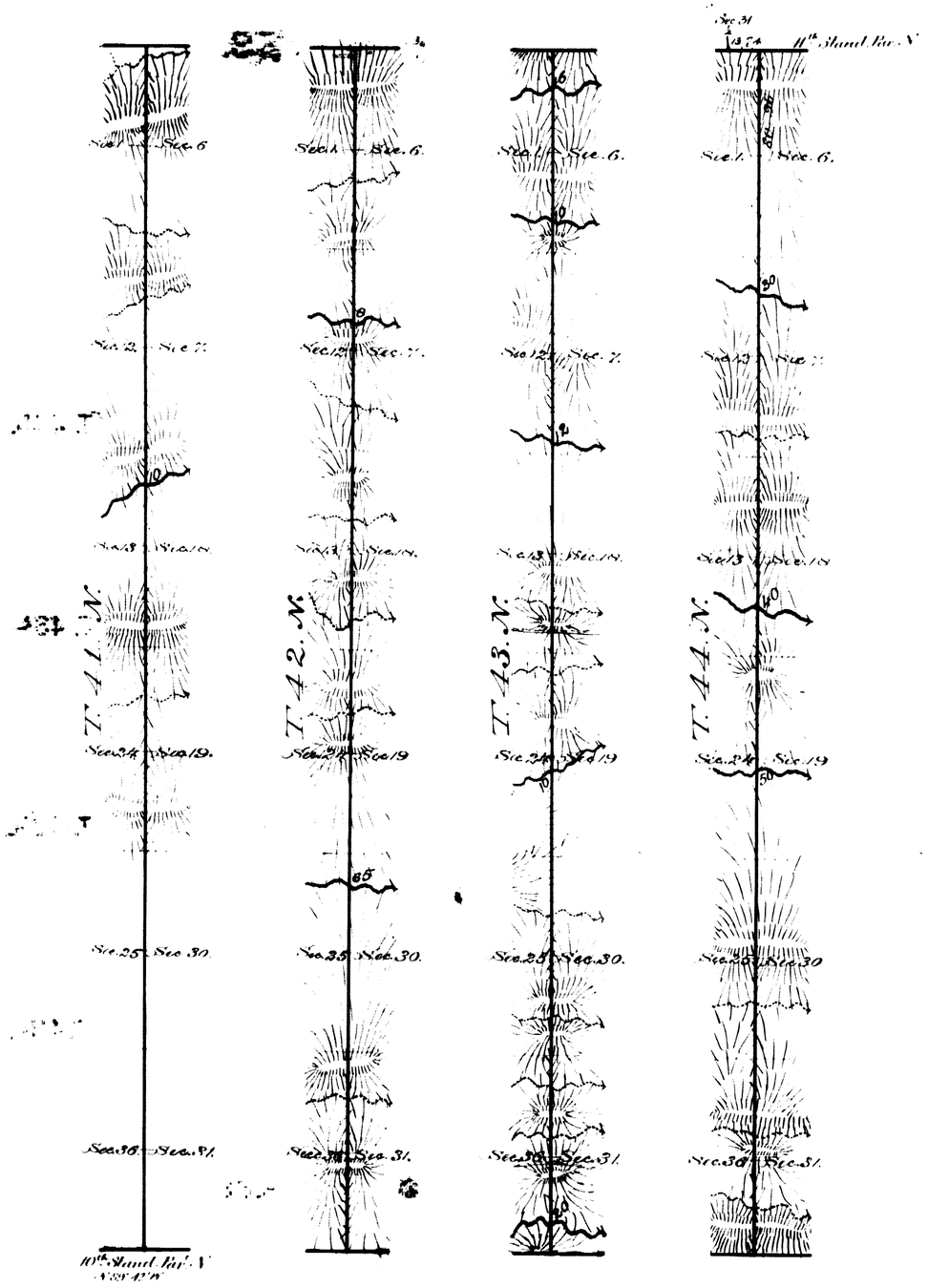

Surveys Designated	By whom surveyed	Date of contract	Amount of surveys	When surveyed
10th Auxil. Mer. W.	Ed. F. Stahle	Sept. 21st 1880	24 00 96	April 23-25 '84
Connections	" "	" "	13 74	" " "

2294

I hereby certify that the above diagram of the 10th Auxiliary Meridian West in Tps. 41, 42, 43 & 44 N. betw. Rs. 84 & 85 West of the 6th P.M. Wyo. Ter. is strictly conformable to the field notes of the survey thereof on file in this office which have been examined and approved.

Surveyor Generals Office
Cheyenne, Wyoming } July 31st 1884

Edw. C. David
Sur. Genl.

(28)

Indexed

accession no. 3970

EXTERIOR LINES.

Scale 3 miles to 1 inch. Magnetic Variation, East.



Surveys Designated	By Whom Surveyed.	Date of Contract.	Amount of Surveys			When Surveyed.
			mls	chs	lks	
Exterior lines	Ed. F. Stahle	Sep. 21st 1880	101	71	29	Apr 23-May 8, 1884
Connections	" " "	" " "		29	22	" " "

I hereby certify that the above map of the Exterior lines of Tps 41, 42, 43 & 44 N., R's 83, 84 & 85 West of the 6th P. M. Wyo. Ter. is strictly conformable to the field notes of the survey thereof on file in this office, which have been examined and approved.

Surveyor General's Office,
Cheyenne Wyoming July 31st 1884 } Edw. C. Davis, Surv. Genl.

2292