8065 **Click Here for Field Notes**

ORIGINAL

TOWNSHIP 45 NORTH, RANGE 77 WEST, OF THE SIXTH PRINCIPAL MERIDIAN, WYOMING.

DEPENDENT RESURVEY

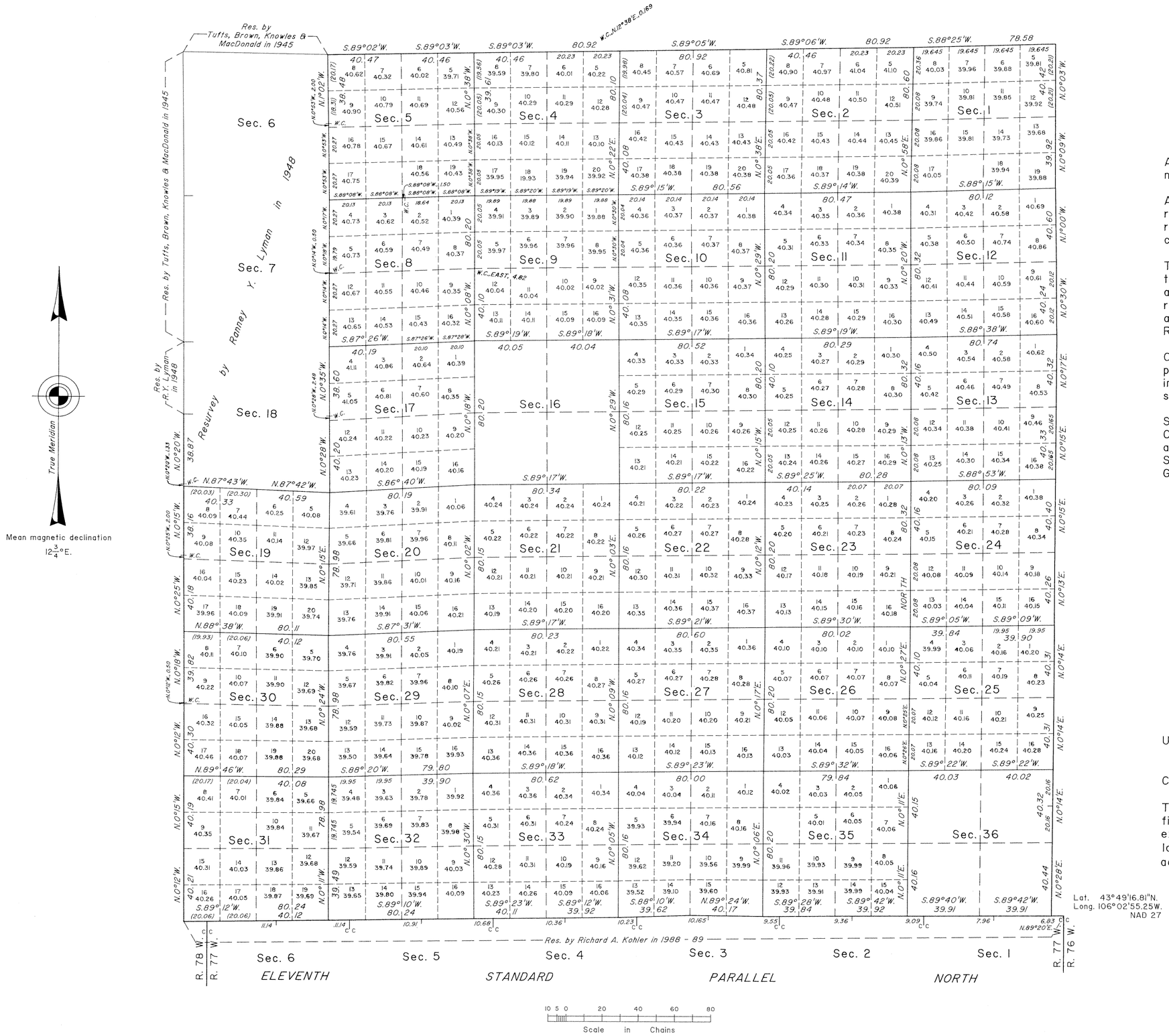

A history of surveys is contained in the field notes.

A portion of the north boundary was dependently resurveyed by Michael E. Whitmore during the resurvey of T. 46 N., R. 77 W., executed concurrently under this same group.

This plat represents the dependent resurvey of the east boundary, a portion of the west boundary and a portion of the subdivisional lines designed to restore the corners in their true original locations according to the best available evidence, T. 45 N., R. 77 W., Sixth Principal Meridian, Wyoming.

Certain modified lots and areas shown hereon pertain to Federal interest estate only. Except as indicated hereon, the lottings and areas are as shown on the plat approved January 24, 1883.

Survey executed by Michael E. Whitmore, Cadastral Surveyor, beginning August 30, 1989, and completed August 14, 1990, pursuant to Special Instructions dated February 12, 1988, for Group No. 510, Wyoming.

Lat. 43°49'16.81"N.
Long. 106°02'55.25"W.
NAD 27

UNITED STATES DEPARTMENT OF THE INTERIOR
BUREAU OF LAND MANAGEMENT

Cheyenne, Wyoming — August 17, 1995

This plat is strictly conformable to the approved field notes, and the survey, having been correctly executed in accordance with the requirements of law and the regulations of this Bureau, is hereby accepted.

For the Director

John P. Lee

Chief Cadastral Surveyor for Wyoming

W.H.B.

OFFICIALLY FILED: October 10, 1995

1104 B

ORIGINAL

TOWNSHIP 45 NORTH, RANGE 77 WEST, OF THE SIXTH PRINCIPAL MERIDIAN, WYOMING.

SUPPLEMENTAL PLAT



This plat showing the corrected lotting and acreage is based on the plat approved August 17, 1995.

UNITED STATES DEPARTMENT OF THE INTERIOR
BUREAU OF LAND MANAGEMENT

Cheyenne, Wyoming April 9, 2004

This plat, showing amended lottings, is based upon the official records and, having been correctly prepared in accordance with the regulations of of this Bureau, is hereby accepted.

For the Director

John P. Lee

Chief Cadastral Surveyor for Wyoming

L. L. M.

1104 D

OFFICIALLY FILED: April 9, 2004

8066

ORIGINAL

TOWNSHIP 45 NORTH, RANGE 77 WEST, OF THE SIXTH PRINCIPAL MERIDIAN, WYOMING.

SUPPLEMENTAL PLAT

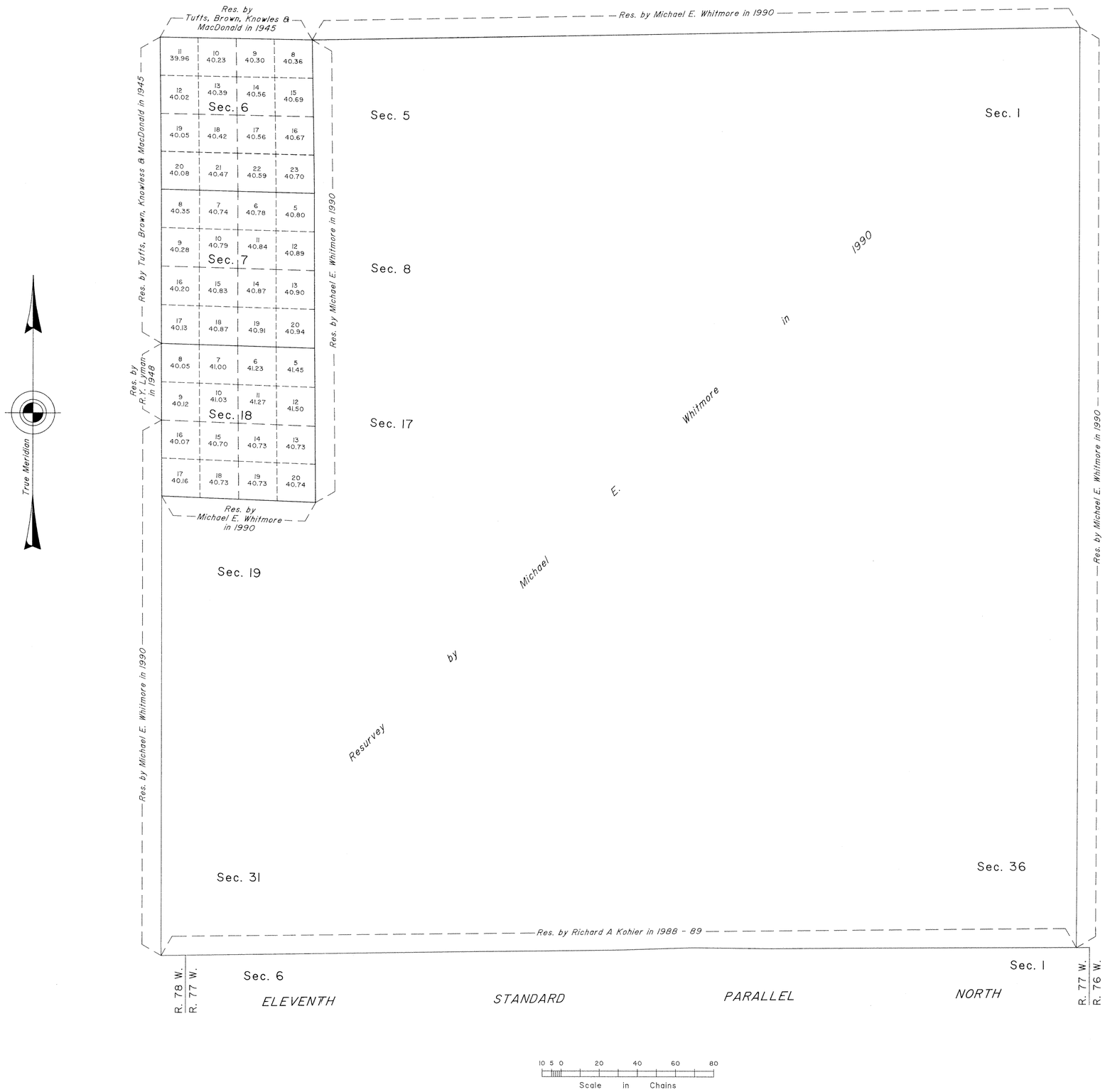

This plat showing a subdivision of certain sections, T. 45 N., R. 77 W., Sixth Principal Meridian, Wyoming, is based upon the plats accepted May 26, 1952 and August 17, 1995.

Certain modified lots and areas shown hereon pertain to Federal interest estate only. Except as indicated hereon, the lottings and areas are as shown on the plat approved January 24, 1883, and the plat accepted August 17, 1995.

UNITED STATES DEPARTMENT OF THE INTERIOR
BUREAU OF LAND MANAGEMENT

Cheyenne, Wyoming August 17, 1995

This plat, showing amended lottings, is based upon the official records and, having been correctly prepared in accordance with the regulations of this Bureau, is hereby accepted.

For the Director

John P. Lee

Chief Cadastral Surveyor for Wyoming

W.H.B.

OFFICIALLY FILED: October 10, 1995

1104 C

Acces. 6526

ORIGINAL

TOWNSHIP Nº 45 NORTH, RANGE Nº 77 WEST, OF THE SIXTH PRINCIPAL MERIDIAN, WYOMING.

DEPENDENT RESURVEY

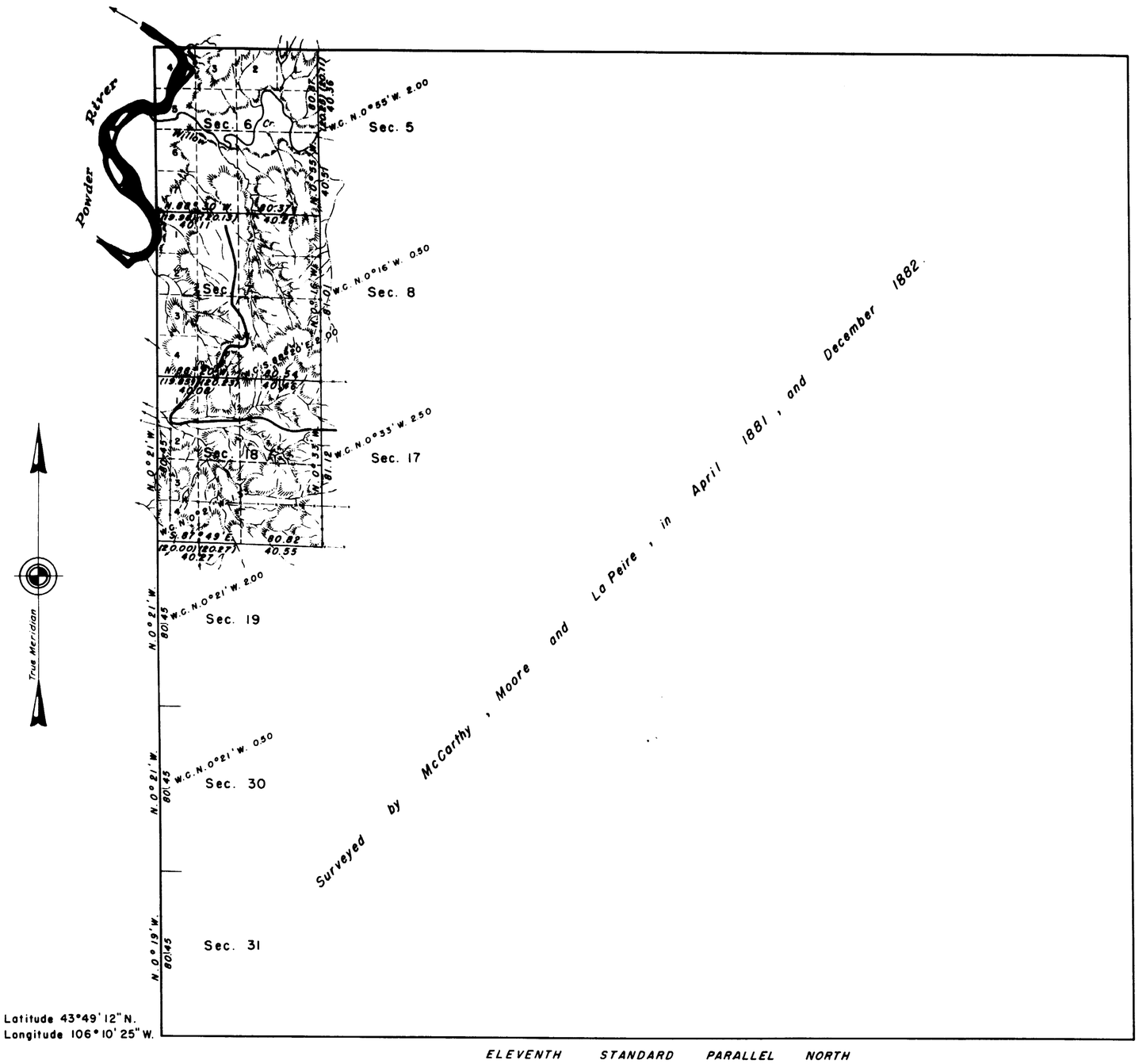

This plat represents a retracement and reestablishment of portions of the original township boundary and subdivisional lines designed to restore all corners in their original locations according to the best available evidence. The lottings and areas are as shown on the plat approved January 24, 1883.

RECEIVED
AUG 6 1952
Bureau of Land Management
Land and Survey Office
Cheyenne, Wyoming

A portion of the west boundary was resurveyed by Ranney Y. Lyman in 1948.

Resurvey of a portion of the subdivisional lines executed by Ranney Y. Lyman under Special Instructions for Group 209 Wyoming, dated April 5, 1946.

Area Resurveyed: 1,913.83 Acres

UNITED STATES DEPARTMENT OF THE INTERIOR
BUREAU OF LAND MANAGEMENT
Washington, D. C., May 26, 1952

This plat is strictly conformable to the approved field notes, and the survey, having been correctly executed in accordance with the requirements of law and the regulations of this Bureau, is hereby accepted.

For the Director

William F. Richards

Chief, Branch of Surveys

J.G.H. Topography compiled from Aerial Photographs

R.E.C.

21656

1104-A

-3-77

8160

Sur. No. 754 Sheet 1 of 6

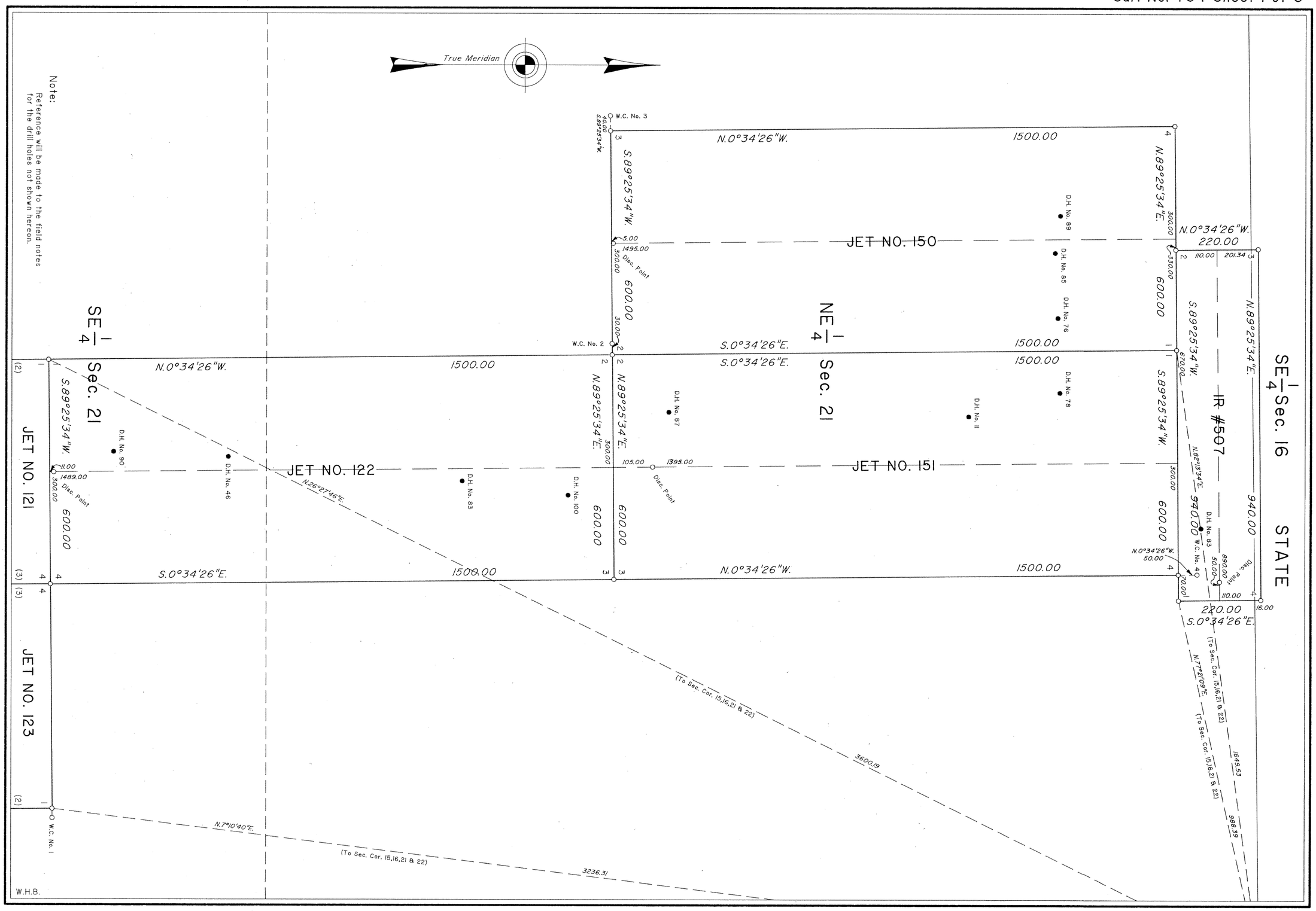

754 - 1

Sur. No. 754 Sheet 2 of 6

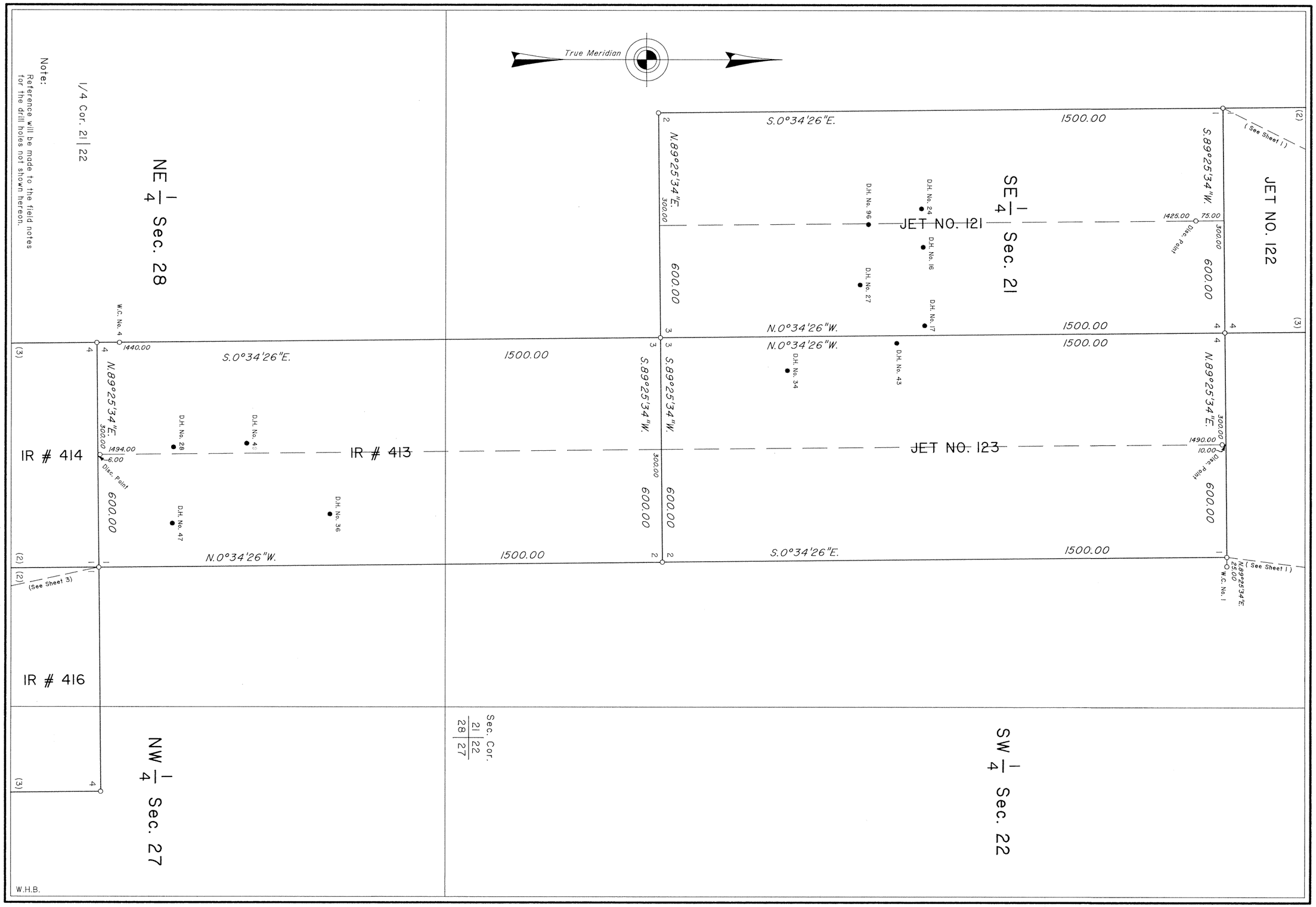

8162

Sur. No. 754 Sheet 3 of 6

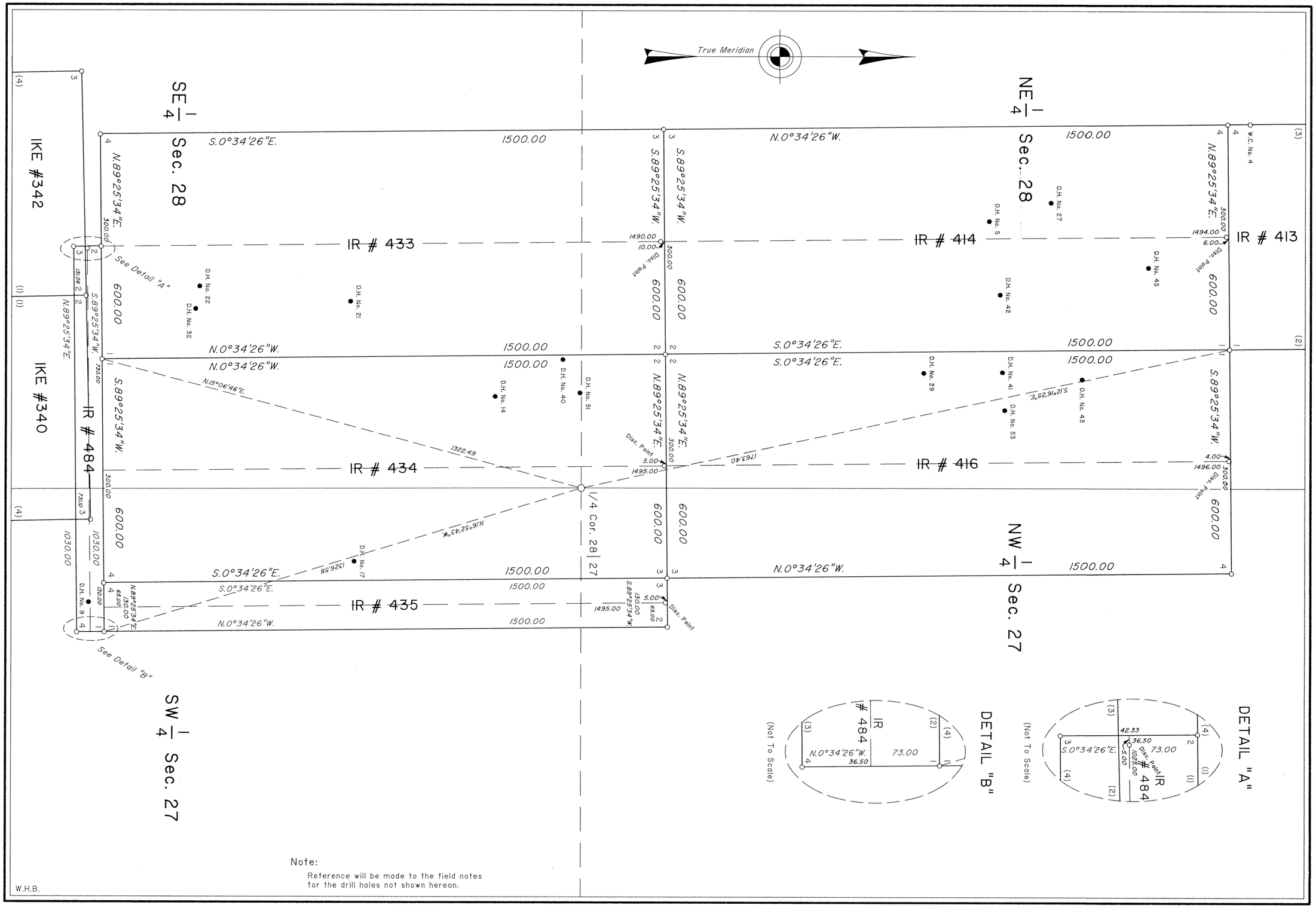

Note:

Reference will be made to the field notes for the drill holes not shown hereon.

(See Sheet 2)

(See Sheet 4)

754 - 3

(See Sheet 5)

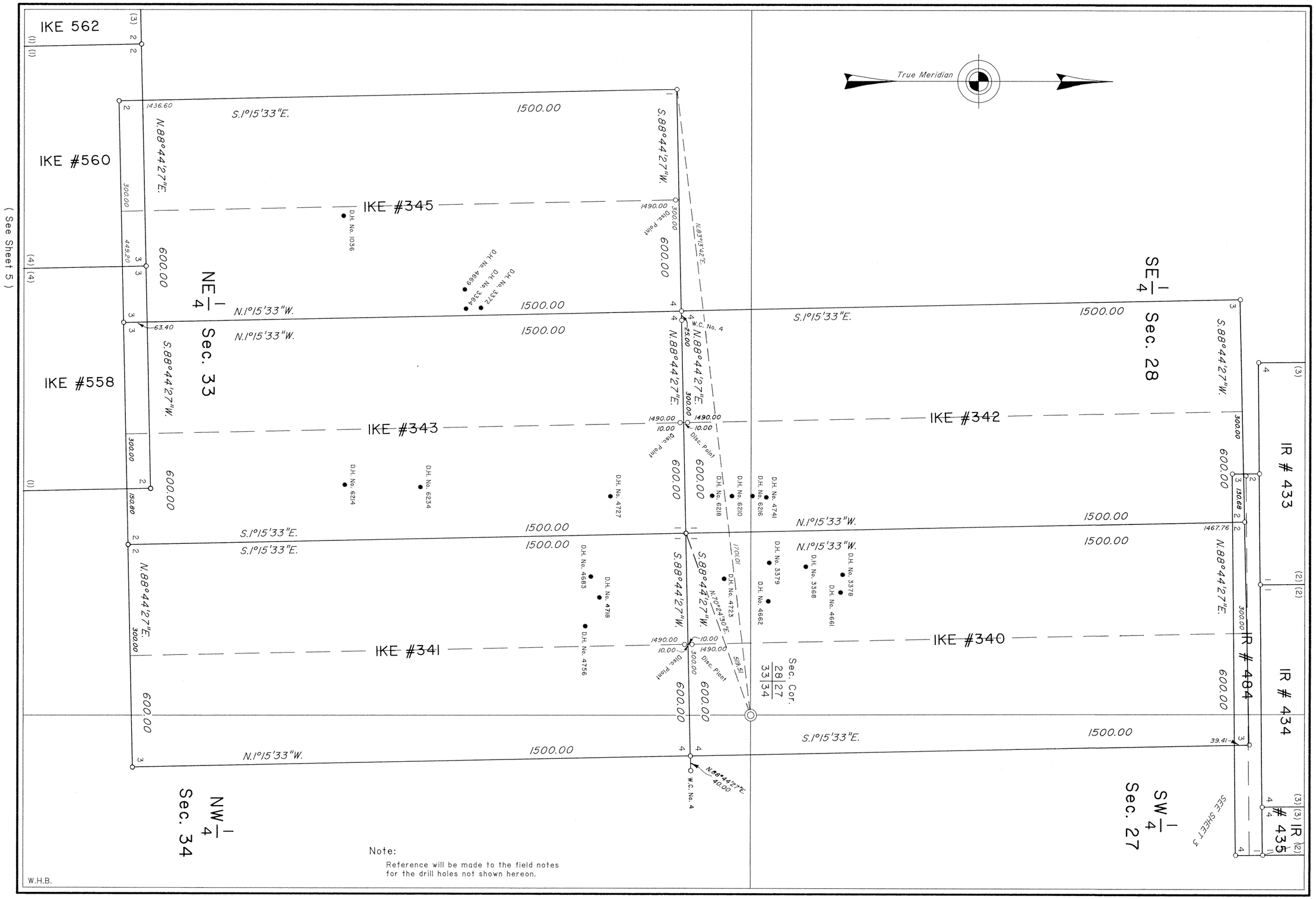

Note:

Reference will be made to the field notes for the drill holes not shown hereon.

(See Sheet 4)

Note:
Reference will be made to the field notes for the drill holes not shown hereon.

(See Sheet 6)

8165

(See Sheet 5)

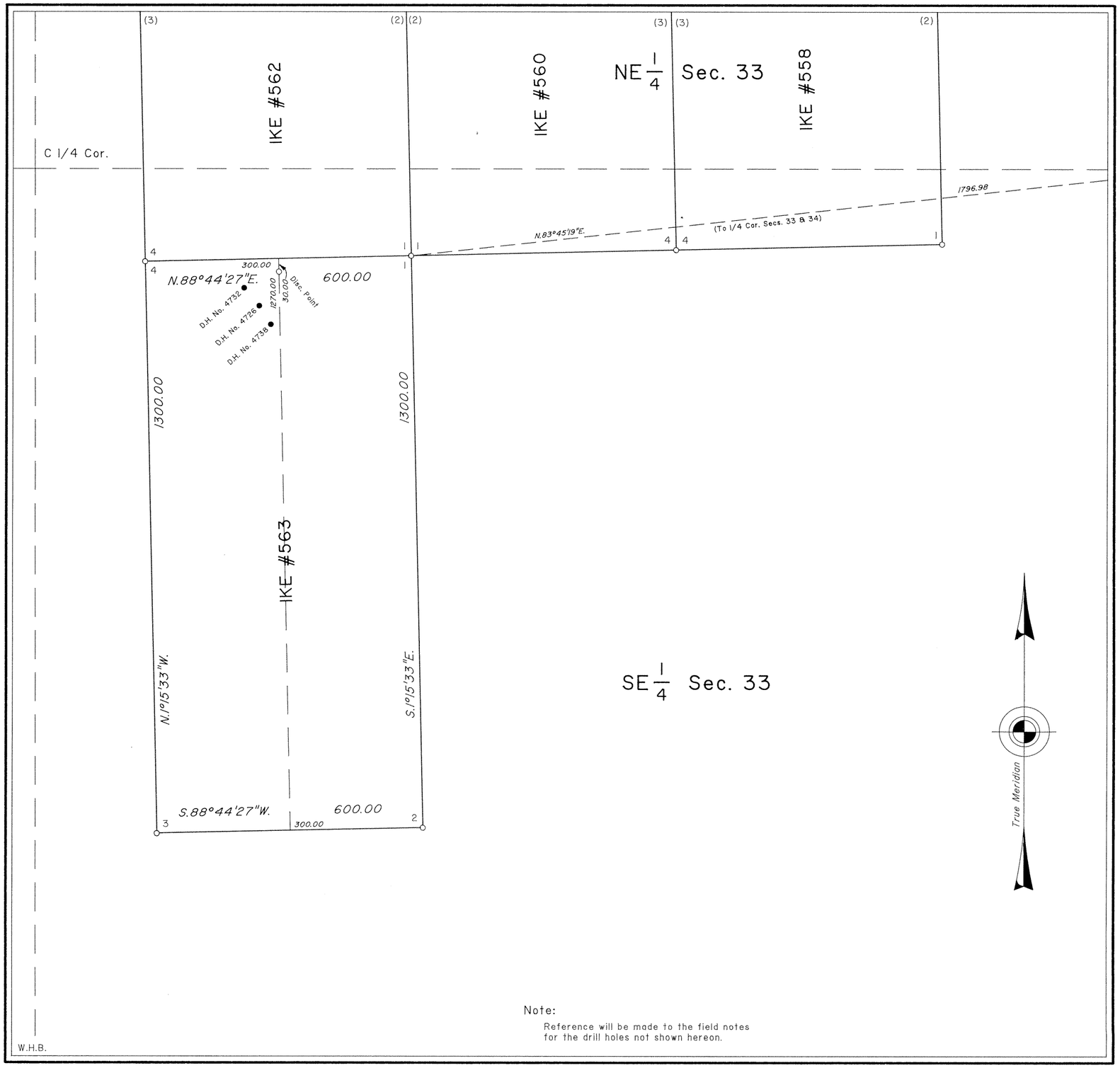

Note:

Reference will be made to the field notes for the drill holes not shown hereon.

MINERAL SURVEY No. 754 WYOMING

CLAIM OF

MALAPAI RESOURCES COMPANY

KNOWN AS THE

IKE #340 to #343,#345,#558,#560 & #561, IKE's 562 & 563, IR #'s 413,414,416, 433 to 435 & 484, IR #507 AND JET NOs. 121 to 123,150 & 151 LODES

SITUATE IN
Sections 16,21,27,28,33 & 34, T. 45 N.,R. 77 W., 6th P.M.
JOHNSON COUNTY
Lat. 43°49'40.0"N., Long. 106°06'38.7"W., NAD 27,
at Cor. No. 1, IKE #558

0 50 100 200 300 400 500 600
Feet
Magnetic Declination, 12° East.

Surveyed, July 8, to July 19, 1994,
By William G. Ladd, Mineral Surveyor.

UNITED STATES DEPARTMENT OF THE INTERIOR
BUREAU OF LAND MANAGEMENT

Cheyenne, Wyoming *August 19, 1997*

I hereby certify that this plat of Mineral Survey No. 754, Wyoming, is strictly conformable to the field notes of said survey which have been examined and approved.

John P. Lee

Chief, Cadastral Surveyor for Wyoming

754 - 6

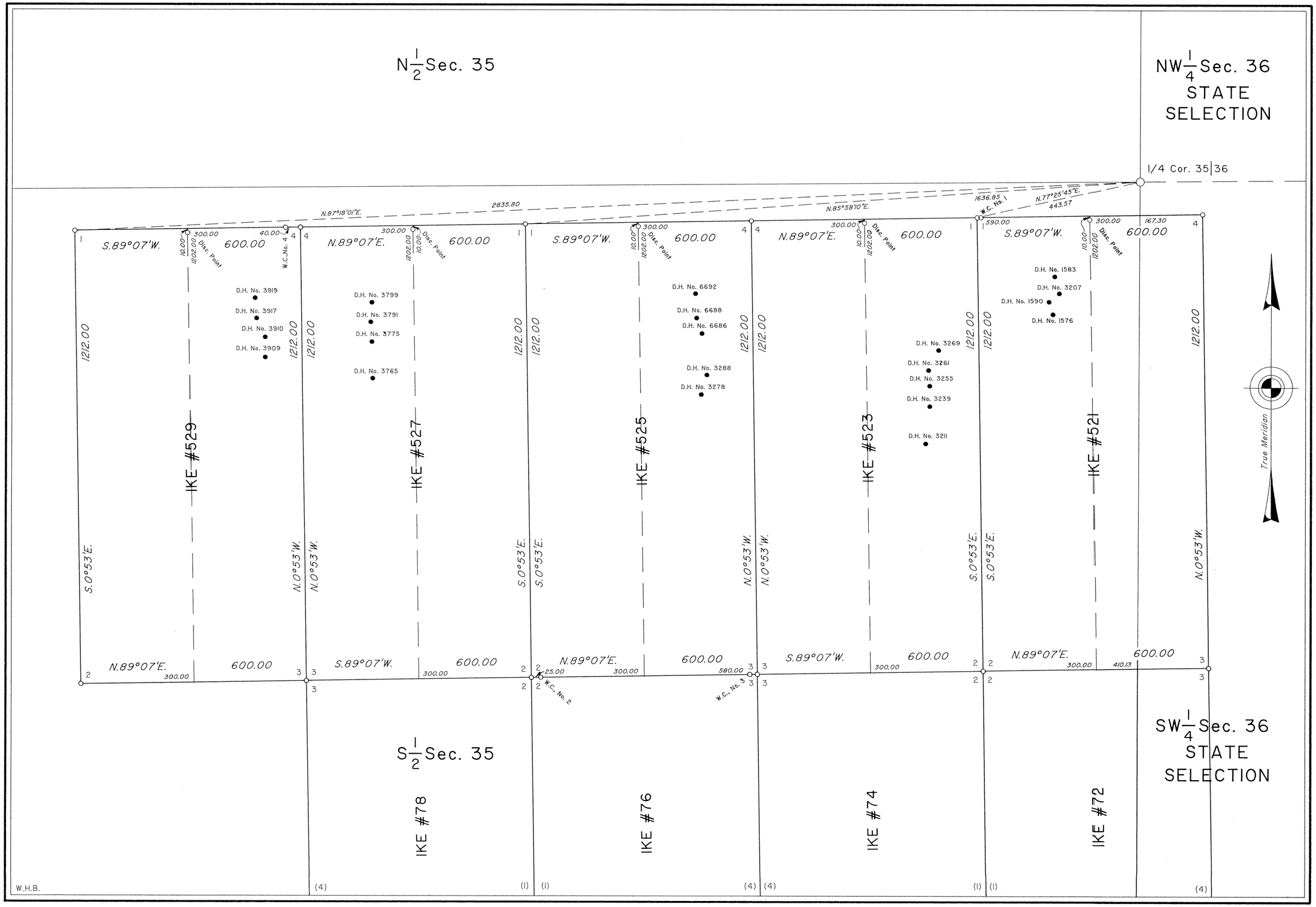
N½ Sec. 35
NW¼ Sec. 36
STATE
SELECTION
1/4 Cor. 35|36
N.87°18'01"E.
2835.80
N.85°58'10"E.
1636.85
W.C. No. 1
N.77°25'45"E.
443.57
S.89°07'W.
N.89°07'E.
600.00
300.00
40.00
W.C. No. 4
10.00
1202.00
Disc. Point
590.00
167.30
1212.00
D.H. No. 3919
D.H. No. 3917
D.H. No. 3910
D.H. No. 3909
D.H. No. 3799
D.H. No. 3791
D.H. No. 3775
D.H. No. 3765
D.H. No. 6692
D.H. No. 6688
D.H. No. 6686
D.H. No. 3288
D.H. No. 3278
D.H. No. 3269
D.H. No. 3261
D.H. No. 3255
D.H. No. 3239
D.H. No. 3211
D.H. No. 1583
D.H. No. 3207
D.H. No. 1590
D.H. No. 1576
IKE #529
IKE #527
IKE #525
IKE #523
IKE #521
S.0°53'E.
N.0°53'W.
25.00
W.C. No. 2
580.00
W.C. No. 3
410.13
True Meridian
S½ Sec. 35
SW¼ Sec. 36
STATE
SELECTION
IKE #78
IKE #76
IKE #74
IKE #72
W.H.B.
(4)
(1)

(See Sheet 2)

(See Sheet 1)

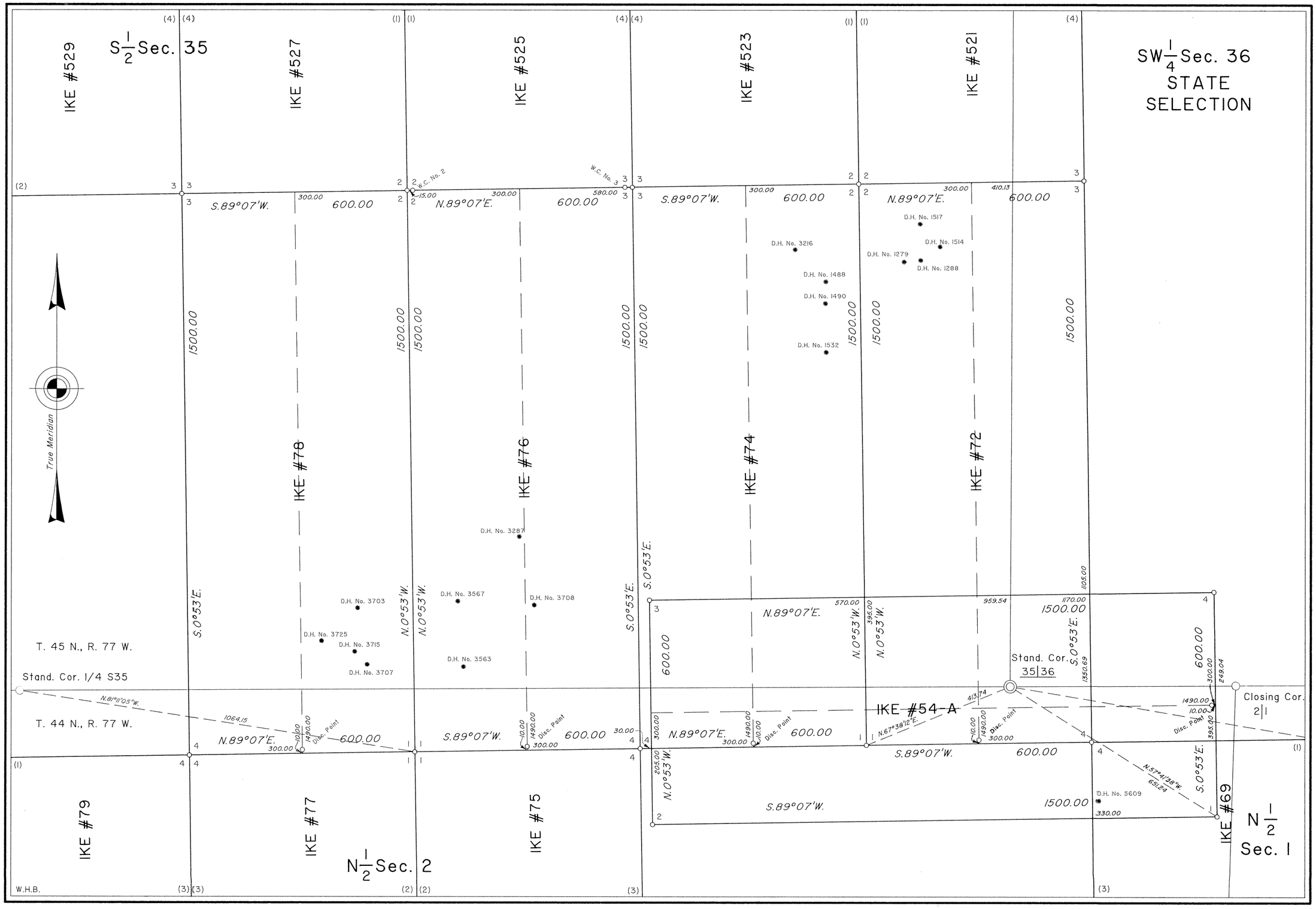

(See Sheet 7)

(See Sheet 8)

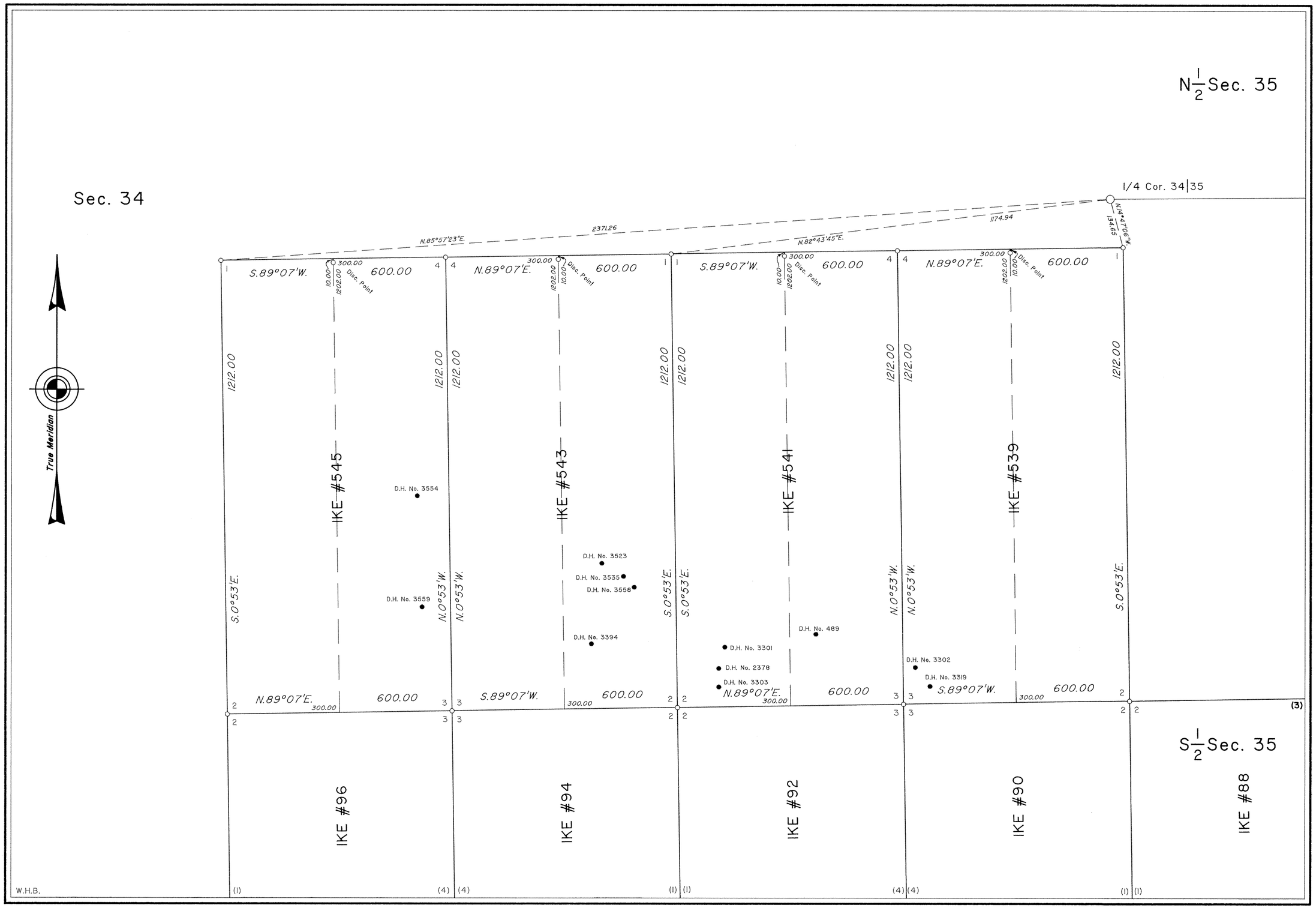
N 1/2 Sec. 35
Sec. 34
1/4 Cor. 34|35
N.14°47'06"W.
34.65
1174.94
2371.26
N.85°57'23"E.
N.82°43'45"E.
True Meridian
S.89°07'W.
N.89°07'E.
600.00
300.00
10.00
1202.00
Disc. Point
1212.00
S.0°53'E.
N.0°53'W.
IKE #545
IKE #543
IKE #541
IKE #539
IKE #96
IKE #94
IKE #92
IKE #90
IKE #88
D.H. No. 3554
D.H. No. 3559
D.H. No. 3523
D.H. No. 3535
D.H. No. 3558
D.H. No. 3394
D.H. No. 489
D.H. No. 3301
D.H. No. 2378
D.H. No. 3303
D.H. No. 3302
D.H. No. 3319
S 1/2 Sec. 35
(3)
W.H.B.
(See Sheet 5)
(See Sheet 4) (See Sheet 5)

(See Sheet 3)

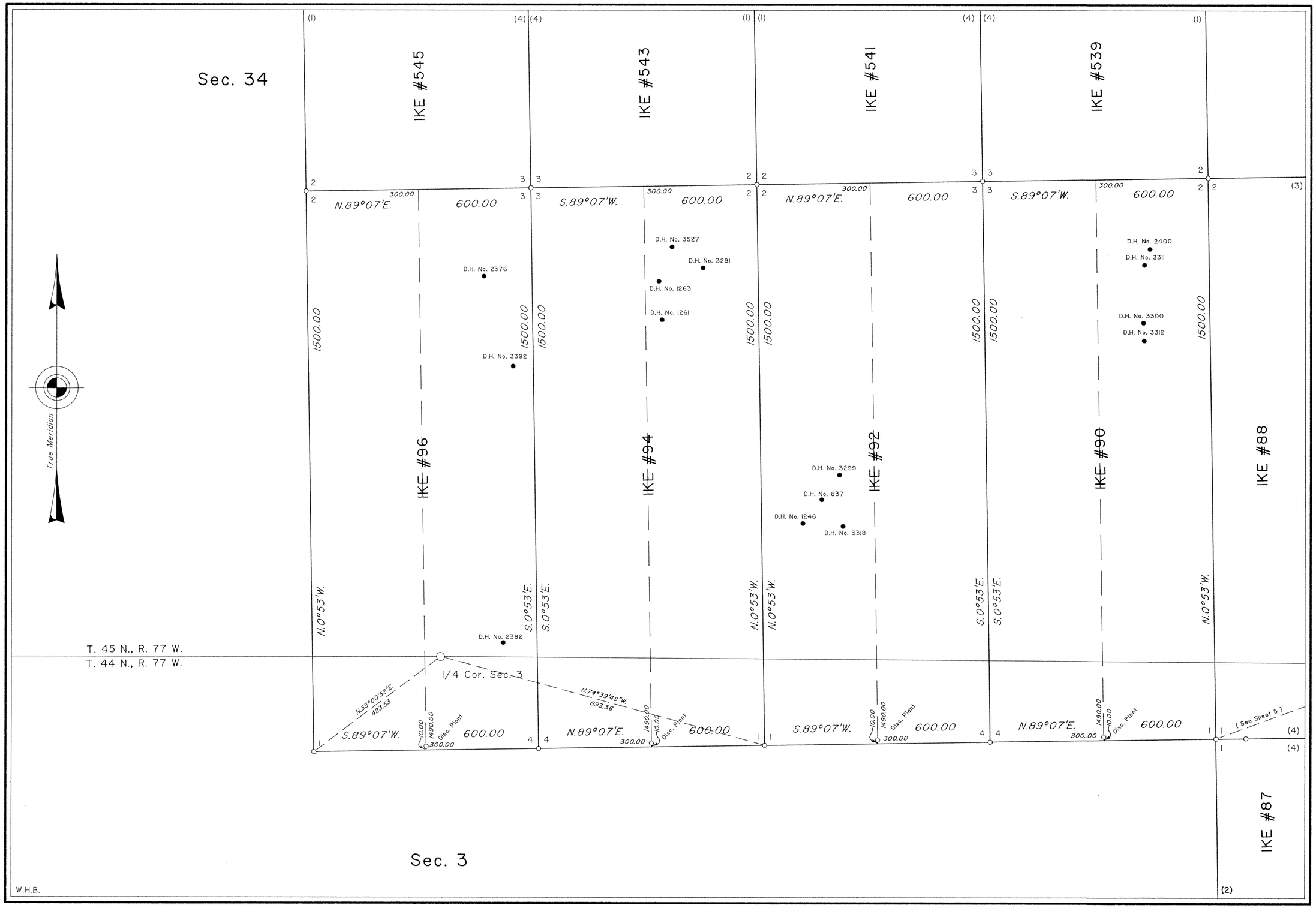
Sec. 34
IKE #545
IKE #543
IKE #541
IKE #539
IKE #96
IKE #94
IKE #92
IKE #90
IKE #88
IKE #87
Sec. 3
True Meridian
N.89°07'E.
S.89°07'W.
300.00
600.00
1500.00
N.0°53'W.
S.0°53'E.
D.H. No. 2376
D.H. No. 3392
D.H. No. 2382
D.H. No. 3527
D.H. No. 3291
D.H. No. 1263
D.H. No. 1261
D.H. No. 3299
D.H. No. 837
D.H. No. 1246
D.H. No. 3318
D.H. No. 2400
D.H. No. 3311
D.H. No. 3300
D.H. No. 3312
T. 45 N., R. 77 W.
T. 44 N., R. 77 W.
1/4 Cor. Sec. 3
N.53°00'52"E.
423.53
N.74°39'49"W.
893.36
1490.00
10.00
Disc. Plant
(See Sheet 5)
W.H.B.

8171

Sur. No. 755 Sheet 5 of 9

(See Sheet 4) (See Sheet 3)

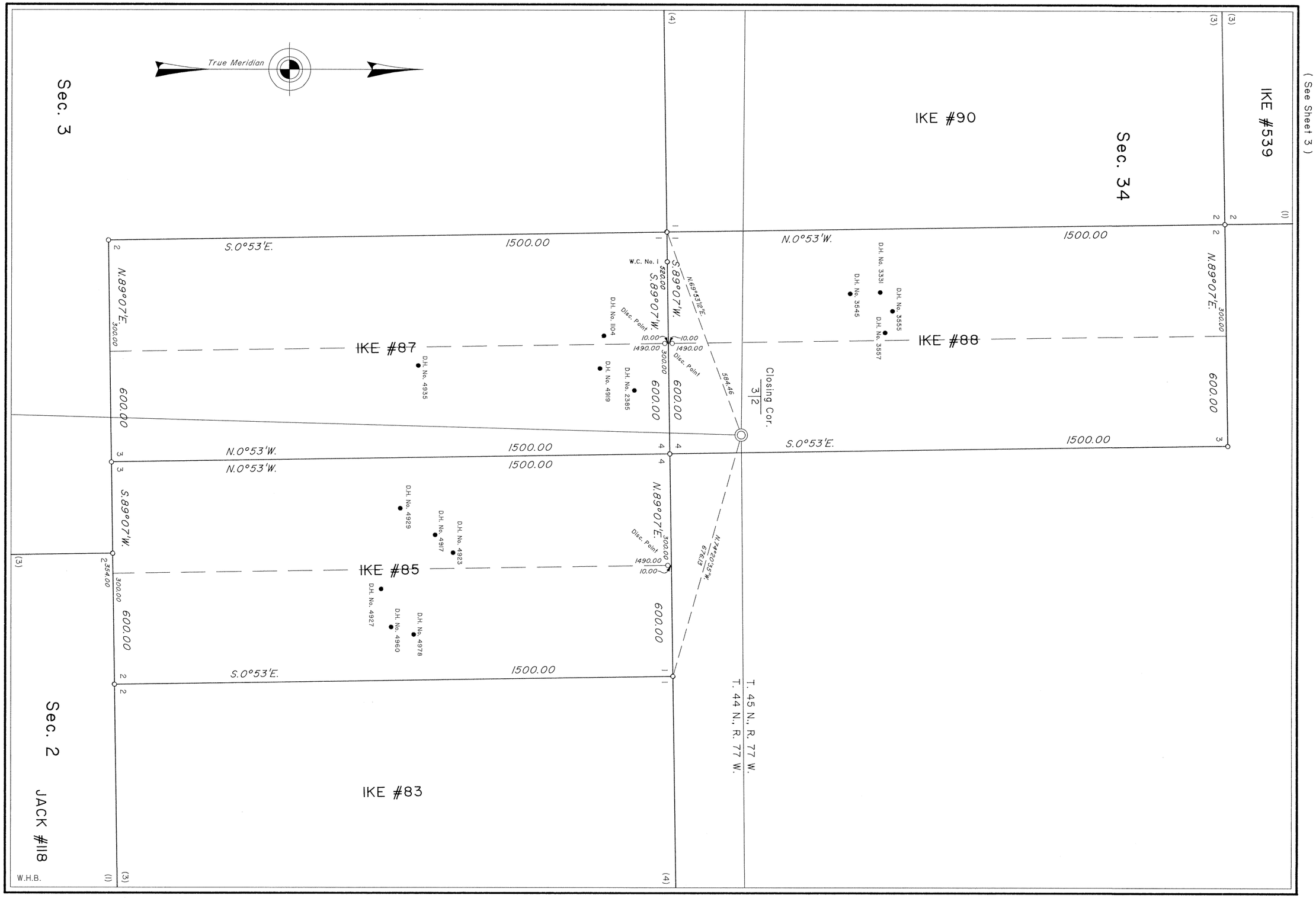

(See Sheet 6)

755 - 5

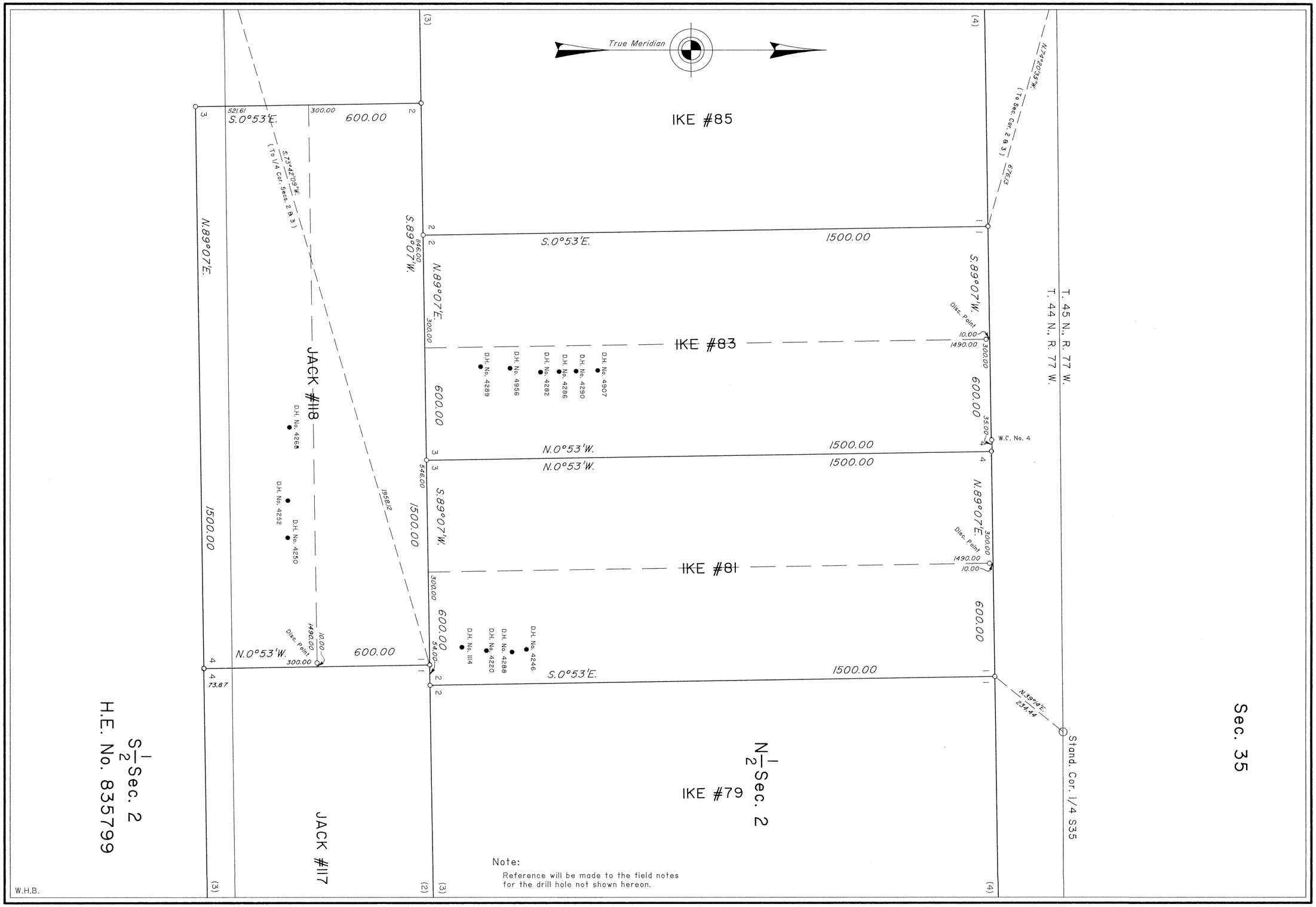

Note:
Reference will be made to the field notes for the drill hole not shown hereon.

(See Sheet 6)

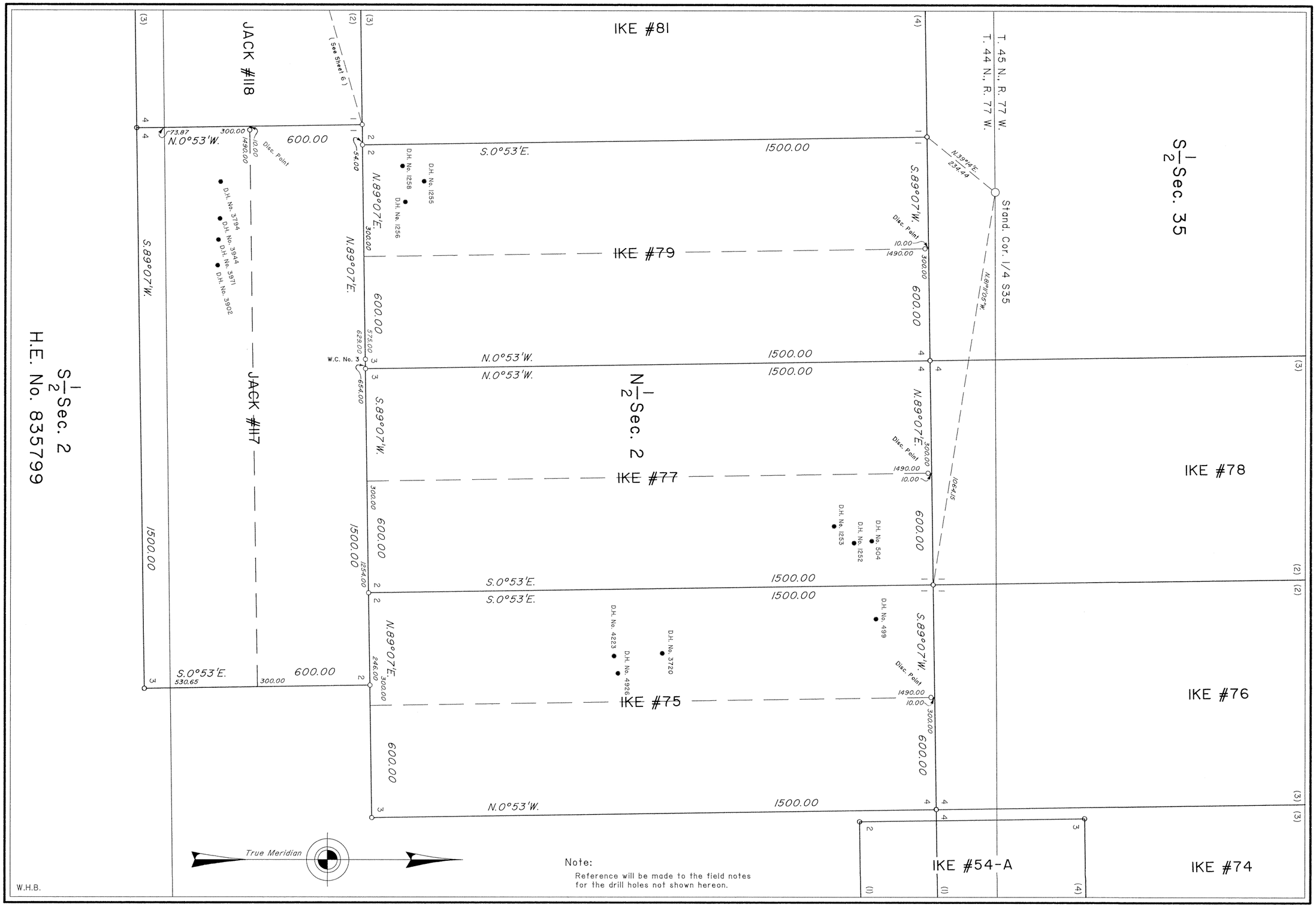

(See Sheet 2)

(See Sheet 2)

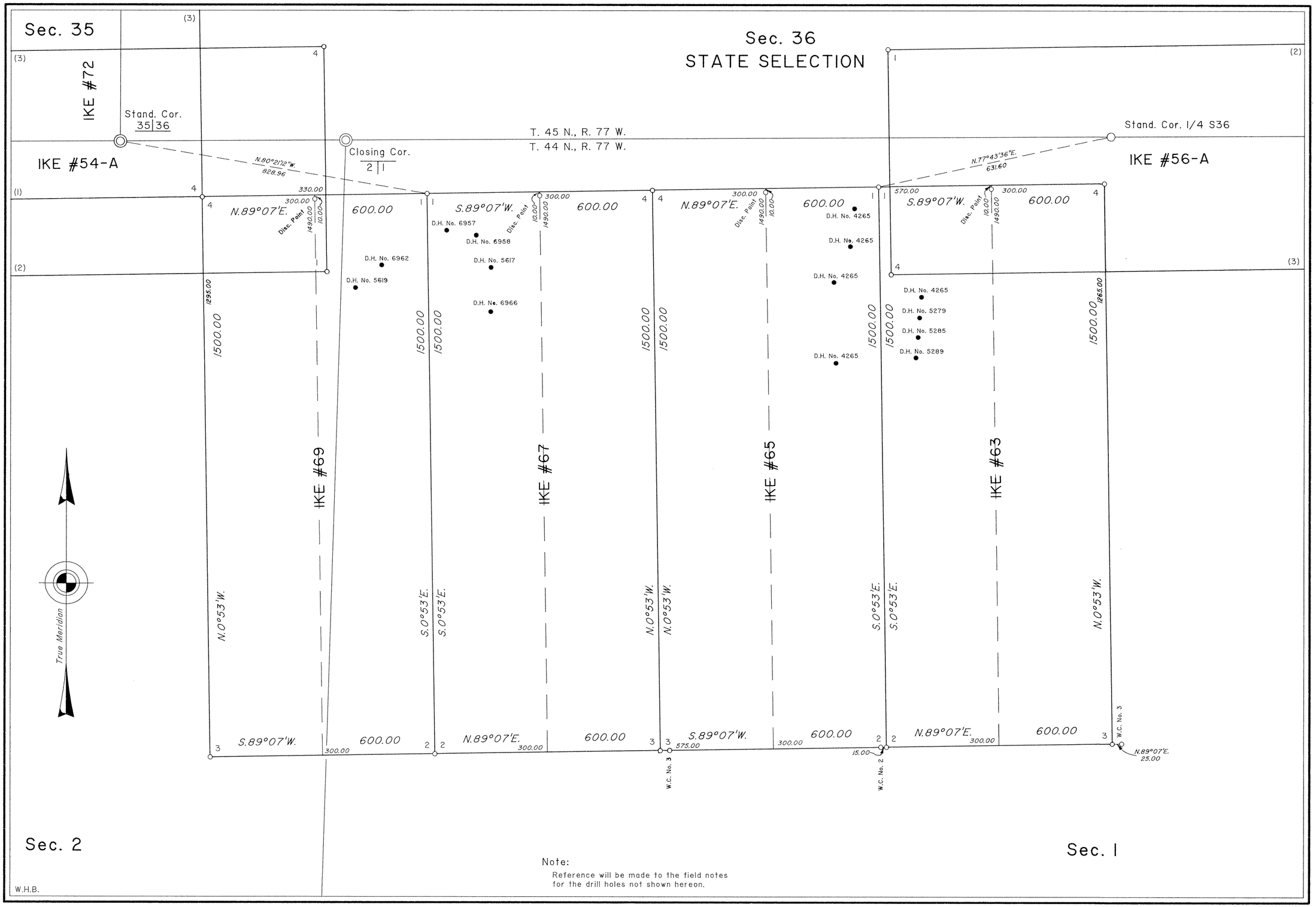

Note:
Reference will be made to the field notes for the drill holes not shown hereon.

(See Sheet 9)

8175

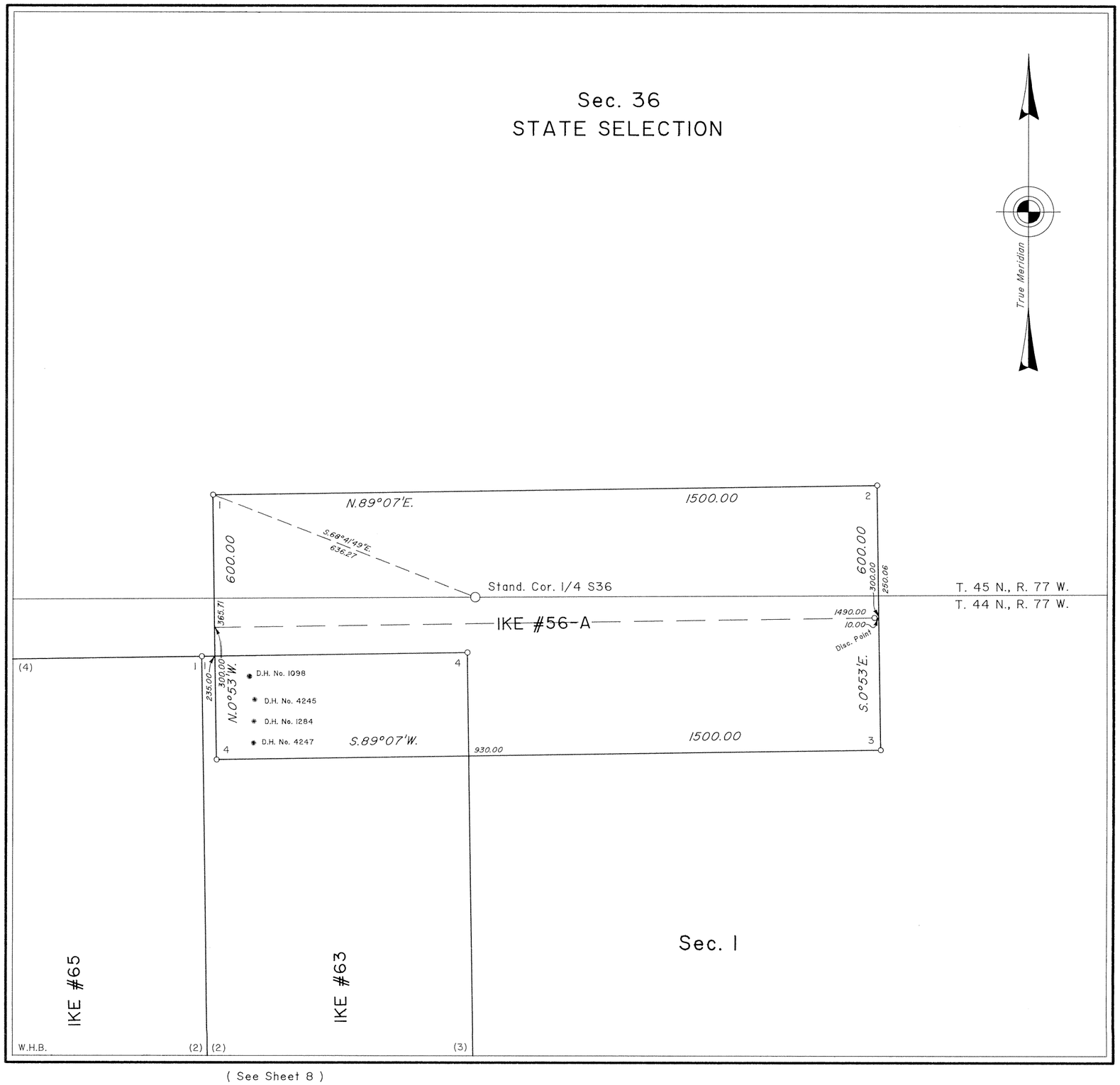

MINERAL SURVEY No. 755 WYOMING

CLAIM OF

MALAPAI RESOURCES COMPANY

KNOWN AS THE

IKE #'s 54-A, 56-A, 63, 65, 67, 69, 72, 74 to 79, 81, 83, 85, 87, 88, 90, 92, 94, 96, 521, 523, 525, 527, 529, 539, 541, 543 & 545, AND JACK #'s 117 & 188 LODES

SITUATE IN
Sections 1, 2 & 3 T. 44 N.,R. 77 W., 6th P.M.
Sections 34, 35 & 36, T. 45 N.,R. 77 W., 6th P.M.
JOHSON COUNTY
Lat. 43°49'41.0"N., Long. 106°05'18.4"W.,
at Cor. No. 1, IKE, #539

0 50 100 200 300 400 500 600
Feet
Magnetic Declination, 12 3/4° East.

Surveyed, June 20, to July 8, 1994,
By William G. Ladd, Mineral Surveyor.

UNITED STATES DEPARTMENT OF THE INTERIOR
BUREAU OF LAND MANAGEMENT

Cheyenne, Wyoming *August 18, 1997*

I hereby certify that this plat of Mineral Survey No. 755, Wyoming, is strictly conformable to the field notes of said survey which have been examined and approved.

John P. Lee
Chief Cadastral Surveyor for Wyoming

755 - 9

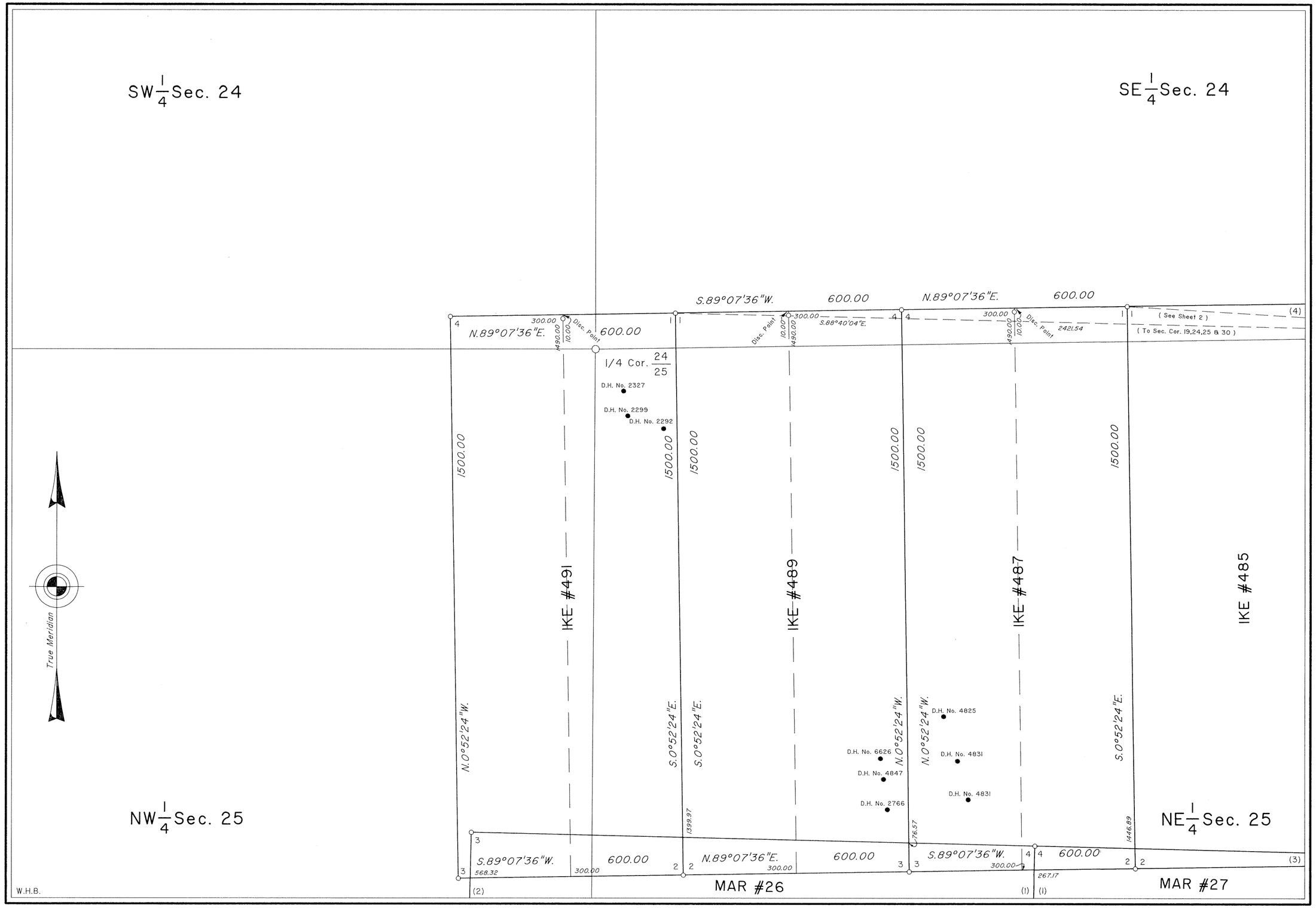
SW 1/4 Sec. 24
SE 1/4 Sec. 24
NW 1/4 Sec. 25
NE 1/4 Sec. 25
True Meridian
S.89°07'36"W.
600.00
N.89°07'36"E.
600.00
N.89°07'36"E.
600.00
300.00
10.00
Disc. Point
490.00
S.88°40'04"E.
2421.54
(See Sheet 2)
(To Sec. Cor. 19,24,25 & 30)
(4)
1/4 Cor. 24/25
D.H. No. 2327
D.H. No. 2299
D.H. No. 2292
1500.00
N.0°52'24"W.
S.0°52'24"E.
IKE #491
IKE #489
IKE #487
IKE #485
D.H. No. 6626
D.H. No. 4847
D.H. No. 2766
D.H. No. 4825
D.H. No. 4831
D.H. No. 4831
1399.97
76.57
1446.89
S.89°07'36"W.
568.32
300.00
600.00
N.89°07'36"E.
300.00
600.00
S.89°07'36"W.
300.00
267.17
600.00
(2)
MAR #26
(1)
(1)
MAR #27
(3)
W.H.B.
(See Sheet 5) (See Sheet 4)
(See Sheet 4) (See Sheet 2)

8202

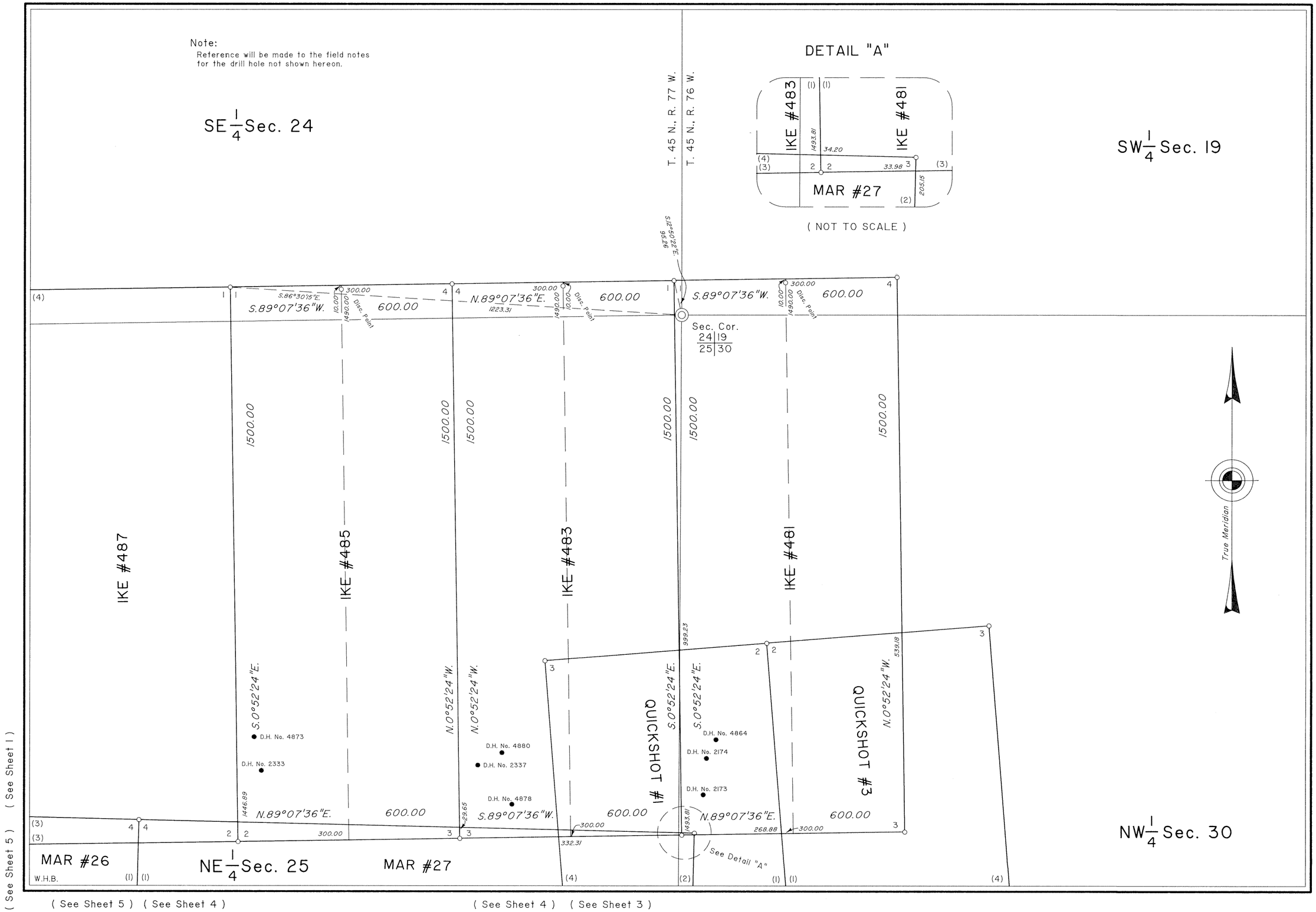
Note:
Reference will be made to the field notes for the drill hole not shown hereon.
SE 1/4 Sec. 24
T. 45 N., R. 77 W.
T. 45 N., R. 76 W.
DETAIL "A"
IKE #483
IKE #481
MAR #27
1493.81
34.20
33.98
205.16
(NOT TO SCALE)
SW 1/4 Sec. 19
S.12°50'22"E.
92.56
S.86°30'15"E.
S.89°07'36"W.
600.00
300.00
Disc. Point
N.89°07'36"E.
1223.31
Sec. Cor.
24 19
25 30
1500.00
IKE #487
IKE #485
IKE #483
IKE #481
True Meridian
S.0°52'24"E.
N.0°52'24"W.
D.H. No. 4873
D.H. No. 2333
D.H. No. 4880
D.H. No. 2337
D.H. No. 4878
D.H. No. 4864
D.H. No. 2174
D.H. No. 2173
QUICKSHOT #1
QUICKSHOT #3
999.23
539.18
1446.89
29.65
1493.81
332.31
268.88
See Detail "A"
MAR #26
W.H.B.
NE 1/4 Sec. 25
MAR #27
NW 1/4 Sec. 30
(See Sheet 1)
(See Sheet 5)
(See Sheet 5) (See Sheet 4)
(See Sheet 4) (See Sheet 3)

756 - 2

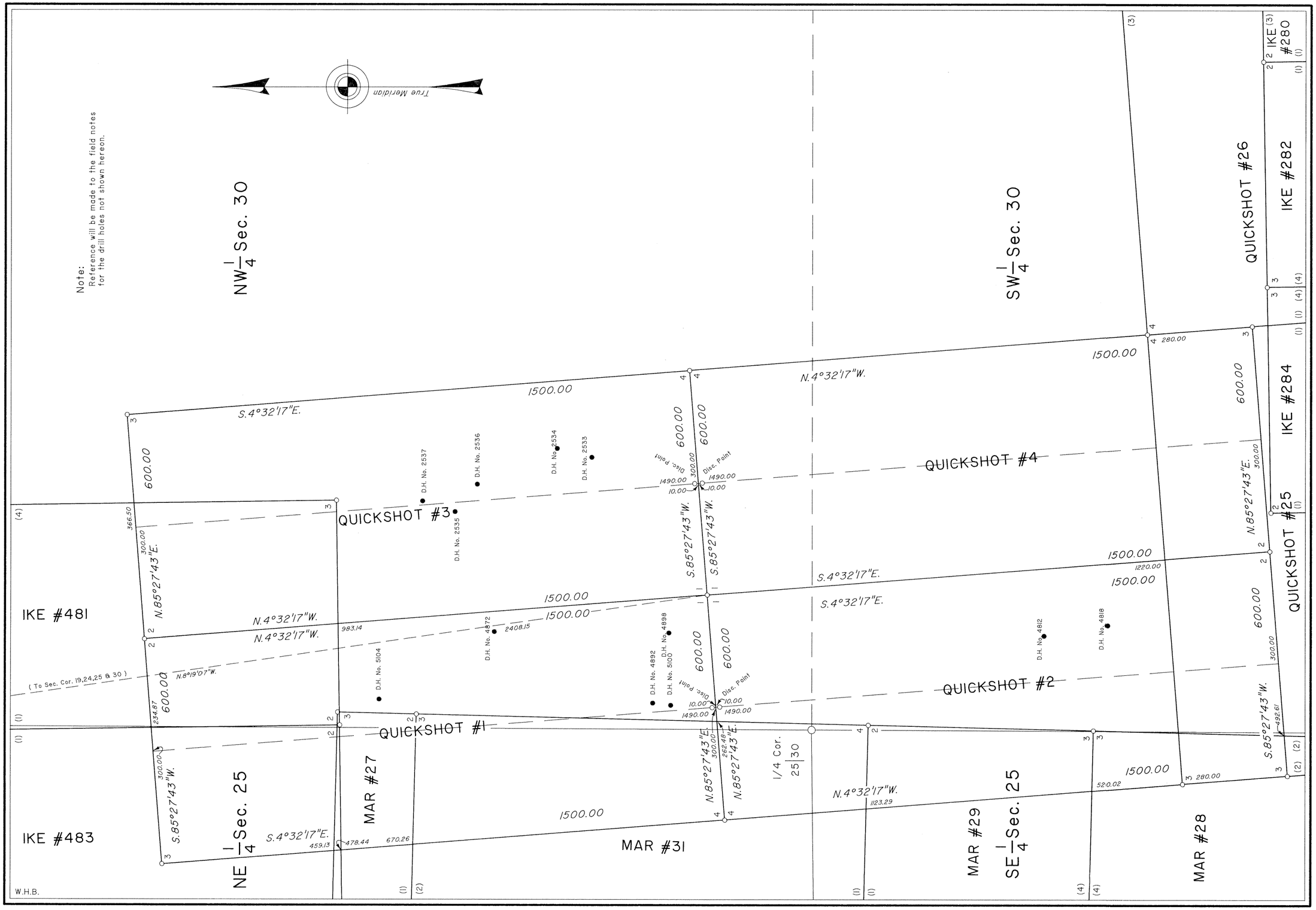

(See Sheet 2) (See Sheet 4)

(See Sheet 2)

(See Sheet 4) (See Sheet 7)

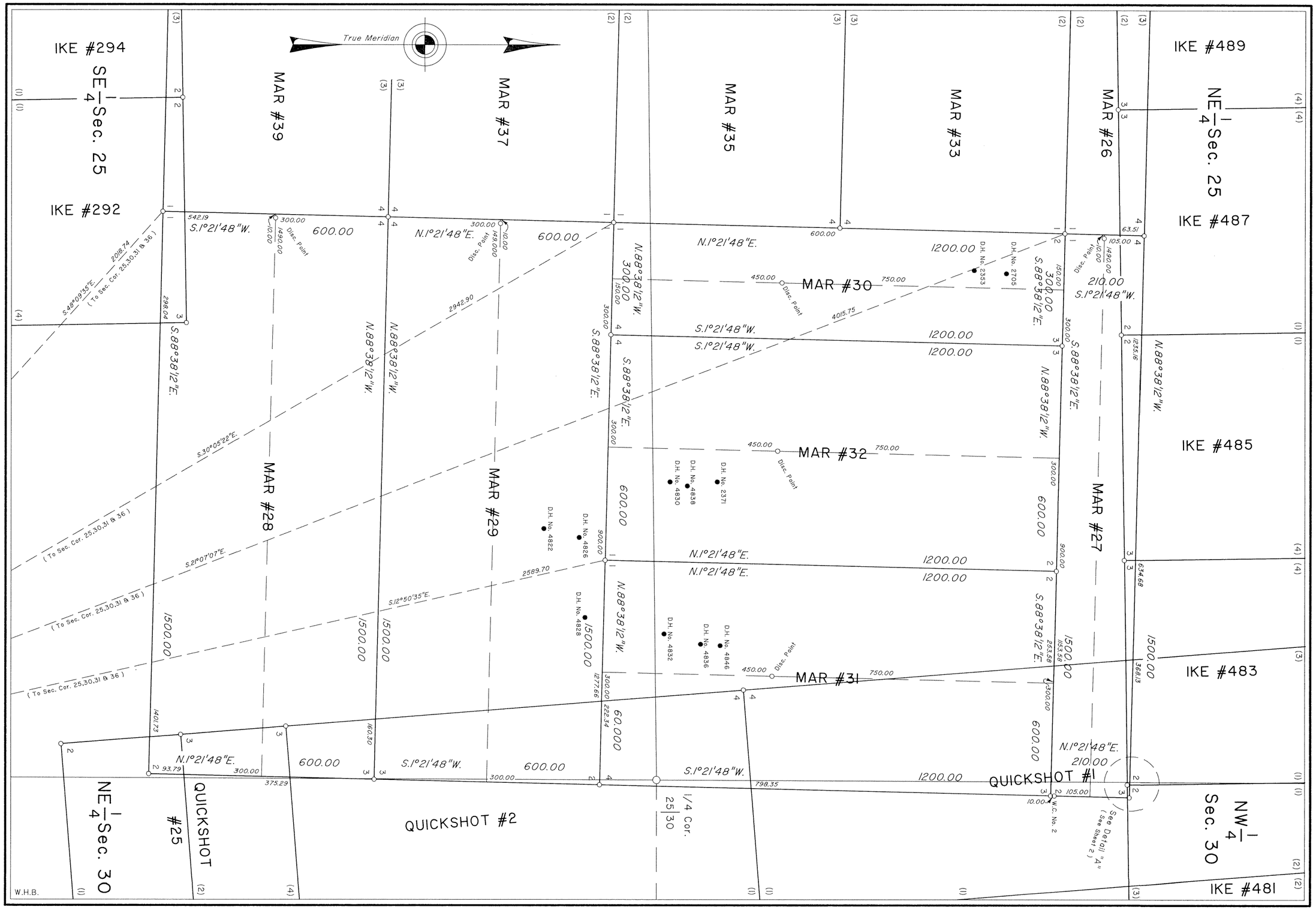

(See Sheet 6)

(See Sheet 1) (See Sheet 2)

(See Sheet 7) (See Sheet 3)

(See Sheet 3)

(See Sheet 2)

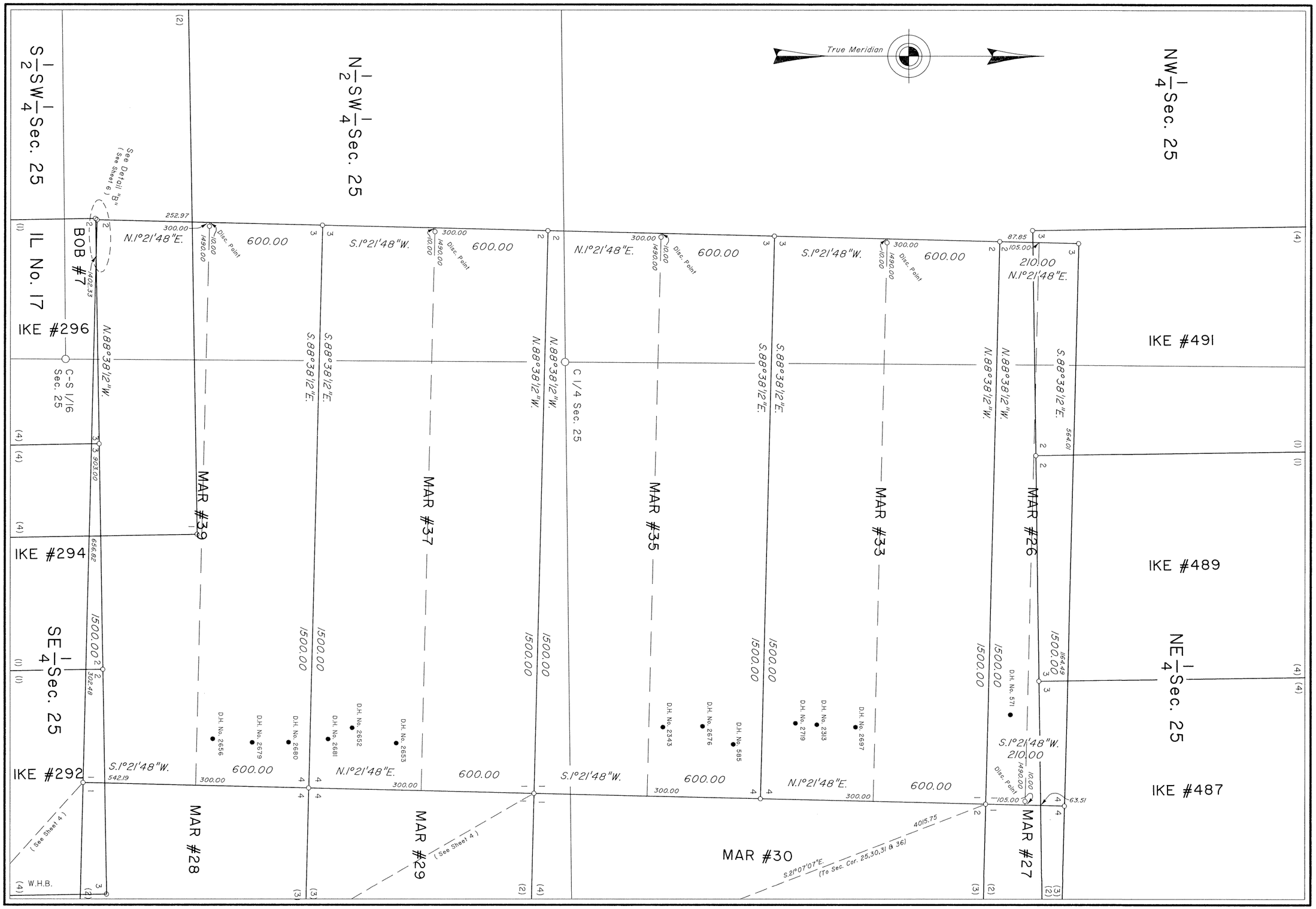
True Meridian
NW 1/4 Sec. 25
N 1/2 SW 1/4 Sec. 25
S 1/2 SW 1/4 Sec. 25
SE 1/4 Sec. 25
NE 1/4 Sec. 25
IL No. 17
IKE #296
BOB #7
IKE #294
IKE #292
IKE #491
IKE #489
IKE #487
MAR #39
MAR #37
MAR #35
MAR #33
MAR #26
MAR #28
MAR #29
MAR #30
MAR #27
C 1/4 Sec. 25
C-S 1/16 Sec. 25
See Detail "B" (See Sheet 6)
N.1°21'48"E.
S.1°21'48"W.
S.88°38'12"E.
N.88°38'12"W.
600.00
1500.00
210.00
Disc. Point
D.H. No. 2656
D.H. No. 2679
D.H. No. 2680
D.H. No. 2681
D.H. No. 2652
D.H. No. 2653
D.H. No. 2343
D.H. No. 2676
D.H. No. 585
D.H. No. 2719
D.H. No. 2313
D.H. No. 2697
D.H. No. 571
4015.75
S.21°07'07"E.
(To Sec. Cor. 25,30,31 & 36)
W.H.B.
(See Sheet 4)
(See Sheet 6)
(See Sheet 1)

(See Sheet 5) (See Sheet 4)

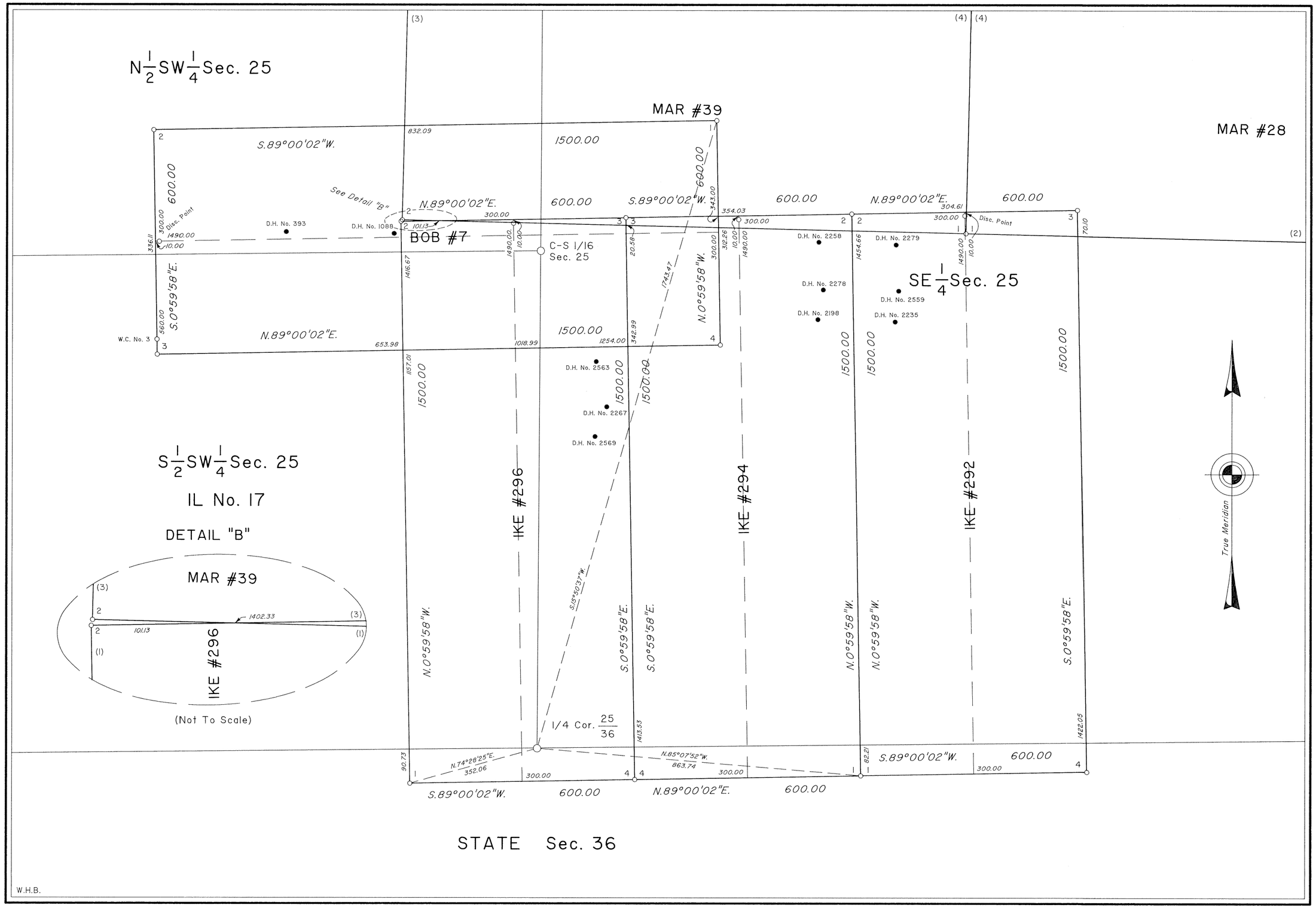

(See Sheet 4)

(See Sheet 4) (See Sheet 3) (See Sheet 8)

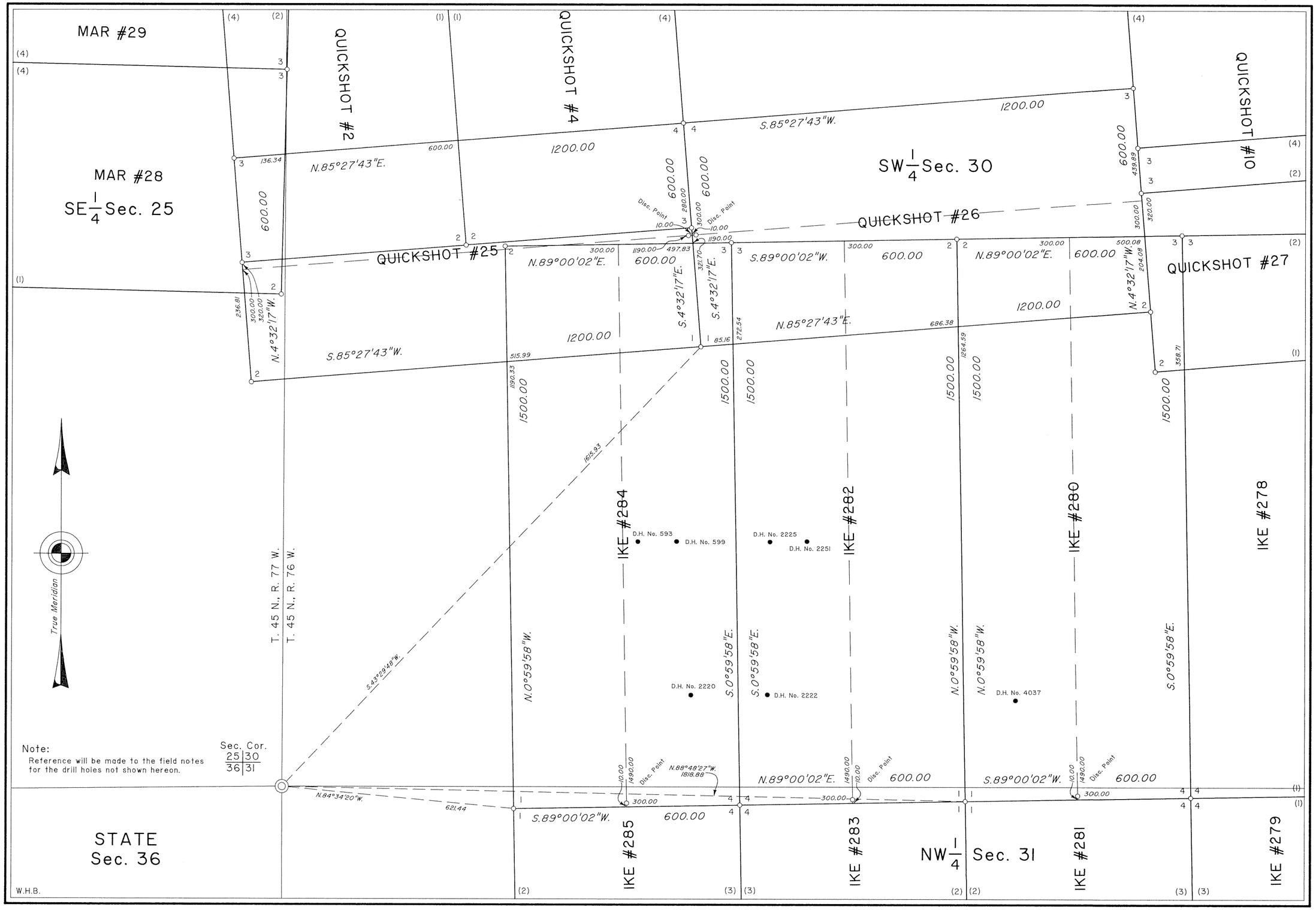

Note:
Reference will be made to the field notes for the drill holes not shown hereon.

(See Sheet 4) (See Sheet 8) (See Sheet 9) (See Sheet 10) (See Sheet 9)

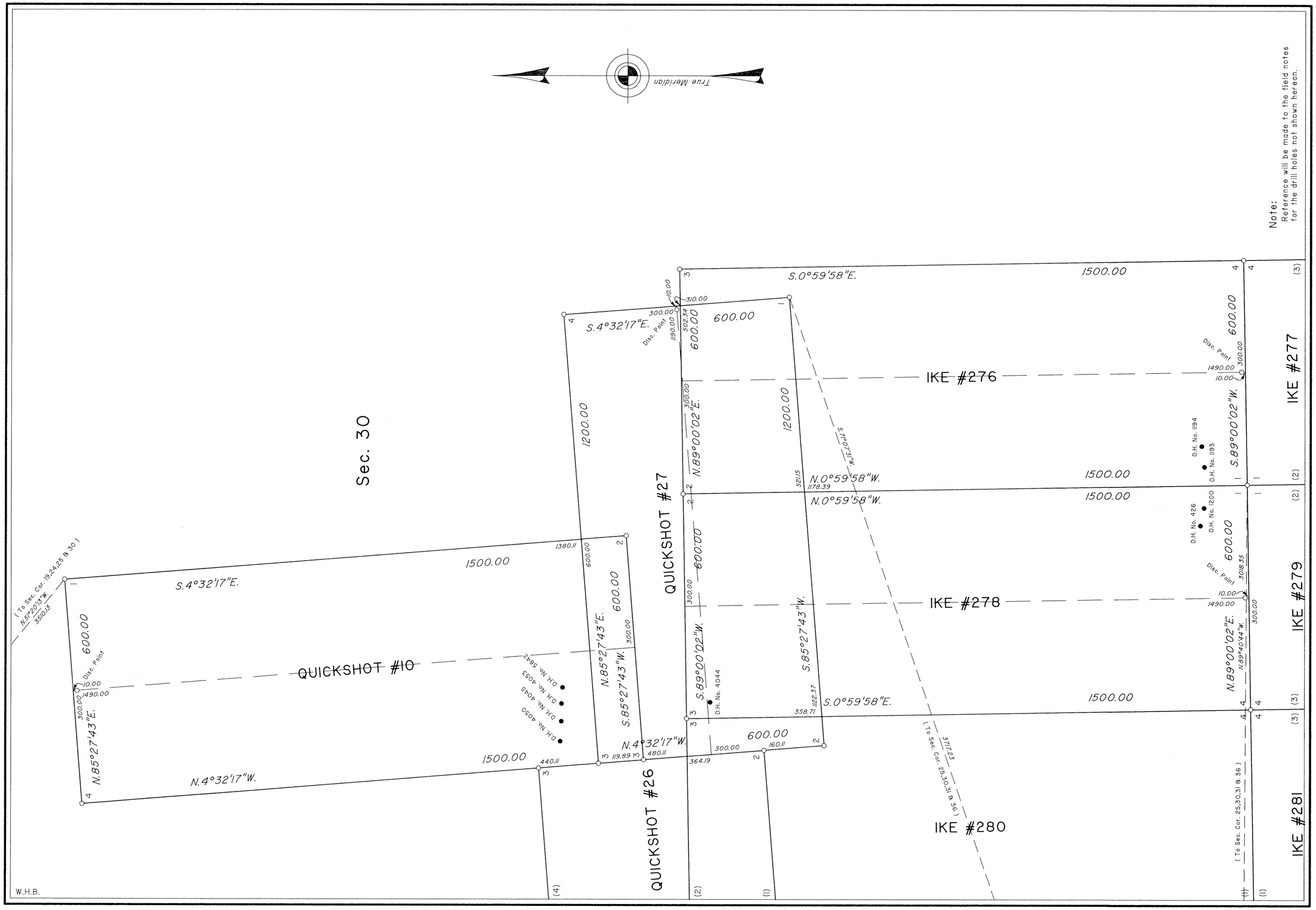
True Meridian
Note:
Reference will be made to the field notes for the drill holes not shown hereon.
Sec. 30
QUICKSHOT #10
QUICKSHOT #26
QUICKSHOT #27
IKE #276
IKE #277
IKE #278
IKE #279
IKE #280
IKE #281
S.4°32'17"E.
N.4°32'17"W.
N.85°27'43"E.
S.85°27'43"W.
N.85°27'43"W.
S.89°00'02"E.
N.89°00'02"E.
N.89°00'02"W.
S.89°00'02"W.
S.0°59'58"E.
N.0°59'58"W.
S.7°07'31"W.
1500.00
1200.00
600.00
Disc. Point
D.H. No. 4050
D.H. No. 4045
D.H. No. 4053
D.H. No. 5842
D.H. No. 4044
D.H. No. 426
D.H. No. 1200
D.H. No. 1193
D.H. No. 1194
(To Sec. Cor. 19,24,25 & 30)
(To Sec. Cor. 25,30,31 & 36)
(See Sheet 7)
(See Sheet 10)
(See Sheet 9)
W.H.B.

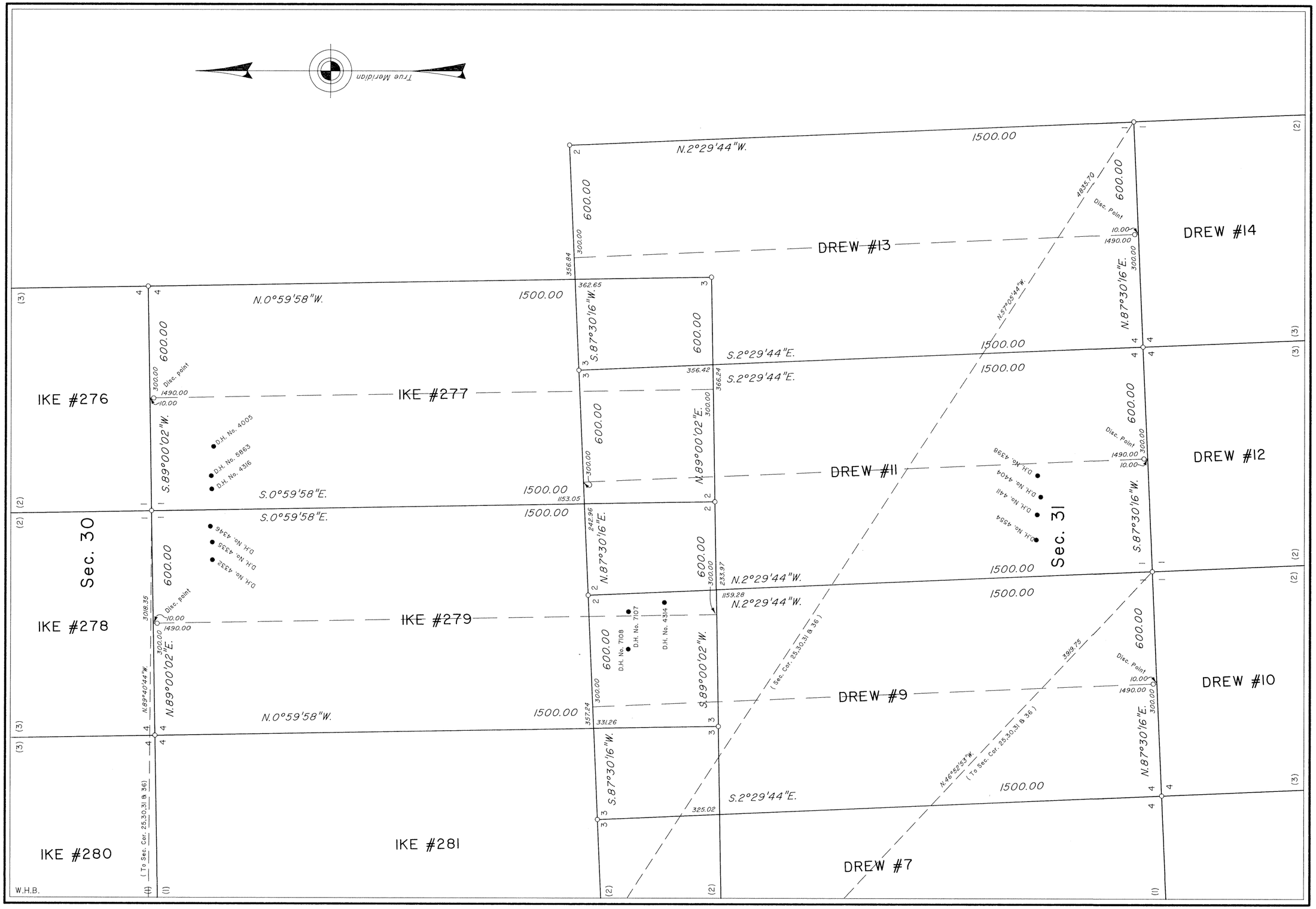
True Meridian
N.2°29'44"W.
1500.00
600.00
300.00
356.84
DREW #13
DREW #14
4835.70
Disc. Point
10.00
1490.00
N.87°30'16"E.
N.57°03'44"W.
N.0°59'58"W.
362.65
S.87°30'16"W.
S.2°29'44"E.
356.42
366.24
IKE #276
IKE #277
S.89°00'02"W.
N.89°00'02"E.
D.H. No. 4005
D.H. No. 5863
D.H. No. 4316
S.0°59'58"E.
1153.05
DREW #11
DREW #12
D.H. No. 4398
D.H. No. 4404
D.H. No. 4411
D.H. No. 4554
Sec. 30
Sec. 31
D.H. No. 4346
D.H. No. 4335
D.H. No. 4332
242.96
233.97
1159.28
IKE #278
IKE #279
3018.35
N.89°40'44"W.
D.H. No. 7108
D.H. No. 7107
D.H. No. 4314
357.24
331.26
DREW #9
DREW #10
(Sec. Cor. 25,30,31 & 36)
3919.75
N.46°52'53"W.
(To Sec. Cor. 25,30,31 & 36)
325.02
IKE #280
IKE #281
DREW #7
(To Sec. Cor. 25,30,31 & 36)
W.H.B.
(See Sheet 8)
(See Sheet 7)
(See Sheet 11)
(See Sheet 7)
(See Sheet 10)

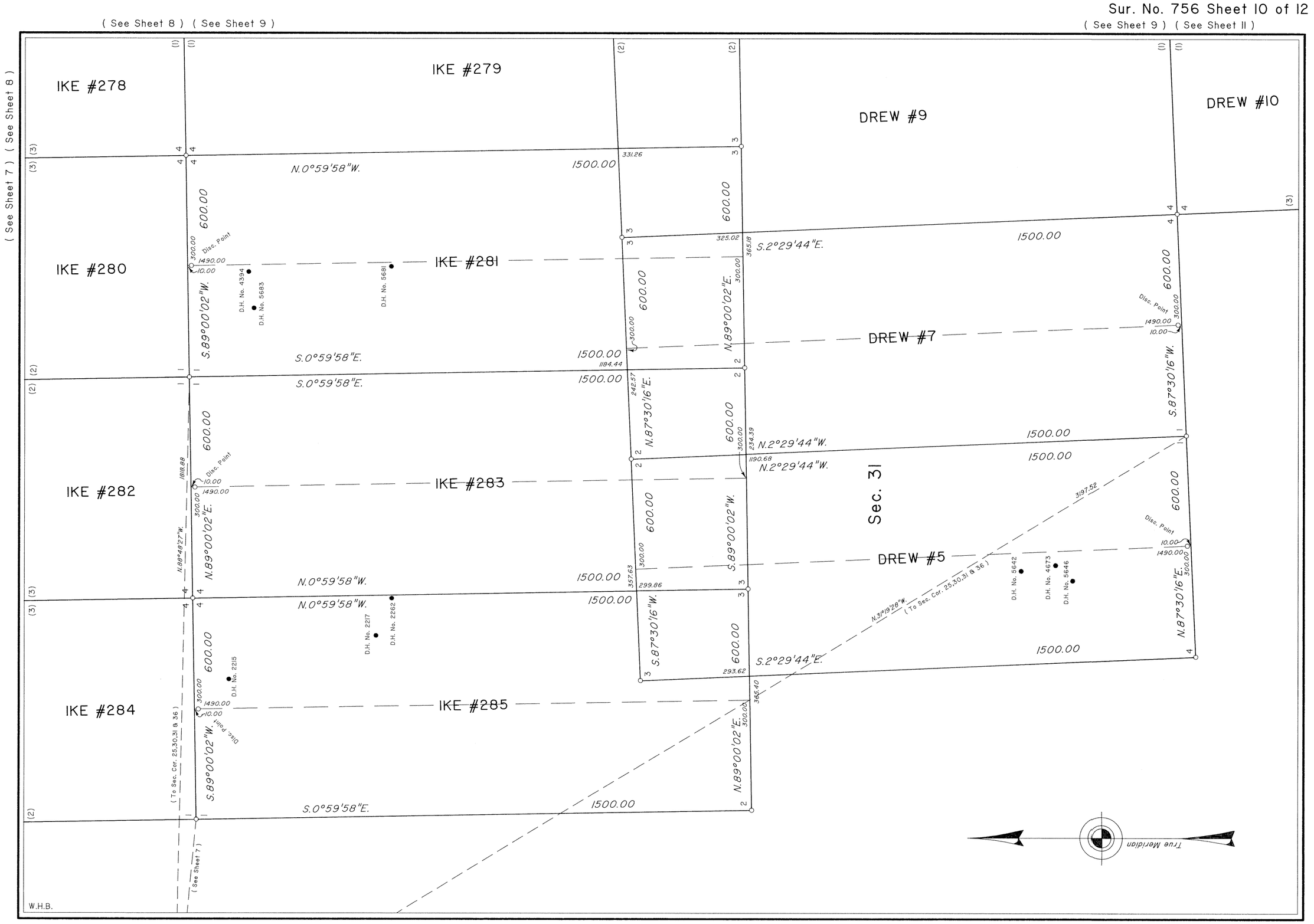
(See Sheet 8) (See Sheet 9)
(See Sheet 9) (See Sheet 11)
(See Sheet 7) (See Sheet 8)
(See Sheet 11)
IKE #278
IKE #279
DREW #9
DREW #10
IKE #280
IKE #281
DREW #7
IKE #282
IKE #283
DREW #5
IKE #284
IKE #285
Sec. 31
N.0°59'58"W.
1500.00
600.00
331.26
325.02
365.18
S.2°29'44"E.
S.89°00'02"W.
N.89°00'02"E.
Disc. Point
300.00
1490.00
10.00
D.H. No. 4394
D.H. No. 5683
D.H. No. 5681
S.0°59'58"E.
1184.44
242.57
N.87°30'16"E.
S.87°30'16"W.
N.2°29'44"W.
234.39
1190.68
1818.88
N.88°48'27"W.
3197.52
N.3°19'28"W.
(To Sec. Cor. 25,30,31 & 36)
D.H. No. 5642
D.H. No. 4673
D.H. No. 5646
357.63
299.86
D.H. No. 2217
D.H. No. 2262
D.H. No. 2215
293.62
355.40
True Meridian
W.H.B.

(See Sheet 10) (See Sheet 9)

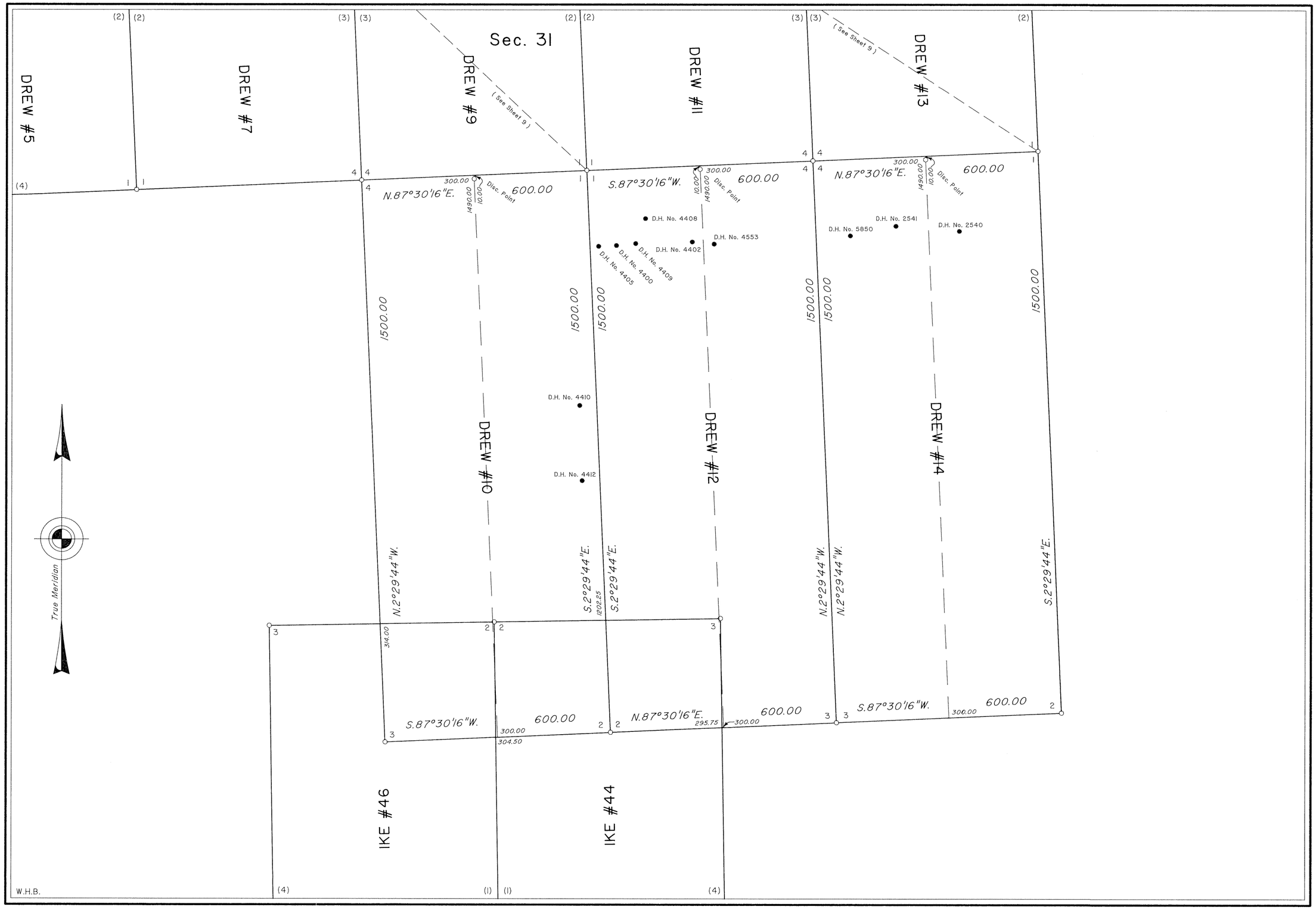

(See Sheet 12)

(See Sheet 11)

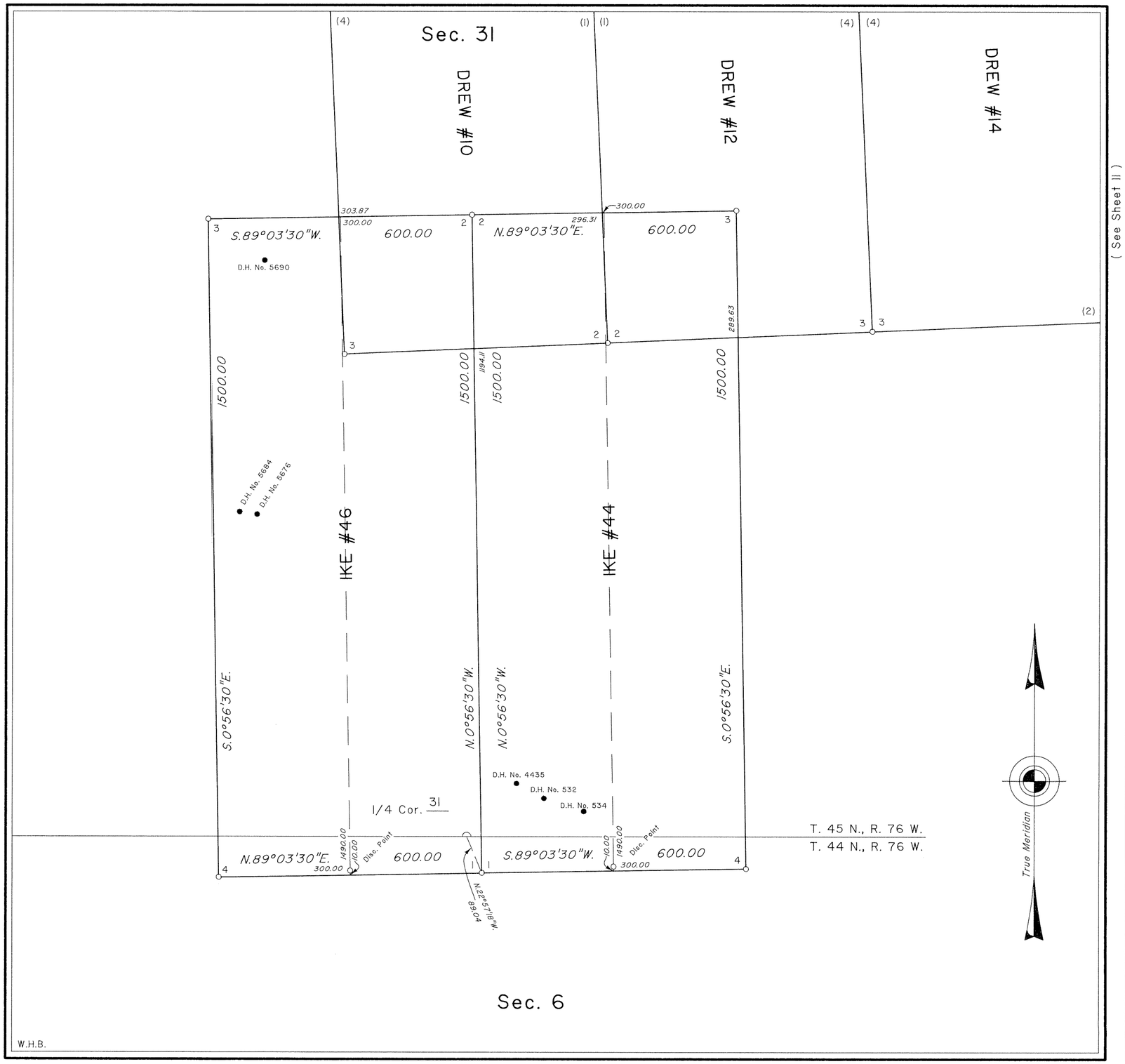

(See Sheet 11)

MINERAL SURVEY No. 756 WYOMING

CLAIM OF

MALAPAI RESOURSES COMPANY

KNOWN AS THE

BOB #7, DREW #'s 5, 7 & 9 to 14, IKE #'s 44, 46, 276 to 285, 292, 294, 296, 481 483, 485, 487, 489 & 491, QUICKSHOT #'s 1 to 4, #'s 10 & 25 to 27, MAR #'s 26 to 33, 35, 37 AND 39 LODES

SITUATE IN
Section 6, T. 44 N.,R. 76 W., 6th P.M.
Sections 19, 30 & 31, T. 45 N.,R. 76 W., 6th P.M.
Sections 24, 25 & 36, T. 45 N.,R. 77 W., 6th P.M.
JOHNSON COUNTY
Lat. 43°49'16.2"N., Long. 106°02'10.6"W.,
at Cor. No. 4, IKE #44

0 50 100 200 300 400 500 600
Feet
Magnetic Declination, 12° East.

Surveyed, June 6, to June 14, 1994,
By William G. Ladd, Mineral Surveyor.

UNITED STATES DEPARTMENT OF THE INTERIOR
BUREAU OF LAND MANAGEMENT

Cheyenne, Wyoming *March 27, 1998*

I hereby certify that this plat of Mineral Survey No. 756, Wyoming, is strictly conformable to the field notes of said survey which have been examined and approved.

Chief, Cadastral Surveyor for Wyoming

8091

Sur. No. 753 Sheet 1 of 7

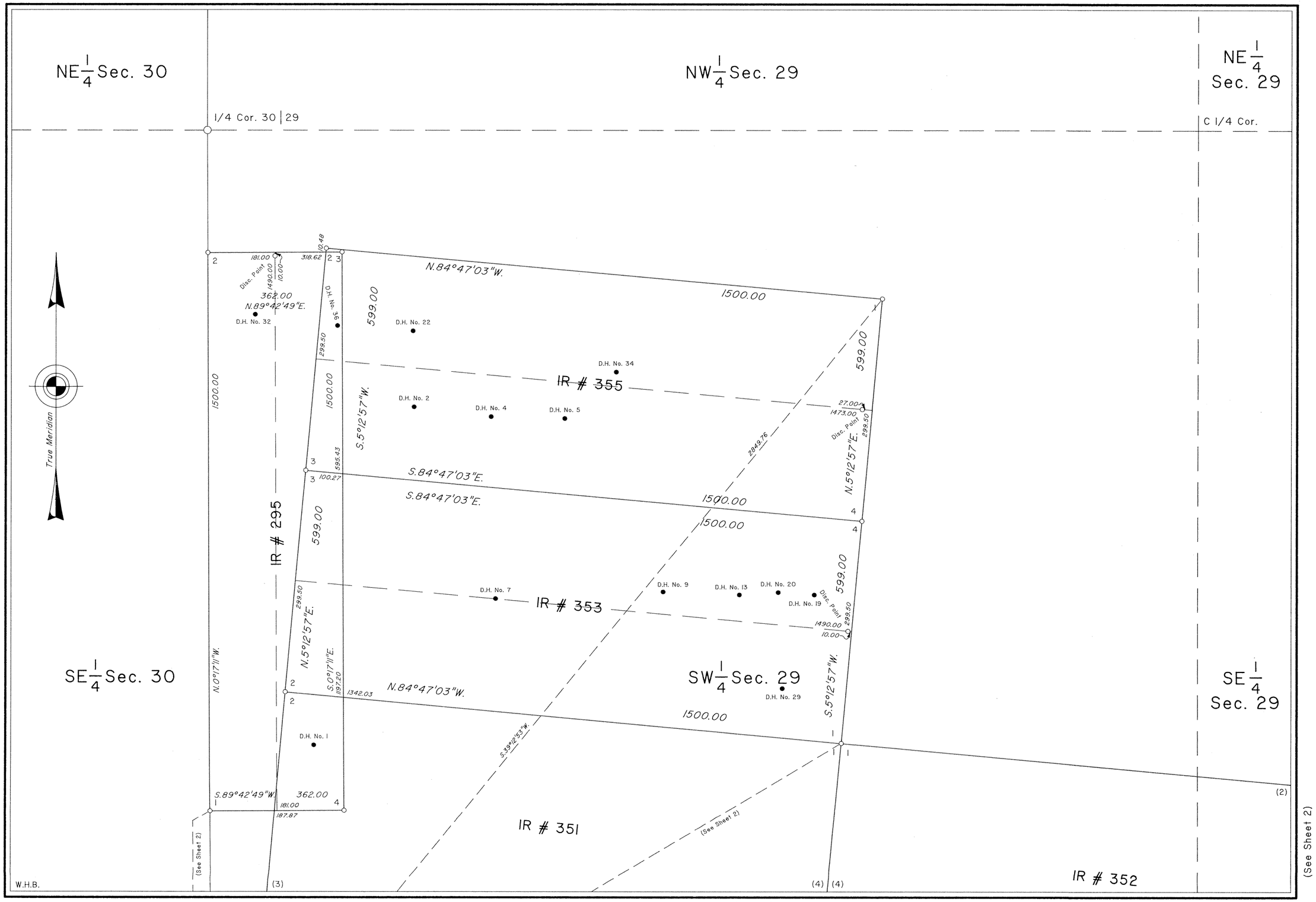

753 - 1

(See Sheet 1)

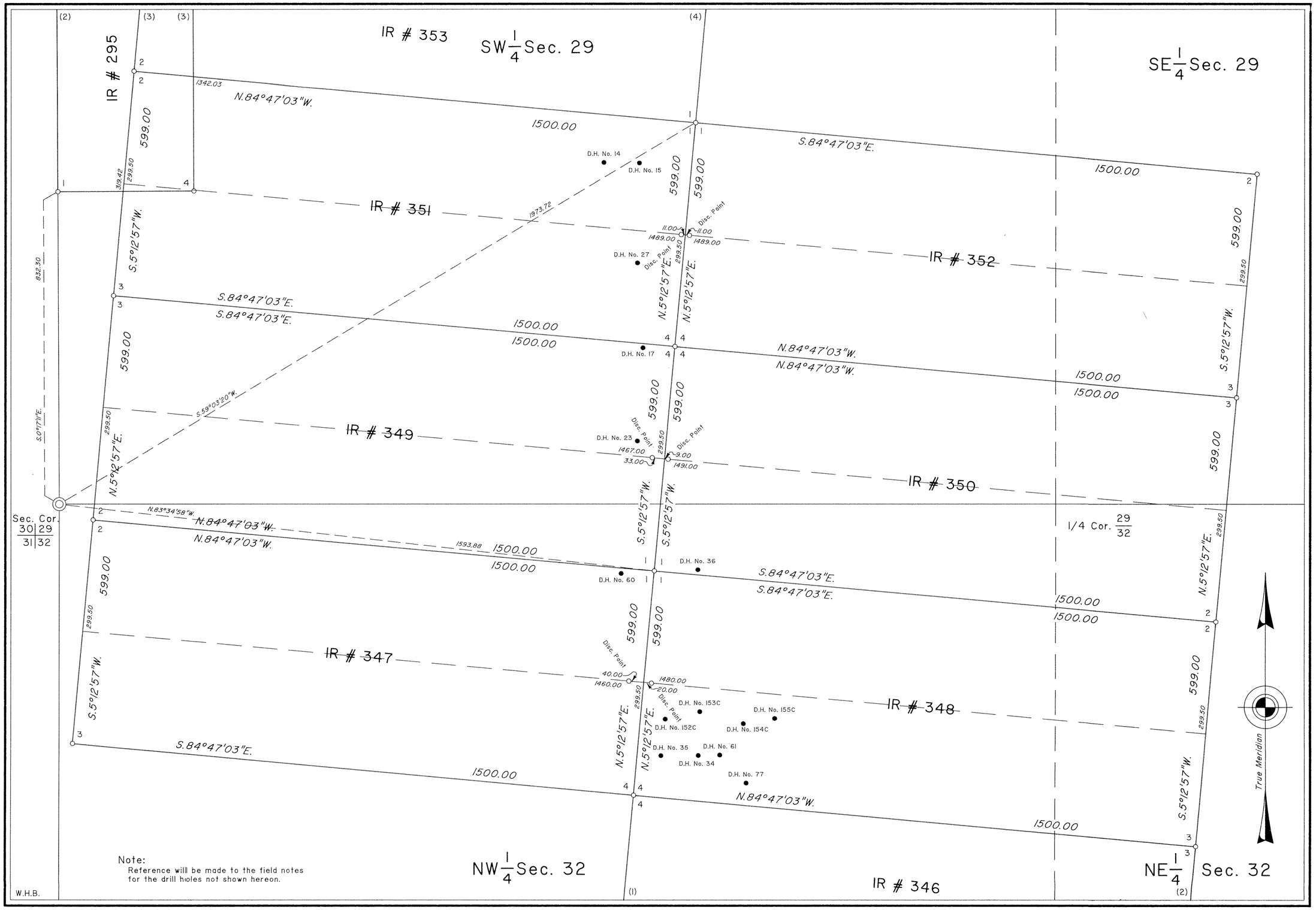

Note:
Reference willl be made to the field notes for the drill holes not shown hereon.

(See Sheet 3)

(See Sheet 2)

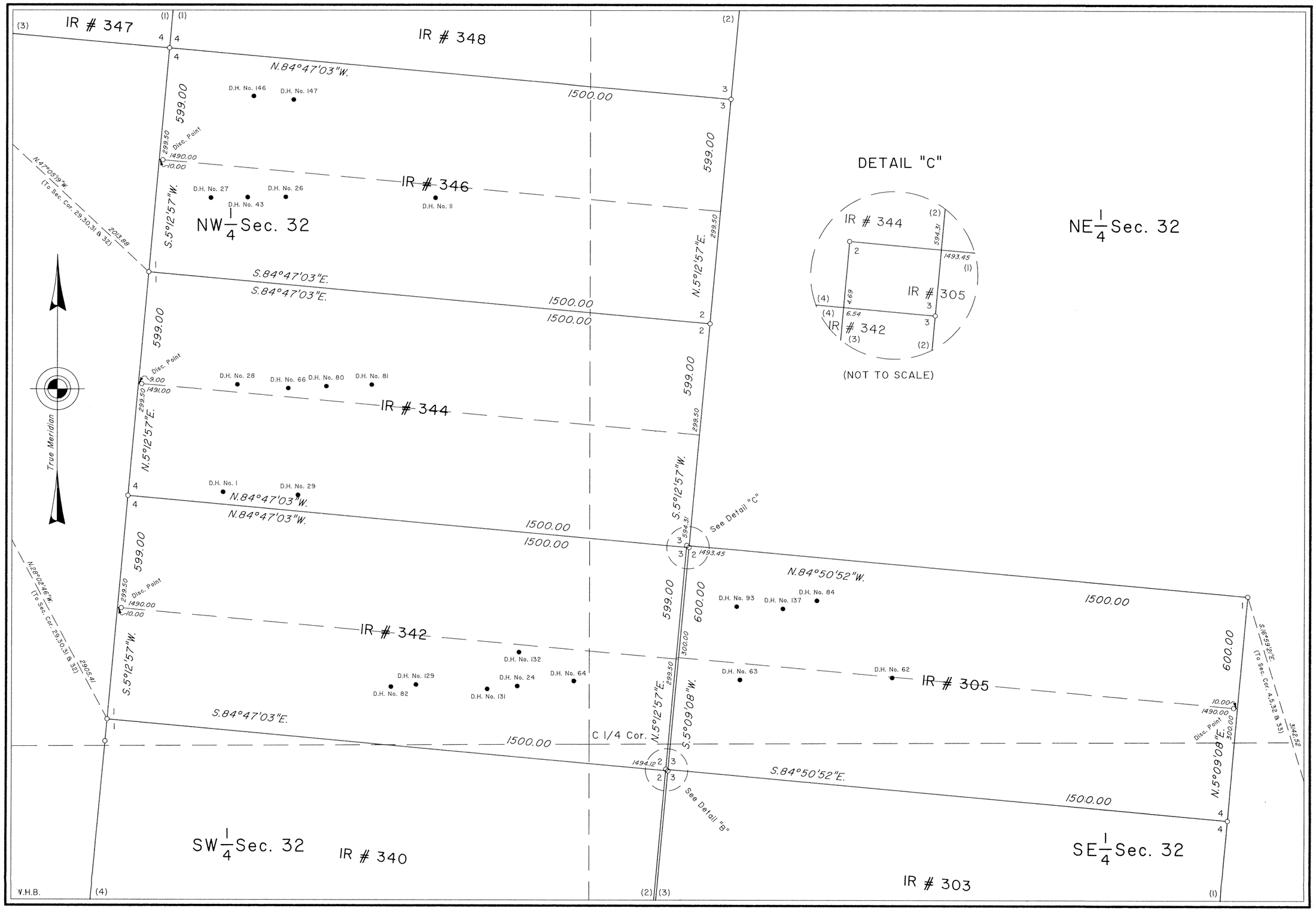

(See Sheet 4)

(See Sheet 3)

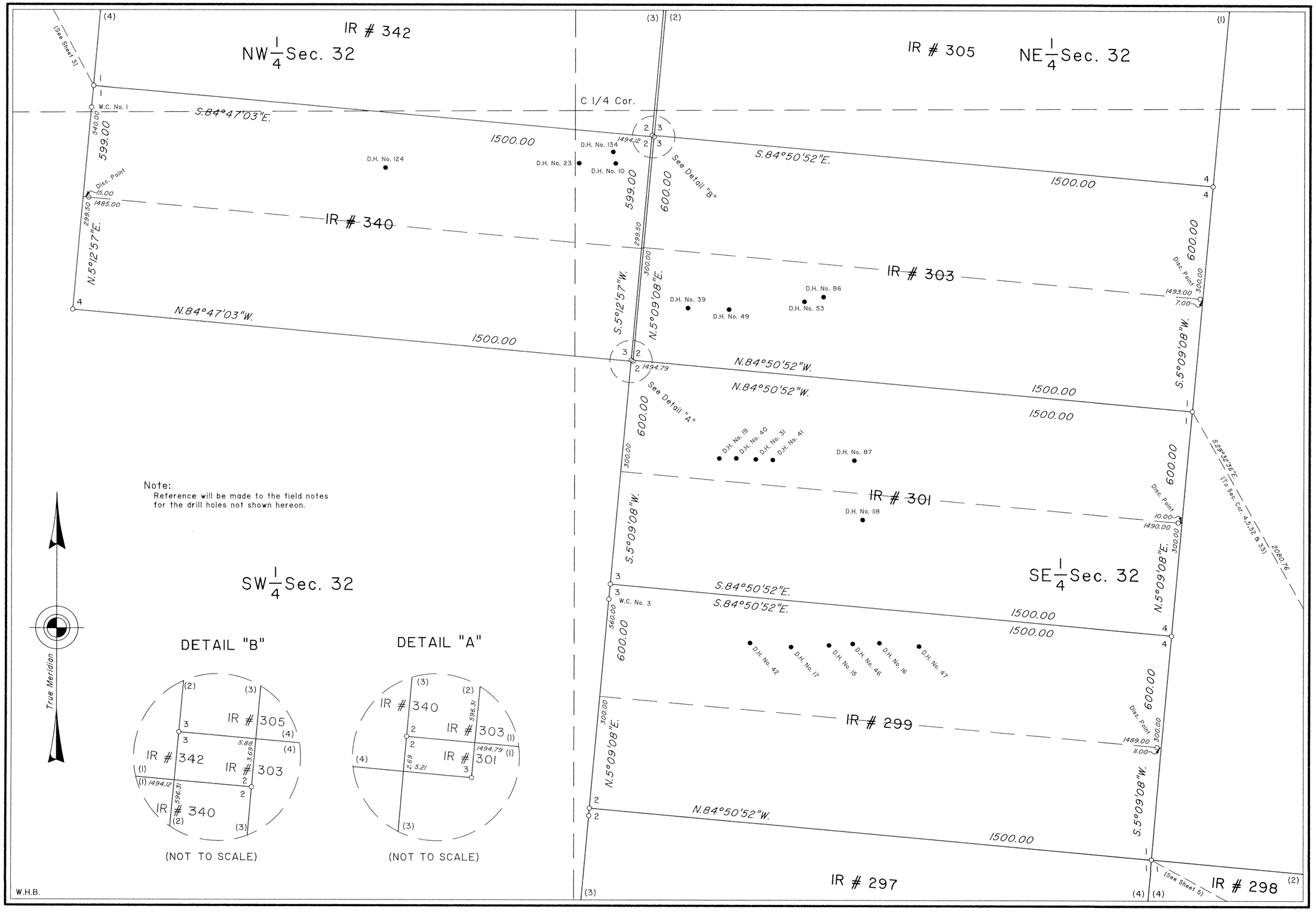
IR # 342
NW 1/4 Sec. 32
IR # 305
NE 1/4 Sec. 32
C 1/4 Cor.
W.C. No. 1
S.84°47'03"E.
1500.00
599.00
540.00
Disc. Point
15.00
1485.00
299.50
N.5°12'57"E.
N.84°47'03"W.
1500.00
D.H. No. 124
D.H. No. 23
D.H. No. 134
D.H. No. 10
1494.12
See Detail "B"
S.84°50'52"E.
1500.00
599.00
600.00
299.50
300.00
S.5°12'57"W.
N.5°09'08"E.
IR # 340
IR # 303
D.H. No. 39
D.H. No. 49
D.H. No. 86
D.H. No. 53
Disc. Point
1493.00
7.00
300.00
600.00
S.5°09'08"W.
N.84°50'52"W.
N.84°50'52"W.
1500.00
1500.00
1494.79
See Detail "A"
600.00
300.00
S.5°09'08"W.
D.H. No. 19
D.H. No. 40
D.H. No. 31
D.H. No. 41
D.H. No. 87
IR # 301
D.H. No. 118
Disc. Point
10.00
1490.00
300.00
600.00
N.5°09'08"E.
S.29°32'36"E.
(To Sec. Cor. 4,5,32 & 33)
2080.76
SE 1/4 Sec. 32
S.84°50'52"E.
S.84°50'52"E.
W.C. No. 3
560.00
1500.00
1500.00
600.00
D.H. No. 42
D.H. No. 17
D.H. No. 15
D.H. No. 46
D.H. No. 16
D.H. No. 47
IR # 299
Disc. Point
1489.00
11.00
300.00
600.00
300.00
N.5°09'08"E.
S.5°09'08"W.
N.84°50'52"W.
1500.00
IR # 297
IR # 298
(See Sheet 5)
(See Sheet 5)
Note:
Reference will be made to the field notes
for the drill holes not shown hereon.
True Meridian
SW 1/4 Sec. 32
DETAIL "B"
IR # 305
IR # 342
IR # 303
IR # 340
5.88
3.69
1494.12
596.31
(NOT TO SCALE)
DETAIL "A"
IR # 340
IR # 303
IR # 301
596.31
1494.79
2.69
5.21
(NOT TO SCALE)
W.H.B.

(See Sheet 4)

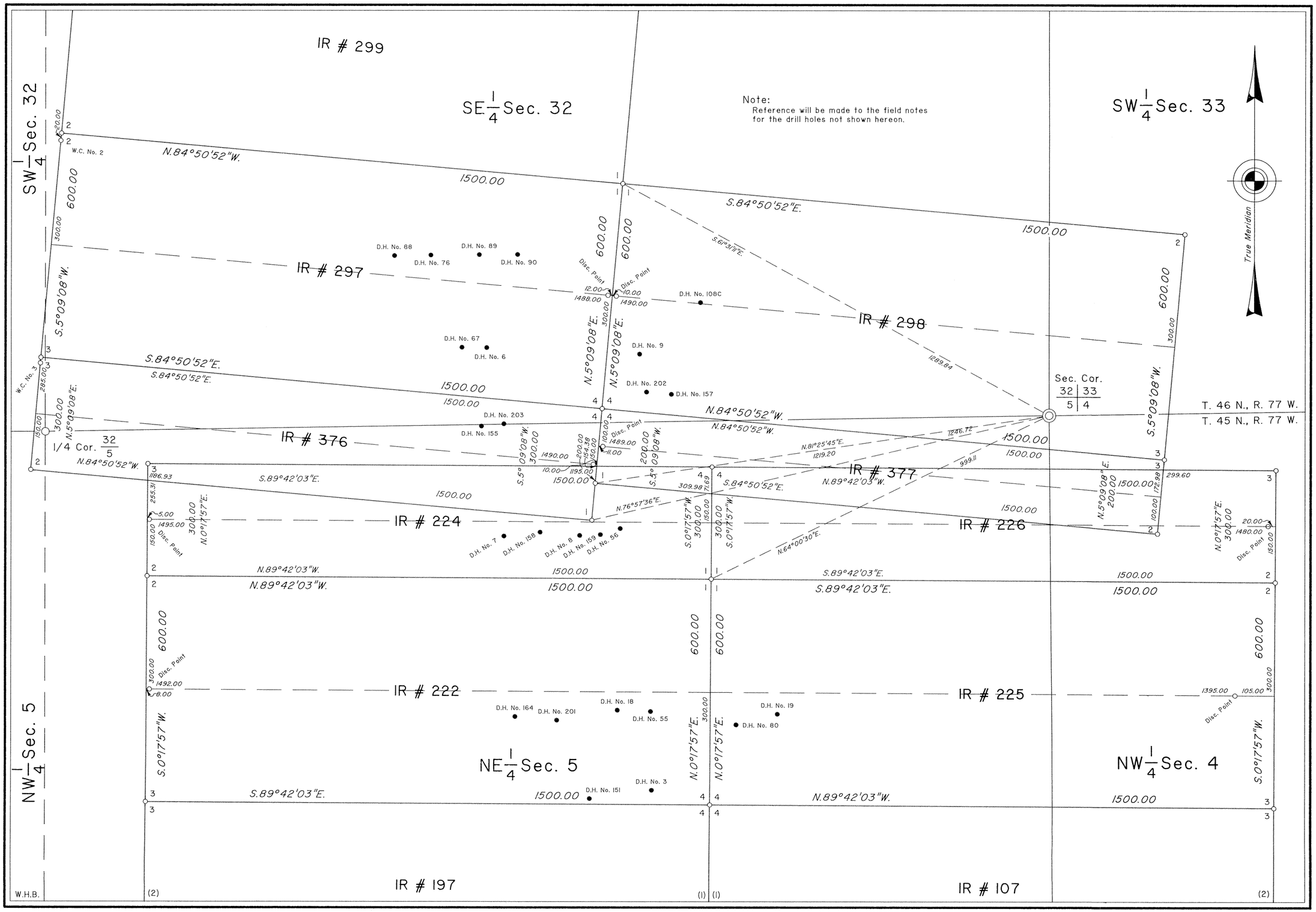

(See Sheet 6)

(See Sheet 5)

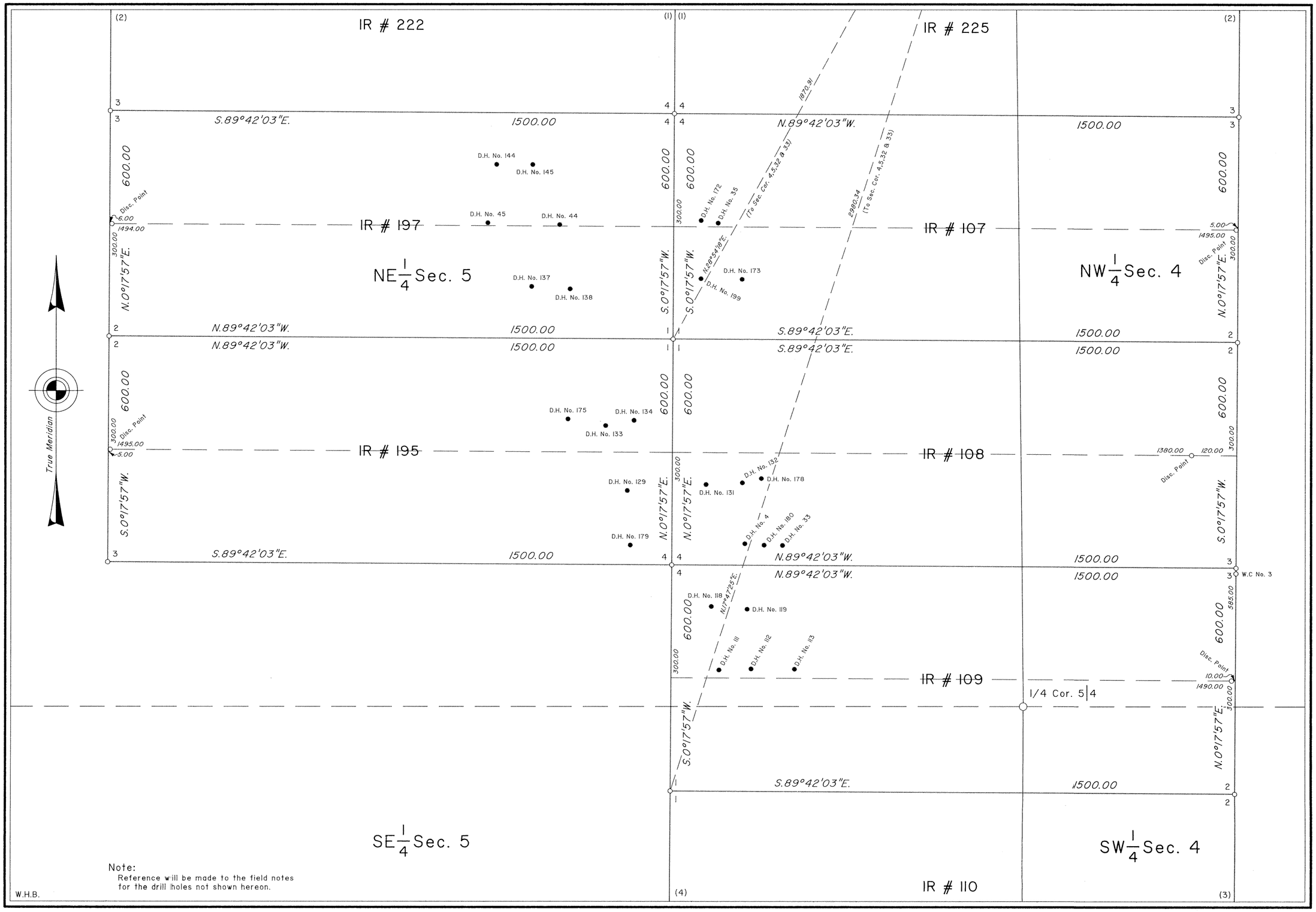

Note:
Reference will be made to the field notes for the drill holes not shown hereon.

(See Sheet 7)

(See Sheet 6)

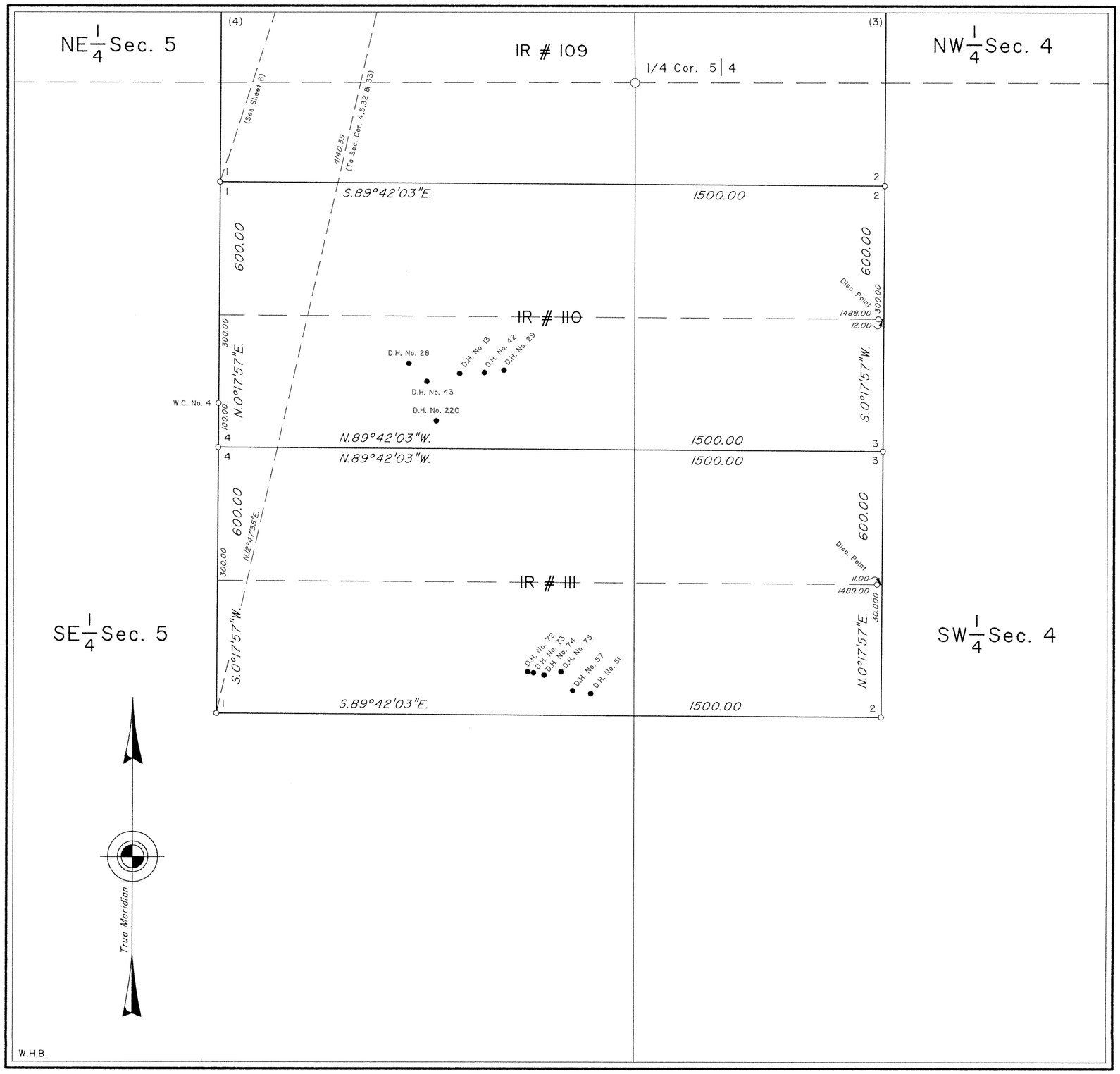

MINERAL SURVEY No. 753 WYOMING

CLAIM OF

MALAPAI RESOURCES COMPANY

KNOWN AS THE

IR #'s 107 to 111,195,197,222, 224 to 226, 295,297 to 299,301,303,305,340,342, 344,346 to 353,355,376 AND 377 LODES

SITUATE IN
Sections 4 & 5, T. 45 N.,R. 77 W., 6th P.M.
Sections 29, 32 & 33, T. 46 N.,R. 77 W., 6th P.M.
JOHNSON COUNTY
Lat. 43°53'48.19"N., Long. 106°07'36.59"W.,
NAD 27, at Cor. No. 2, IR # 111

0 50 100 200 300 400 500 600
Feet
Magnetic Declination, 12° East.

Surveyed, June 30, 1994 to July 5, 1995,
By William G. Ladd, Mineral Surveyor.

UNITED STATES DEPARTMENT OF THE INTERIOR
BUREAU OF LAND MANAGEMENT

Cheyenne, Wyoming *March 15, 1996*

I hereby certify that this plat of Mineral Survey No. 753, Wyoming, is strictly conformable to the field notes of said survey which have been examined and approved.

John P. Lee

Chief, Cadastral Surveyor for Wyoming

1497

TOWNSHIP No. 45 NORTH, RANGE No. 77 WEST OF 6th PRINCIPAL MERIDIAN.



11th Stand. Par'l N.
(N. 89°43' E.)

Total number of Acres. 23,031.39.

Surveys designated.	By whom Surveyed	Date of Contract.	Amount of Surveys			When Surveyed.	Magnetic Declination.
7th Sta. Township lines	McCarthy & Moore	Feb. 2nd 1881	17	79	90	Apr. 21, 28, 29 1881	16° 15' East.
Subdivisions.	F. A. La Peire	May 5th 1882	59	76	7	Dec. 25-30 1882	16°
11th Stand Par'l	McCarthy & Moore	Feb. 2nd 1881	6	0	0	May 28th 1881	

The above map of Township No. 45 North, Range No. 77 West of the 6th Principal Meridian, Wyoming Territory, is strictly conformable to the field notes of the survey thereof on file in this Office, which have been examined and approved.

Surveyor General's Office,
Cheyenne Wyoming.
January 24th, 1883

Edw. C. David
Surv. Genl.

1104

45 - 77

Indexed

1110

64

EXTERIOR LINES

Scale 3 miles to an inch *Magnet Jarial East*

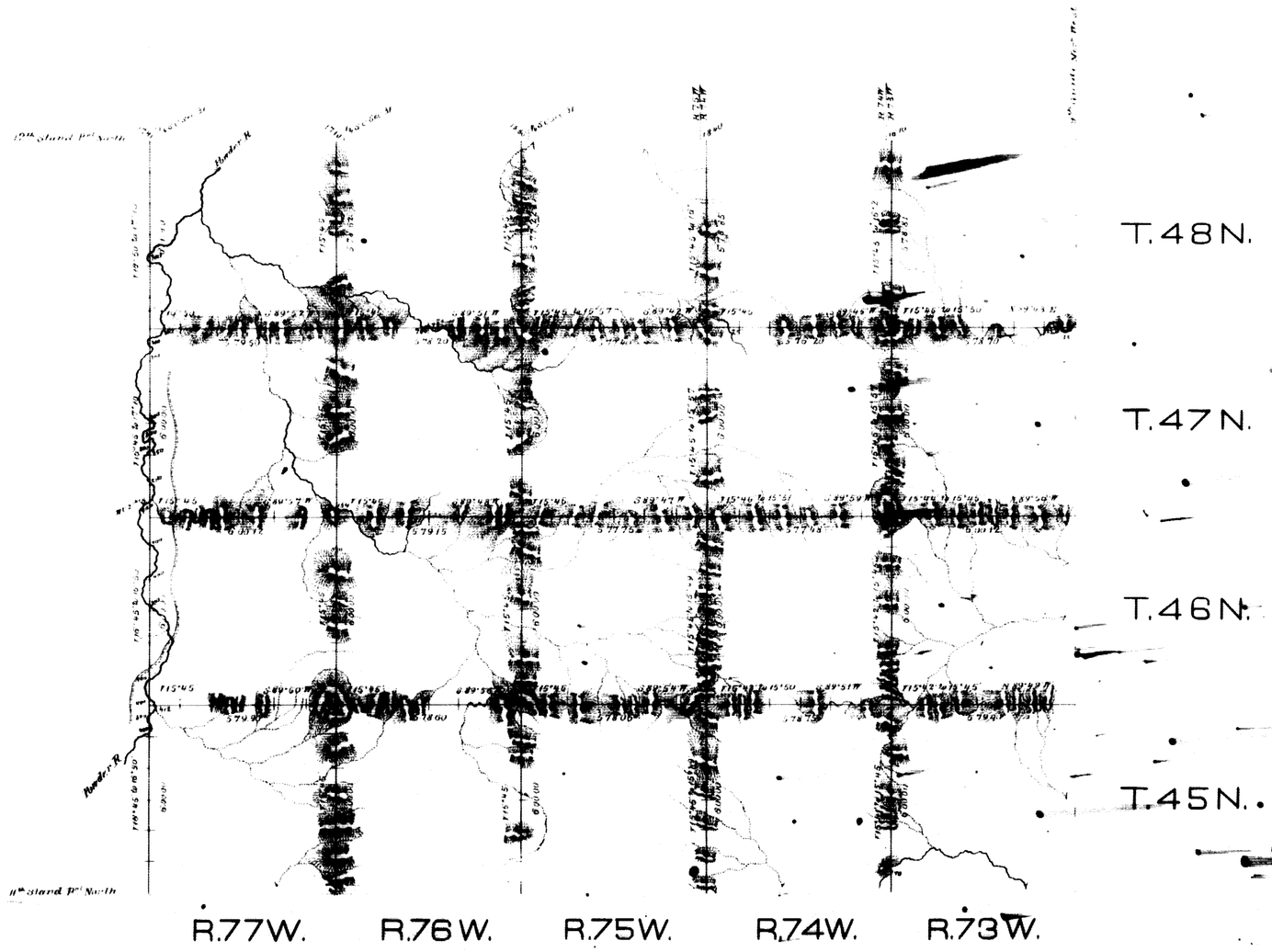

Surveys Designated	By whom Surveyed	Date of Contract	Amount of surveys			When surveyed
			mls	chs	lks	
Exterior lines	McCarthy & Moore	February 2, 1881	209	54	23	April 1st – May 4, 1881
Connections	" " "	" " "	1	7	87	" " "

I hereby certify that the above diagram of the exterior lines, of Townships 45 to 48 N inclusive, Ranges 73 to 77 inclusive, West of the 6th Principal Meridian, Wyoming Territory, is strictly conformable to the field notes of the survey thereof on file in this Office, which have been examined and approved.

Surveyor General's Office,
Cheyenne, Wyo. July 24th 1882.

Edw. C. David
Surveyor General

795

(113) Indexed

1114

68

11TH STANDARD PARALLEL NORTH.

betw. Tps 44 & 45 N., Rgs 73 to 82 inclusive, West of the 6th Principal Meridian, Wyoming Territory



Scale, 40 chains to an inch

Magnetic Variation East.

Surveys Designated	By whom surveyed	Date of Contract	Amount of Surveys mls.	chs.	lks.	When surveyed
11th Stand. Pt. N.	McCarthy & Moore	Febr. 2, 1881	59	68	66	March 26–June 7th 1881

I hereby certify that the above diagram of the 11th Standard Parallel North, betw. Townships 44 & 45 N., Ranges 73 to 82 inclusive, West of the 6th Principal Meridian, Wyoming Territory, is strictly conformable to the field notes of the survey thereof on file in this Office, which have been examined and approved.

Surveyor General's Office,
Cheyenne, Wyo. July 24th 1882

Edw. C. David
Surveyor General.

799