Aloces. 6524

ORIGINAL

TOWNSHIP Nº 45 NORTH, RANGE Nº 78 WEST, OF THE SIXTH PRINCIPAL MERIDIAN, WYOMING.

DEPENDENT RESURVEY

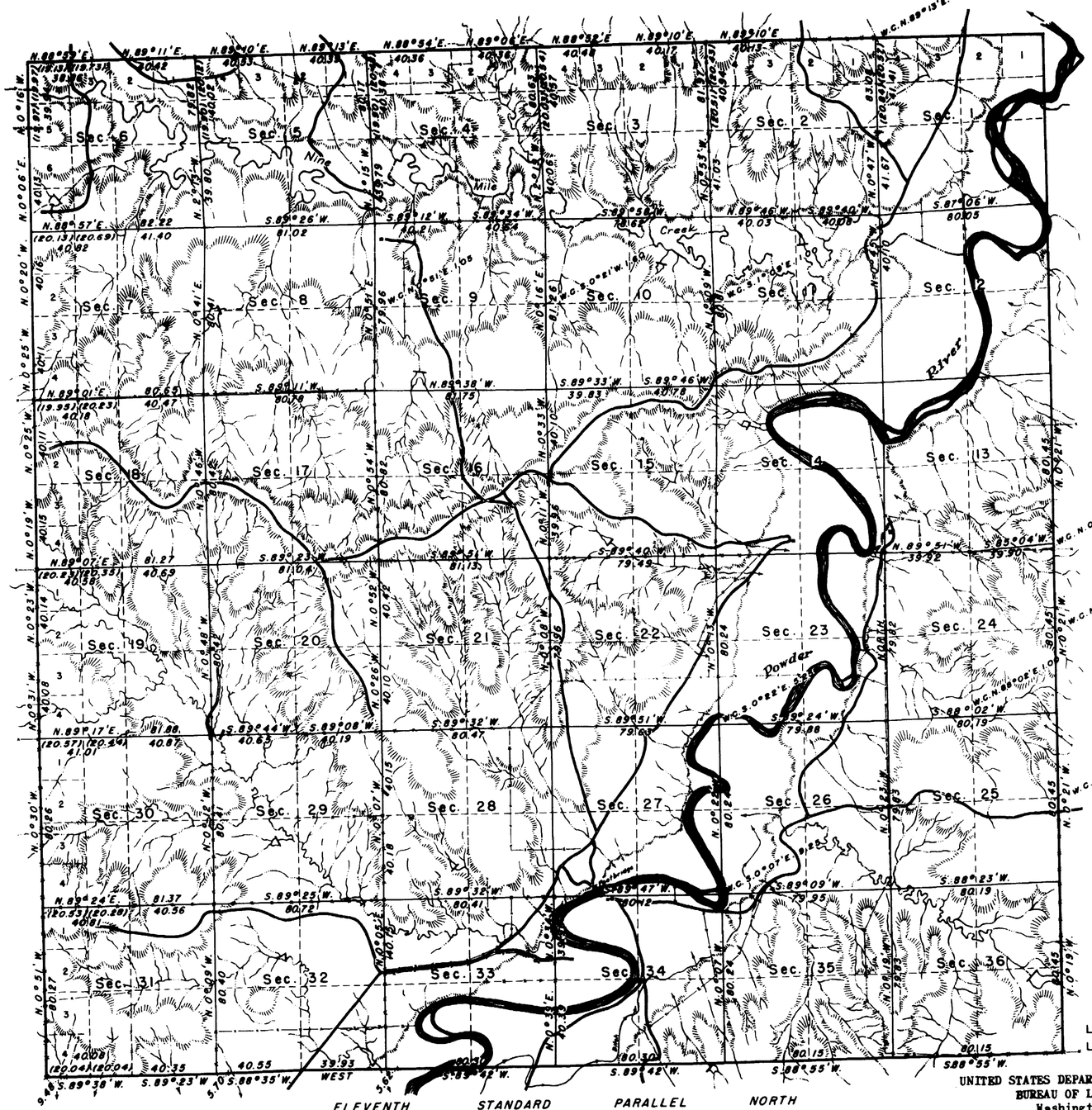

This plat represents a retracement and reestablishment of portions of the original township boundary and subdivisional lines designed to restore all corners in their original locations according to the best available evidence. The lottings and areas are as shown on the plat approved July 31, 1882.

Portions of the north, south and east boundary and subdivisional lines were resurveyed by John M. Tufts, Arthur W. Brown, John S. Knowles and Russell C. MacDonald in 1945. The remainder of the south boundary was resurveyed by Russell C. MacDonald in 1948.

Resurvey of the remaining boundary and subdivisional lines executed by Ranney Y. Lyman August 28 to October 1, 1948 under Special Instructions dated April 5, 1946 for Group 209 Wyoming.

RECEIVED
AUG 8 1952
Bureau of Land Management
Land Survey Office
Cheyenne, Wyoming

Latitude 43° 49' 12" N.
Longitude 106° 10' 25" W.

Area Resurveyed: 22,391.39 Acres

UNITED STATES DEPARTMENT OF THE INTERIOR
BUREAU OF LAND MANAGEMENT
Washington, D. C., May 26, 1952

This plat is strictly conformable to the approved field notes, and the survey, having been correctly executed in accordance with the requirements of law and the regulations of this Bureau, is hereby accepted.

For the Director

William F. Richards

Chief, Branch of Surveys

J.G.H. Topography compiled from Aerial Photographs

21656

813-B

45-78

(43)

82

1128

TOWNSHIP No. 45 NORTH, RANGE No. 78 WEST OF SIXTH PRINCIPAL MERIDIAN

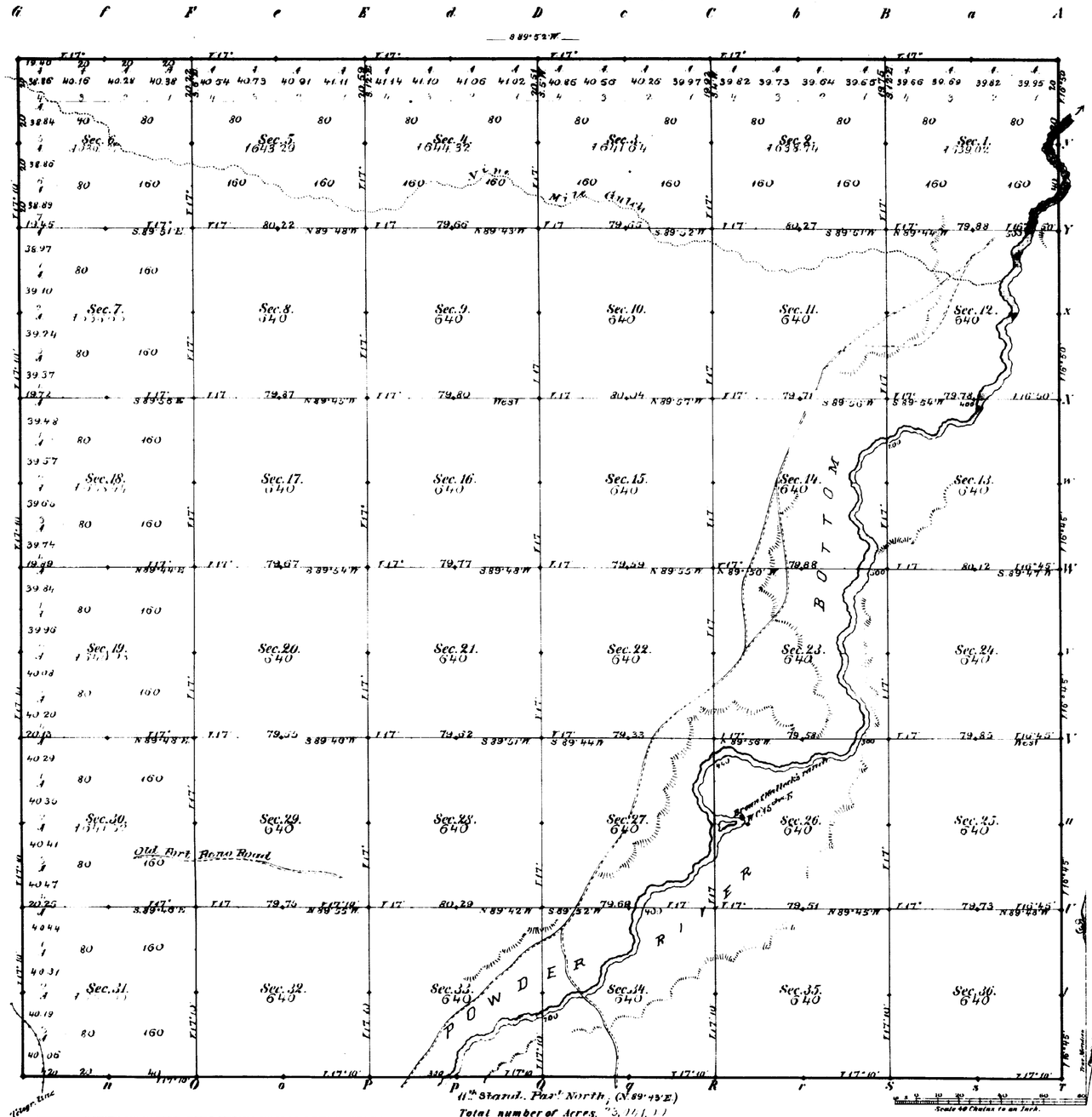

11th Stand. Par. North, (N. 89° 43' E.)

Total number of Acres. 23,141.11

Surveys Designated	By Whom Surveyed	Date of Contract	Amount of Surveys Mrs	Ch.	Lks	When Surveyed	Magnetic Declination
E. W. N. Township lines	McCarthy & Moore	Febr. 2, 1881	17	79	40	April 28, and May 6-7, 1881	16° 55' East
Subdivisions	Downey & Grant	May 7, 1881	59	76	24	May 16-21, 1881	17° East
Connections							
11th Stand. P.N.	McCarthy & Moore	February 2, 1881	6	0	0	March 27, 1881	

The above Map of Township No. 45 North of Range No. 78 West of the Sixth Principal Meridian in Wyoming Territory is strictly conformable to the field notes of the survey thereof on file in this Office, which have been examined and approved.

Surveyor General's Office,
Cheyenne Wyoming
July 31st 1887

Edw. C. David
Sur. Genl.

A. Gast & Co. St. Louis Mo.

Meanders of

Posts	Courses	Chs. Lks.	Posts	Courses	Chs. Lks.	Posts	Courses	Chs. Lks.

813

45 - 78

Acces. 6398

ORIGINAL

TOWNSHIP NO. 45 NORTH, RANGE NO. 78 WEST OF THE SIXTH PRINCIPAL MERIDIAN, WYOMING.

DEPENDENT RESURVEY

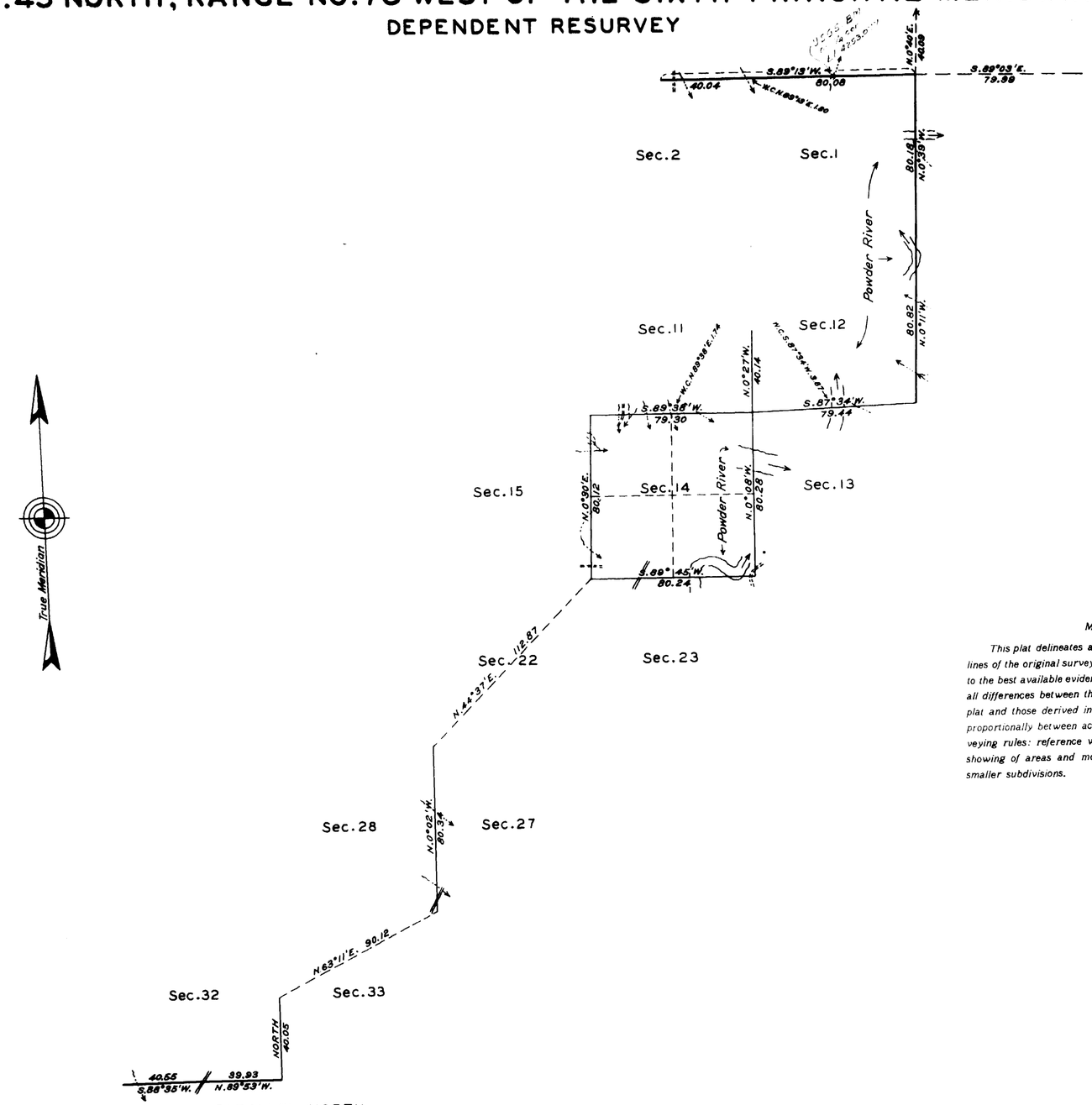

MEMORANDUM

This plat delineates a retracement and reestablishment of the lines of the original survey in their true original positions according to the best available evidence of the position of the original corners; all differences between the measurements shown on the original plat and those derived in the retracement have been distributed proportionally between accepted corners in accordance with surveying rules: reference will be made to the original plat for the showing of areas and more detailed descriptions of the various smaller subdivisions.

10 5 0 10 20 40 80

Mean Magnetic Declination 15°38'E. Scale in chains Area resurveyed 640.00 acres

LINES DESIGNATED	BY WHOM SURVEYED	GROUP Nº	DATE OF SPECIAL INSTRUCTIONS	WHEN SURVEYED BEGUN	WHEN SURVEYED COMPLETED
Exterior Subdivisional Miscellaneous	John M. Tufts Arthur W. Brown John S. Knowles Russell C. MacDonald	209	Aug. 13, 1945	Sept. 6, 1945	Sept. 25, 1945

H.E.G.

UNITED STATES DEPARTMENT OF THE INTERIOR
GENERAL LAND OFFICE

Denver, Colorado, February 1, 1946.
This plat is strictly conformable to the field notes of the survey which have been examined and approved.

Supervisor of Surveys.

Washington, D. C., April 12, 1946
The survey represented by this plat, having been correctly executed in accordance with the requirements of law and the regulations of this office, is hereby accepted.

Acting Assistant Commissioner.

813-A

Rec'd Aug 6, 1946

45 - 78

(13) Indexed

1114

68

11TH STANDARD PARALLEL NORTH.

betn. Tms 44 & 45 N., Rgs 73 to 82 inclusive, West of the 6th Principal Meridian, Wyoming Territory



Scale, 40 chains to an inch

Magnetic Variation East.

Surveys Designated	By whom surveyed	Date of Contract	Amount of Surveys mls.	chs.	lks.	When surveyed
11th Stand. Prl. N.	McCarthy & Moore	Febr. 2, 1881	59	63	66	March 28-June 7th 1881

I hereby certify that the above diagram of the 11th Standard Parallel North, betw. Townships 44 & 45 N., Ranges 73 to 82 inclusive, West of the 6th Principal Meridian, Wyoming Territory, is strictly conformable to the field notes of the survey thereof on file in this Office, which have been examined and approved.

Surveyor General's Office,
Cheyenne, Wyo. July 24th 1882

Edw. C. David
Surveyor General.

799

(13)

Indexed

1112

66

EXTERIOR LINES.

Scale, 3 miles to an inch *Magnet Var East*

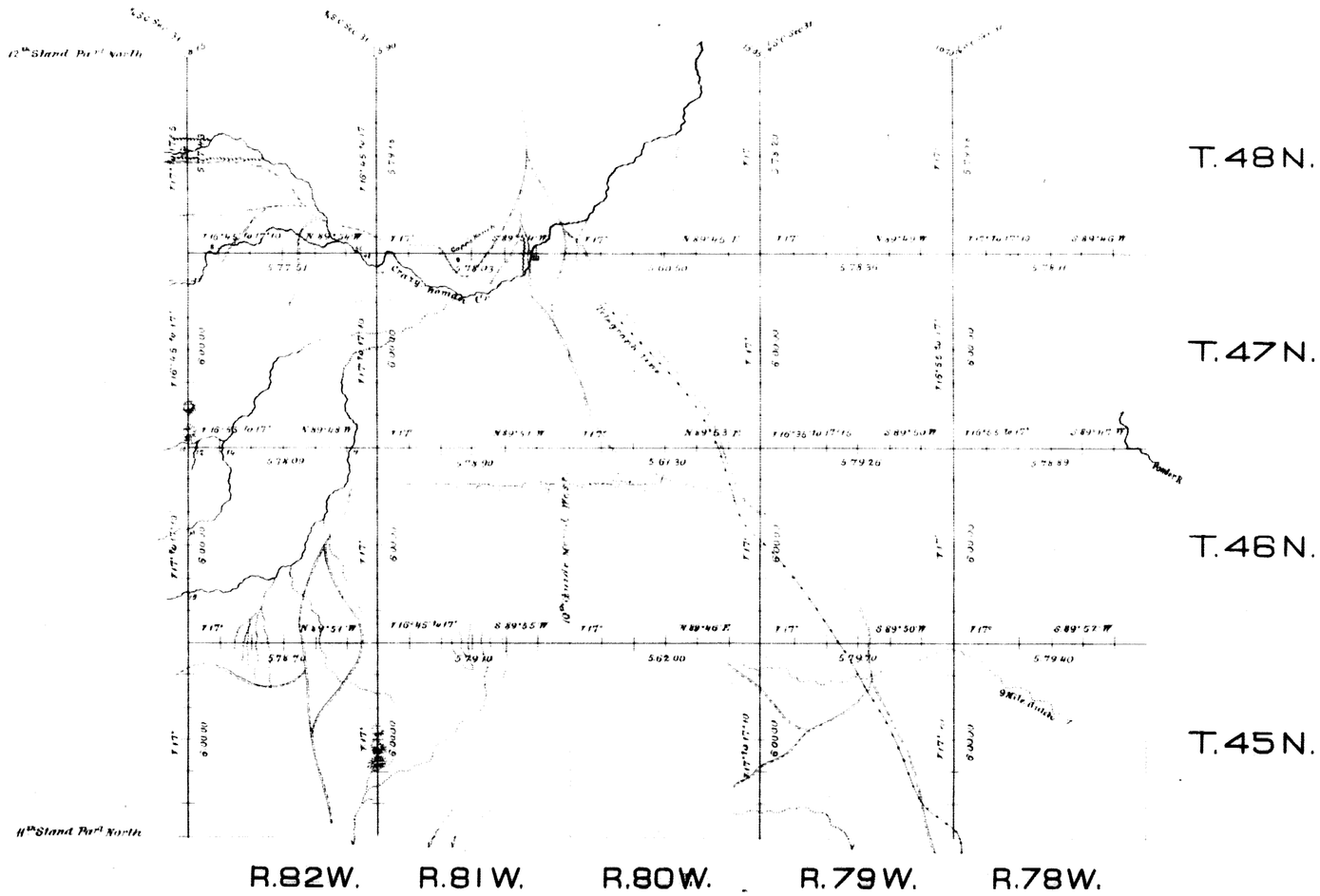

Surveys Designated	By whom surveyed	Date of Contract	Amount of Surveys mil.	chs.	lks.	When surveyed
Exterior lines	Mc Carthy & Moore	February 2, 1881	105	2	24	May 6 - June 24, 1881
Connections	" " "	" " "		45	80	" " "

I hereby certify that the above diagram of the exterior lines of Townships 45 to 48 North inclusive, Ranges 78 to 82 inclusive, West of the 6th Principal Meridian, Wyoming Territory is strictly conformable to the field notes of the survey thereof on file in this Office, which have been examined & approved.

Surveyor General's Office,
Cheyenne, Wyo July 24 1882.

Edw. C. David
Surveyor General

797