1124

TOWNSHIP No. 45 NORTH, RANGE No. 79 WEST OF SIXTH PRINCIPAL MERIDIAN

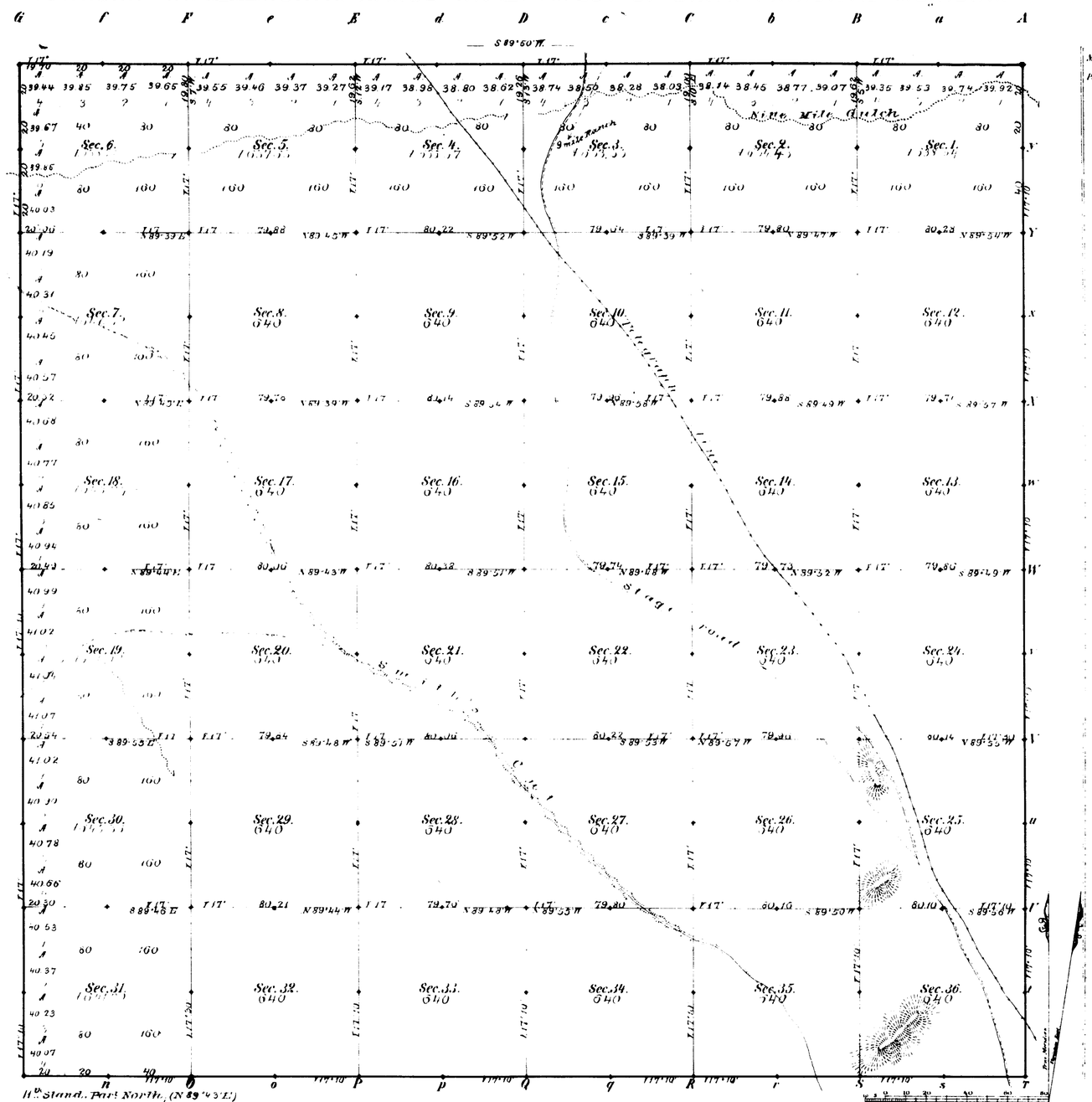

Meanders of

Posts	Courses	Chs. Lks.	Posts	Courses	Chs. Lks.	Posts	Courses	Chs. Lks.

Hth. Stand. Part North, (N 89°43' E.)

Total number of Acres.

Surveys Designated	By Whom Surveyed	Date of Contract	Amount of Surveys Mts.	Chs.	Lks.	When Surveyed	Magnetic Decln.
E. & N. Township lines	McCarthy & Moore	Febr. 2, 1881.	17	79	70	May 6, & 13-17, 1881	17° 5' East
Subdivisions	Donney & Grant	May 7, 1881	69	78	32	May 23 - 28, 1881	17° East
Connections							
Hth. Stand. Part N	McCarthy & Moore	February 2, 1881	6	0	0	March 26, 1881	

The above Map of Township No. 45 North of Range No. 79 West of the Sixth Principal Meridian in Wyoming Territory is strictly conformable to the field notes of the survey thereof on file in this Office, which have been examined and approved.

Surveyor General's Office,
Cheyenne, Wyoming
July 31st 1882.

Edw. C. Davidson
Sur. Genl.

A. Gast & Co., St. Louis, Mo.

809

45 - 79

(19)

Indexed

1112

66

EXTERIOR LINES.

Scale, 3 miles to an inch *Magnet Var East*

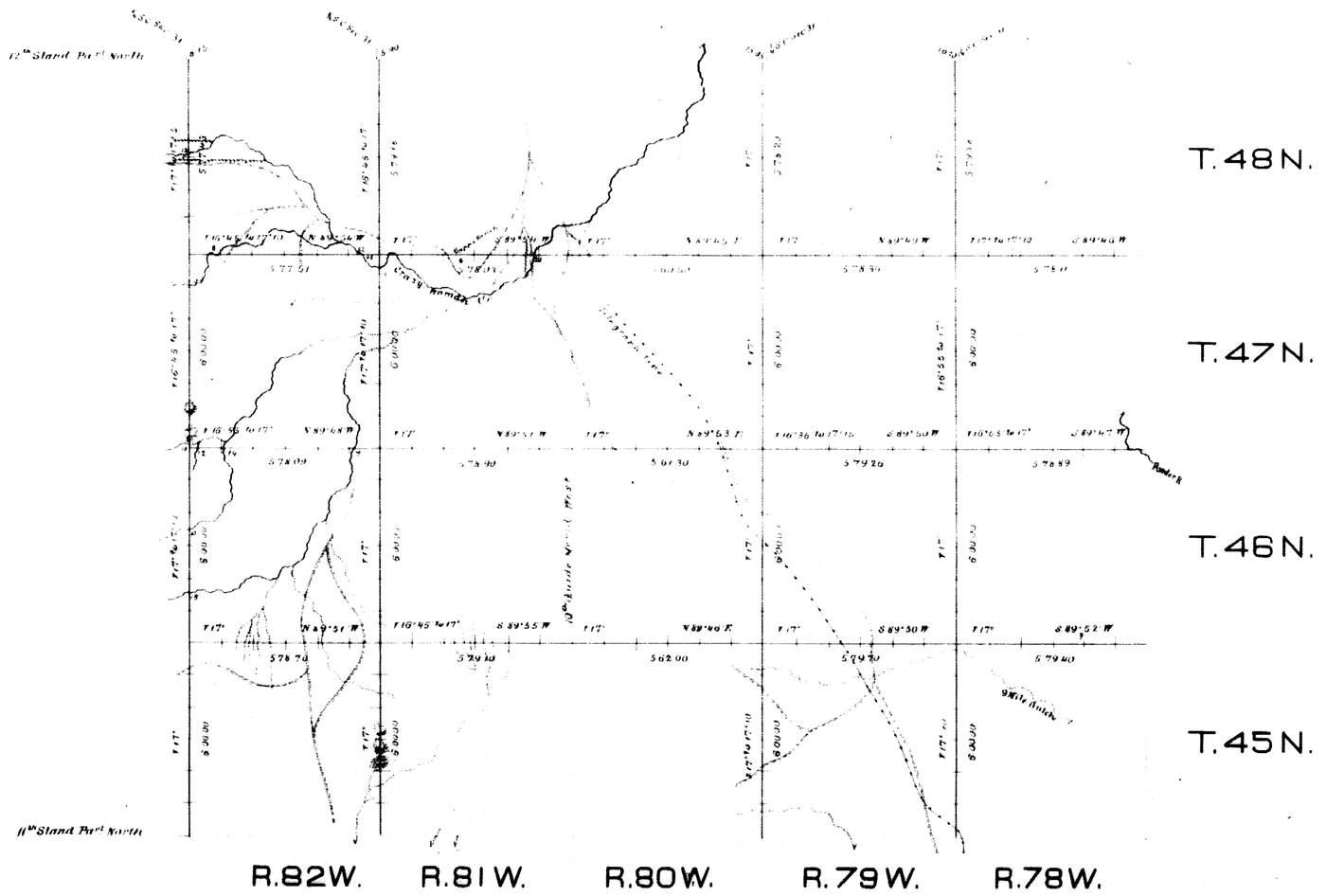

Surveys Designated	By whom surveyed	Date of Contract	Amount of Surveys mls.	chs.	lks.	When surveyed
Exterior lines	Mc Carthy & Moore	February 2, 1881	145	2	34	May 6 - June 24 1881
Connections	" " "	" " "		46	80	" " "

I hereby certify that the above diagram of the exterior lines of Townships 45 to 48 North inclusive, Ranges 78 to 82 inclusive, West of the 6th Principal Meridian, Wyoming Territory is strictly conformable to the field notes of the survey thereof on file in this Office, which have been examined & approved.

Surveyor General's Office,
Cheyenne, Wyo July 24 1882.

Edw. L. Lewis
Surveyor General

797

(13) Indexed

1114

68

11TH STANDARD PARALLEL NORTH.

betw. Tps 44 & 45 N., Rgs 73 to 82 inclusive, West of the 6th Principal Meridian, Wyoming Territory



Scale, 40 chains to an inch

Magnetic Variation East.

Surveys Designated	By whom surveyed	Date of Contract	Amount of Surveys			When surveyed
			mls.	chs.	lks.	
11th Stand Prl W	McCarthy & Moore	Febr. 2, 1881	59	63	66	March 28 June 7th 1881

I hereby certify that the above diagram of the 11th Standard Parallel North, betw. Townships 44 & 45 N., Ranges 73 to 82 inclusive, West of the 6th Principal Meridian, Wyoming Territory, is strictly conformable to the field notes of the survey thereof on file in this Office, which have been examined and approved.

Surveyor General's Office,
Cheyenne, Wyo. July 24th 1882

Edw. C. David
Surveyor General.

799