(13)

77.

1123

TOWNSHIP No. 45 NORTH, RANGE No. 80 WEST OF SIXTH PRINCIPAL MERIDIAN

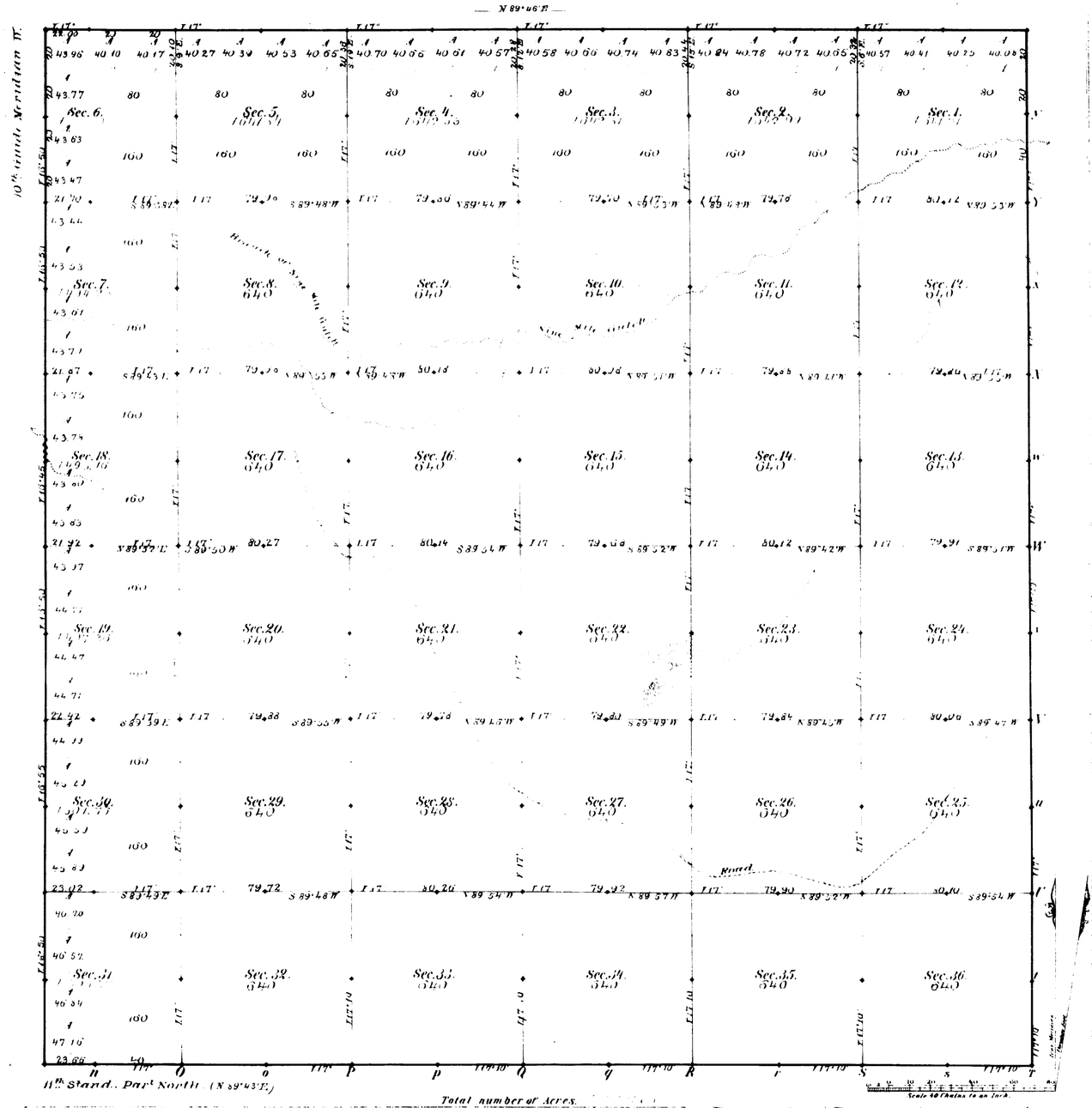

Meanders of

Posts	Courses	Chs. Lks.	Posts	Courses	Chs. Lks.	Posts	Courses	Chs. Lks.

Total number of Acres.

Surveys Designated	By Whom Surveyed	Date of Contract	Amount of Surveys Mrs.	Chs.	Lks.	When Surveyed	Magnetic Declin.
E. & N. Township lines	McCarthy & Moore	February 2, 1881	11	62	0	May 16 & 18, 1881	17° East
Subdivisions	Downey & Grant	May 7, 1881	58	70	93	May 30 June 4, 1881	17° East
Connections							
11th Stand. P.N.	McCarthy & Moore	February 2, 1881	5	63	66	March 26, 1881	
10th Guide M.W.	Downey & Grant	August 12, 1880	6	0	0	Sept. 22, 1880	

The above Map of Township No. 45 North of Range No. 80 West of the Sixth Principal Meridian in Wyoming Territory is strictly conformable to the field notes of the survey thereof on file in this Office, which have been examined and approved

Surveyor General's Office, Cheyenne, Wyoming
July 31st 1882

Edw. C. David
Sur. Genl.

A. Gast & Co. St. Louis Mo.

808

45 - 80

Indexed Accession 697

10TH GUIDE MERIDIAN WEST

From the 10th to the 12th Standard Parallel North, betw. Rgs. 80 & 81 West.



Surveys Designated	By whom surveyed	Date of contract	Amount of surveys	When surveyed
10th Guide Mer. West	Downey & Grant	August 12, 1880	mls. 48, chs. 00, lks. 00	September 1880
Connections	"	"	1, 9, 2	"

I hereby certify that the above diagram of the 10th Guide Meridian West, of the 6th Principal Mer. from the 10th to the 12th Standard Parallel N., in Wyo. Ter. is strictly conformable to the field notes of the survey thereof on file in this office, which have been examined and approved.

Surveyor General's Office,
Cheyenne, Wyo. March, 12, 1881.

Edw. C. David
Surveyor General.

(15)

1112

66

EXTERIOR LINES.

Scale, 3 miles to an inch. *Magnet Var. East.*

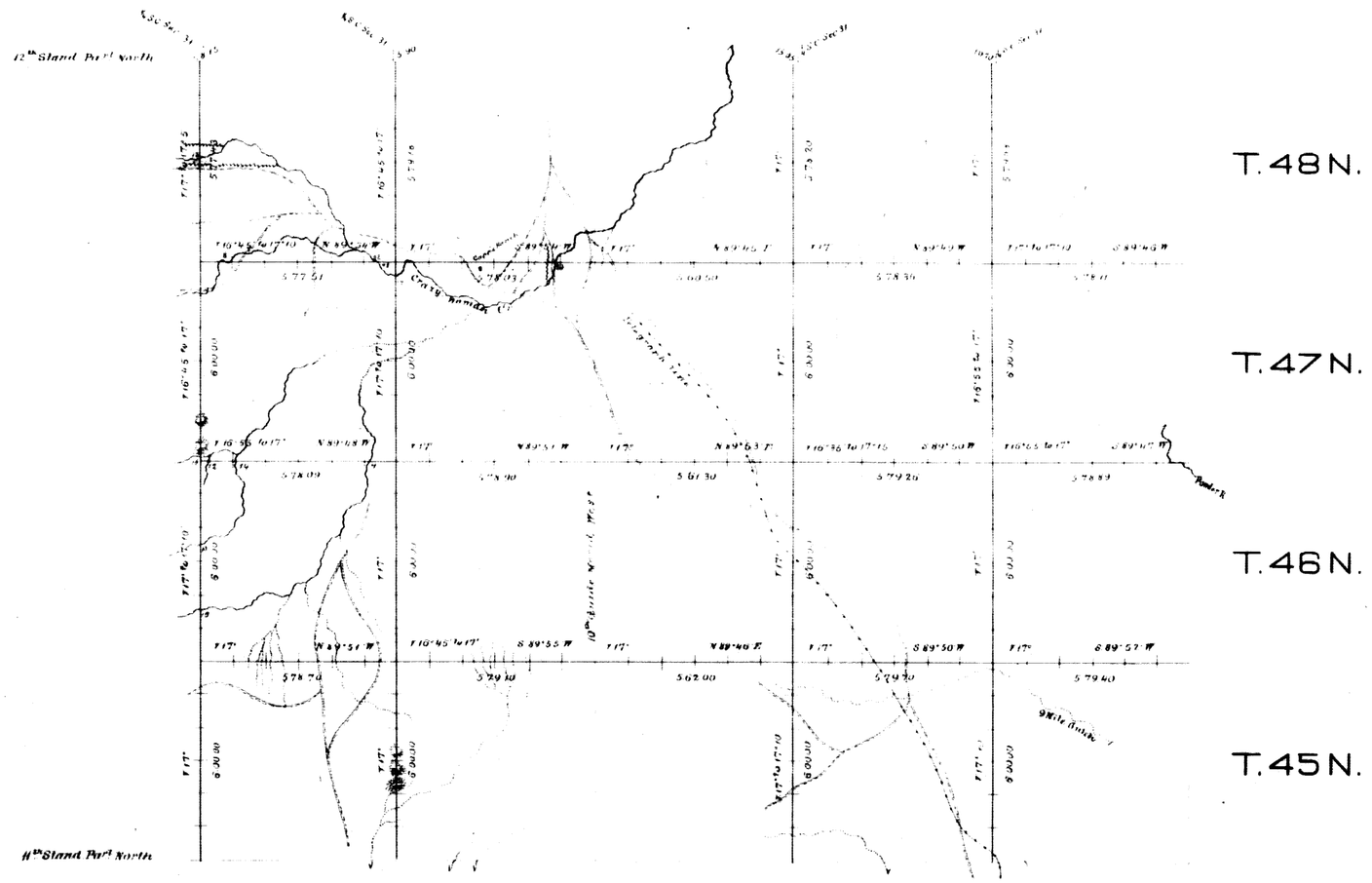

Surveys Designated	By whom surveyed	Date of Contract	Amount of Surveys			When surveyed
			mls.	chs.	lks.	
Exterior Lines	McCarthy & Moore	February 2, 1881	1115	2	34	May 6 – June 24 1881
Connections	" " "	" " "		45	80	" " "

I hereby certify that the above diagram of the exterior lines of Townships 45 to 48 North inclusive, Ranges 78 to 82 inclusive, West of the 6th Principal Meridian, Wyoming Territory is strictly conformable to the field notes of the survey thereof on file in this Office, which has been examined (approved)

Surveyor Generals office,
Cheyenne, Wyo July 24 1882.

Edw. E. Davis
Surveyor General.

797

(13) Indexed

1114

68

11TH STANDARD PARALLEL NORTH.

betw. Tps 44 & 45 N., Rgs 73 to 82 inclusive, West of the 6th Principal Meridian, Wyoming Territory



Scale, 40 chains to an inch

Magnetic Variation East.

Surveys Designated	By whom surveyed	Date of Contract	Amount of Surveys mls.	chs.	lks.	When surveyed
11th Stand. Pl. N.	McCarthy & Moore	Febr. 2, 1881	59	64	66	March 26–June 7th 1881

I hereby certify that the above diagram of the 11th Standard Parallel North, betw. Townships 44 & 45 N., Ranges 73 to 82 inclusive, West of the 6th Principal Meridian, Wyoming Territory, is strictly conformable to the field notes of the survey thereof on file in this Office, which have been examined and approved.

Surveyor General's Office,
Cheyenne, Wyo. July 24th 1882

Edw. C. David
Surveyor General.

799