1796

TOWNSHIP No. 45 NORTH, RANGE No. 81 WEST of the 6th Principal MERIDIAN.



Total number of Acres

Surveys Designated	By Whom Surveyed	Date of Contract	Amount of Surveys Mls.	Chs.	Lks.	When Surveyed	Magnetic Declination
W. & S. Township lines	McCarthy's Moore	Febr. 2nd 1881	[illegible]	[illegible]	[illegible]	[illegible]	17 East
Subdivisions	H. W. Fleet	[illegible]	[illegible]	[illegible]	[illegible]	[illegible]	[illegible]
Connections							
6th Sta. of P. S.	McCarthy's Moore	Febr. 2nd 1881	[illegible]	[illegible]	[illegible]	[illegible]	
10th Street W.	[illegible]	[illegible]	[illegible]	[illegible]	[illegible]	[illegible]	

The above Map of Township No. 45 North Range No. 81 West of the Sixth Principal Meridian Wyoming Territory is strictly conformable to the field notes of the survey thereof on file in this Office which have been examined and approved.

Surveyor General's Office,
Cheyenne Wyoming
March 26 1883

Edw. C. David
Sur. Genl.

A. Gast & Co. Sc. Lith.

1310

45 - 81

Indexed Accession 697

10TH GUIDE MERIDIAN WEST

From the 10th to the 12th Standard Parallel North, betw. Rgs. 80 & 81 West.



Surveys Designated	By whom surveyed	Date of contract	Amount of surveys			When surveyed
			mls	chs	lks	
10th Guide Mer. West	Downey & Grant	August 12, 1880	48	30	30	September 1880
Connections	"	"	1	9	2	"

I hereby certify that the above diagram of the 10th Guide Meridian West, of the 6th Principal Mer. from the 10th to the 12th Standard Parallel N., in Wyo. Ter. is strictly conformable to the field notes of the survey thereof on file in this office, which have been examined and approved.

Surveyor General's Office,
Cheyenne, Wyo. March 12, 1881.

Edw. C. David
Surveyor General.

(13)

Indexed

1112

66

EXTERIOR LINES.

Scale, 3 miles to an inch Magnet Var. East

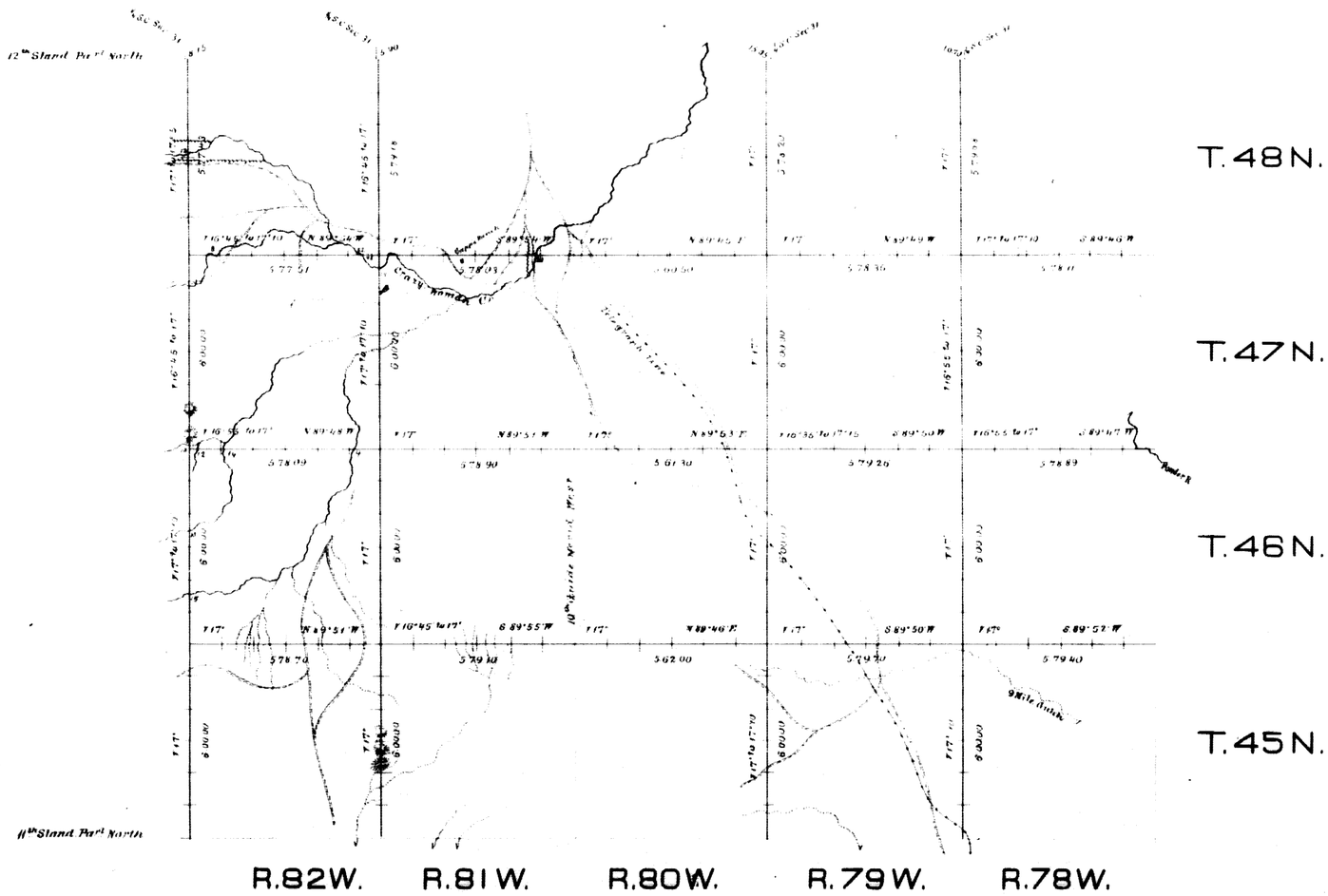

Surveys Designated	By whom surveyed	Date of Contract	Amount of Surveys mls.	chs.	lks.	Been surveyed
Exterior Lines	Mr. Carthy & Moore	February 2, 1881	185	2	34	May 6 - June 24, 1881
Connections	" " "	" " "		45	80	" " "

I hereby certify that the above diagram of the exterior lines of Townships 45 to 48 North inclusive, Ranges 78 to 82 inclusive, West of the 6th Principal Meridian, Wyoming Territory is strictly conformable to the field notes of the survey thereof on file in this Office, which have been examined (approved)

Surveyor General's Office,
Cheyenne, Wyo. July 24 1882.

Edw. C. David
Surveyor General

797

(13) Indexed

1114

68

11TH STANDARD PARALLEL NORTH.

betw. Tps 44 & 45 N., Rgs 73 to 82 inclusive, West of the 6th Principal Meridian, Wyoming Territory



Scale, 40 chains to an inch

Magnetic Variation East.

Surveys Designated	By whom surveyed	Date of Contract	Amount of Surveys			When surveyed
			mls	chs	lks	
11th Stand Prl N	McCarthy & Moore	Febr. 2, 1881	59	63	66	March 26-June 7th 1881

I hereby certify that the above diagram of the 11th Standard Parallel North, betw. Townships 44 & 45 N., Ranges 73 to 82 inclusive, West of the 6th Principal Meridian, Wyoming Territory, is strictly conformable to the field notes of the survey thereof on file in this Office, which have been examined and approved.

Surveyor General's Office.
Cheyenne, Wyo. July 24th 1882

Edw. C. David
Surveyor General.

799