(18)

85

1803

TOWNSHIP No. 45 NORTH, RANGE No. 82 WEST of the 6th Principal MERIDIAN.

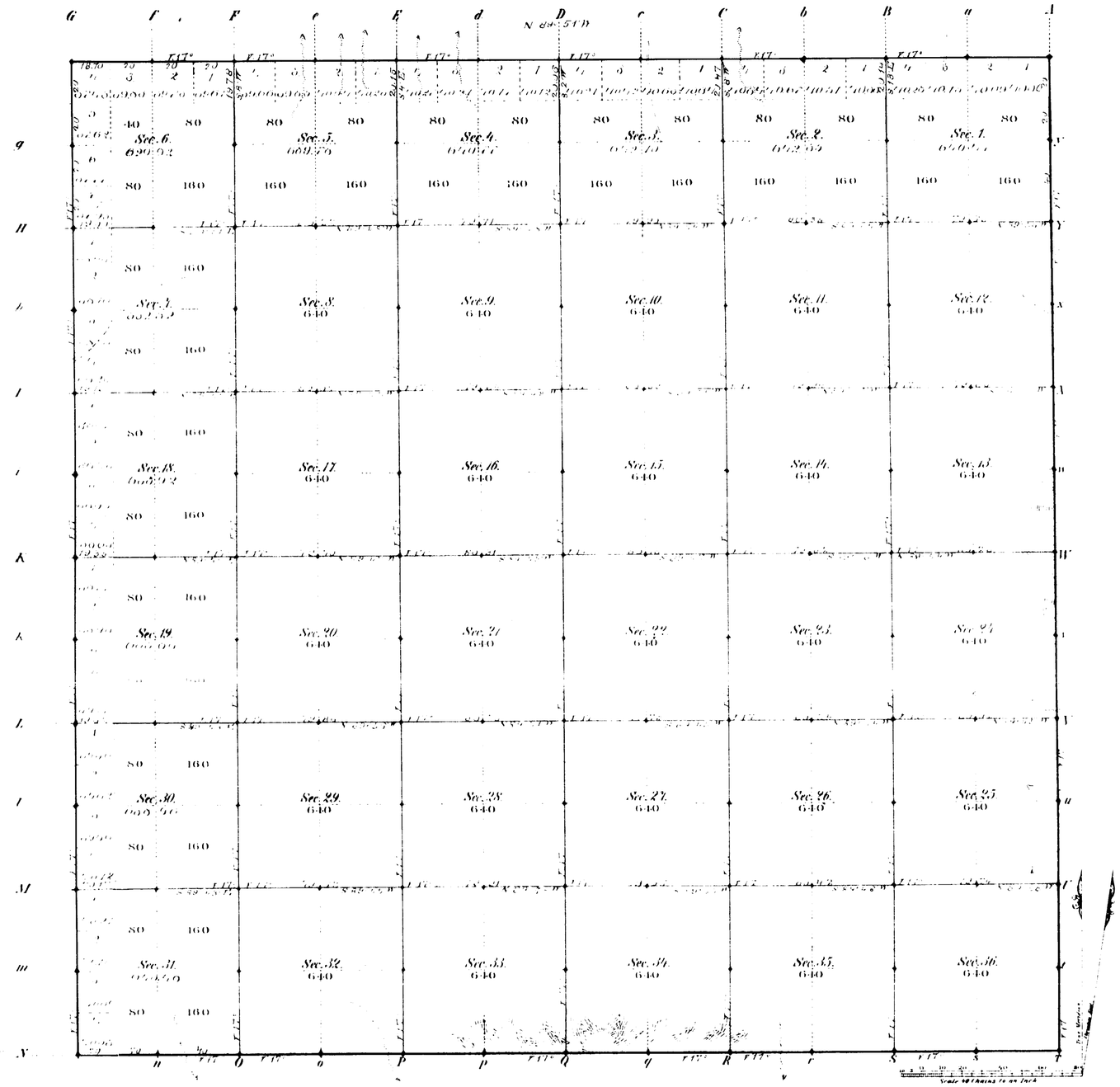

Total number of Acres 23,011.16

Surveys Designated	By Whom Surveyed	Date of Contract	Amount of Surveys Mls. Chs. Lks.	When Surveyed	Magnetic Declination
E. W. & N. Township lines	McCarthy & Moore	Febr. 2, 1881	17 78 [illegible]	June 6, 17, 18, 1881	17° East
Subdivisions	H. W. Fleet	June 13, 1882	[illegible]	[illegible]	[illegible]
Connections					
11th Stand. P. N.	McCarthy & Moore	Febr. 2, 1881	[illegible]	June 7, 1881	

The above Map of Township No. 45 North Range No. 82 West of the Sixth Principal Meridian Wyoming Territory is strictly conformable to the field notes of the survey thereof on file in this Office, which have been examined and approved.

Surveyor General's Office,
Cheyenne Wyoming
March 26 1883.

Edw. C. Davis
Pub. Sen.

A. Gast & Co. St. Louis

1317

45 - 82

(13)

Indexed

1112

EXTERIOR LINES.

Scale, 3 miles to an inch *Magnet Var East*

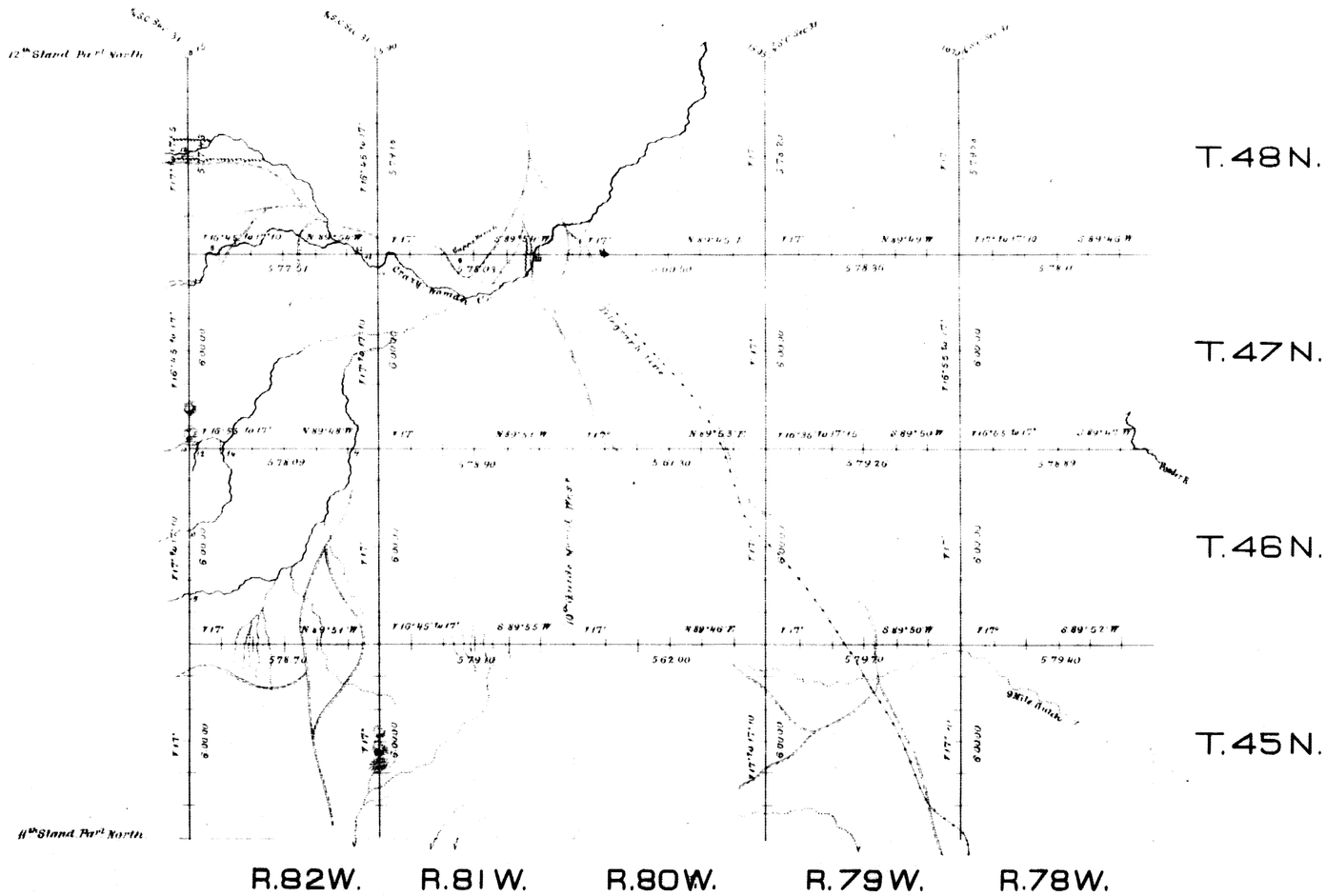

Surveys Designated.	By whom surveyed.	Date of Contract.	Amount of Surveys mls.	ch.	lks	When surveyed
Exterior Lines	Mc Carthy & Moore	February 2, 1881	445	2	24	May 8 - June 24, 1881
Connections	" " "	" " "		46	80	" " "

I hereby certify that the above diagram of the exterior lines of Townships 45 to 48 North, inclusive, Ranges 78 to 82 inclusive, West of the 6th Principal Meridian, Wyoming Territory is strictly conformable to the field notes of the survey thereof on file in this Office, which have been examined & approved.

Surveyor General's Office,
Cheyenne, Wyo. July 24 1882.

Edwin L. Lewis
Surveyor General.

797

(13) Indexed

1114

68

11TH STANDARD PARALLEL NORTH.

betw. Tps 44 & 45 N., Rgs 73 to 82 inclusive, West of the 6th Principal Meridian, Wyoming Territory



Scale, 40 chains to an inch

Magnetic Variation East.

Surveys Designated	By whom surveyed	Date of Contract	Amount of Surveys			When surveyed
			mls	chs	lks	
11th Stand Pl N	McCarthy & Moore	Febr. 2, 1881	59	63	66	March 20-June 7th 1881

I hereby certify that the above diagram of the 11th Standard Parallel North, betw. Townships 44 & 45 N., Ranges 73 to 82 inclusive, West of the 6th Principal Meridian, Wyoming Territory, is strictly conformable to the field notes of the survey thereof on file in this Office, which have been examined and approved.

Surveyor General's Office,
Cheyenne, Wyo July 24th 1882

Edw. C. David
Surveyor General.

799