3953

(4-675b)

ORIGINAL

Sheet No. 1

DEPENDENT RESURVEY EAST HALF AND INDEPENDENT RESURVEY OF WEST HALF OF

TOWNSHIP Nº 45 NORTH, RANGE Nº 83 WEST OF THE SIXTH PRINCIPAL MERIDIAN, WYOMING

IN 4 SHEETS

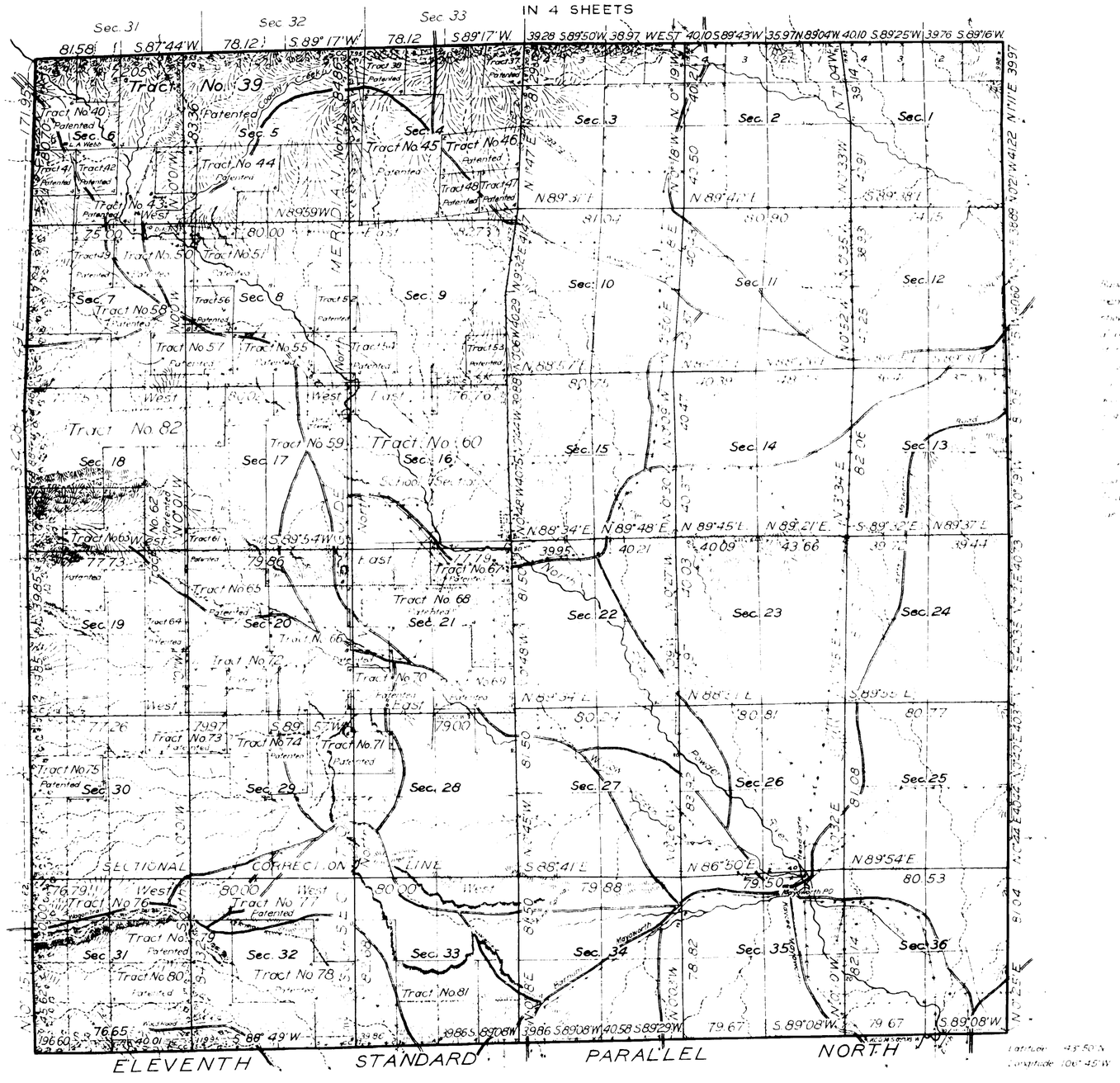

Latitude 45° 50' N
Longitude 106° 45' W

			GROUP	MILLAGE		WHEN SURVEYED	
N. Boundary	Maurice and C. P. Seelye		September 15, 1923	5	12	September 22, 1924	June 5, 1925
S., E. and W. Boundaries	Marvin J. Little		May 13, 1925	18	6.93	September 1, 1925	September 9, 1925
Subdivisional	"	"	"	60	21.19	September 1, 1925	October 15, 1925
Tract	"	"	"	63	69.56	"	"
Connecting	"	"	"	9	1.15	"	"

Office of U.S. Supervisor of Surveys
Denver, Colorado December 4, 1926.
The above plat of Township No. 45 North, Range No. 83 West of the Sixth Principal Meridian, Wyoming, in 4 sheets, is accepted as to the subdivisional lines and subdivisions of the sections thereof which have been examined and approved.

Frank H. Johnson
U.S. Supervisor of Surveys

DEPARTMENT OF THE INTERIOR
GENERAL LAND OFFICE
Washington, D.C., February 20, 1926.
The survey represented by this plat, being found to be executed in accordance with the requirements of law and the regulations of this office, is approved.

Thos. C. Havell
Assistant Commissioner

2287-A

Sent to Buffalo Land Co.
May 28, 1925

45 - 83

3954

ORIGINAL

INDEPENDENT RESURVEY OF

TOWNSHIP Nº 45 NORTH, RANGE Nº 83 WEST OF THE SIXTH PRINCIPAL MERIDIAN, WYOMING

Sections 4, 5, 6, 7, 8, 9, 16, 17 and 18

Group No. 71 Marvin J. Lytle, U.S. Surveyor

In 4 Sheets

Sheet No. 2

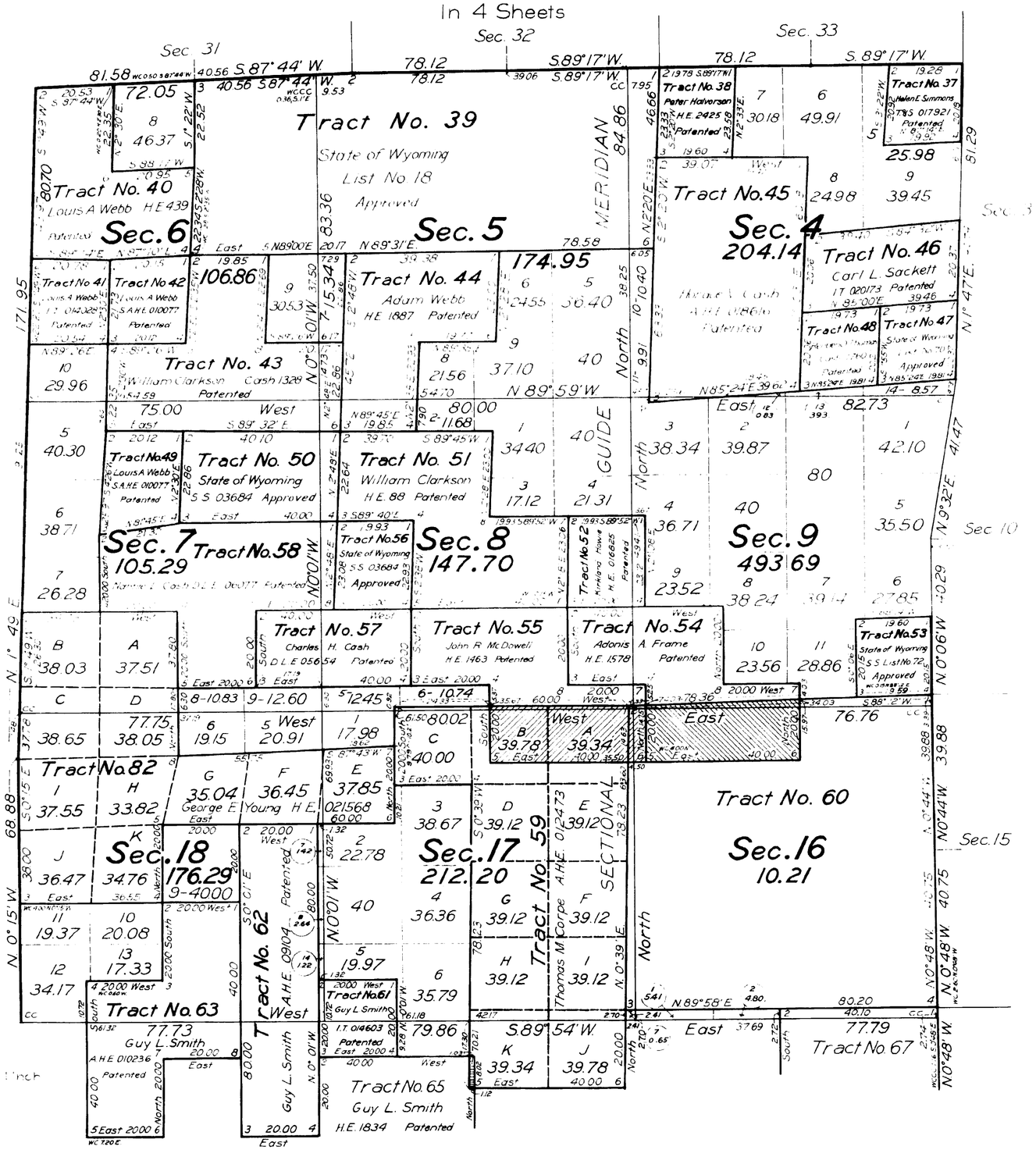

Scale 20 Chains to 1 Inch

TABLE OF CONFLICTS

Area of conflict of Tract 59-A with Tract 55	29.26 Acres
Area of conflict of Tract 59-B with Tract 55	22.80 ..
Area of conflict of Tract 59-K with Tract 65	0.86 ..
Area of Tract 59-A exclusive of conflict with Tract 55	10.08 ..
Area of Tract 59-B exclusive of conflict with Tract 55	16.98 ..
Area of Tract 59-K exclusive of conflict with Tract 65	38.48 ..
Area of conflict of [illegible] with Tract 55	6.49 ..
Area of conflict of Tract 60 with Tract 54	61.44 ..

APPROVED

Denver, Colorado, December 4, 1926

Frank M. Johnson

U.S. Supervisor of Surveys

DEPARTMENT OF THE INTERIOR
GENERAL LAND OFFICE

Washington, D.C., Feb 20, 1928.

The survey represented by this plat having been correctly executed in accordance with the requirements of law and the regulations of this office, is hereby accepted

Thos C Havell

Assistant Commissioner

2287-B

Thomas L. Buffalo L.C.
May 12, 1928

45 - 83

accession no. 3955

ORIGINAL

INDEPENDENT RESURVEY OF

TOWNSHIP Nº 45 NORTH, RANGE Nº 83 WEST OF THE SIXTH PRINCIPAL MERIDIAN, WYOMING

Sections 19, 20, 21, 28, 29, 30, 31, 32 and 33

Group No. 71 Marvin J. Lytle, U.S. Surveyor

Sheet No. 3

In 4 Sheets

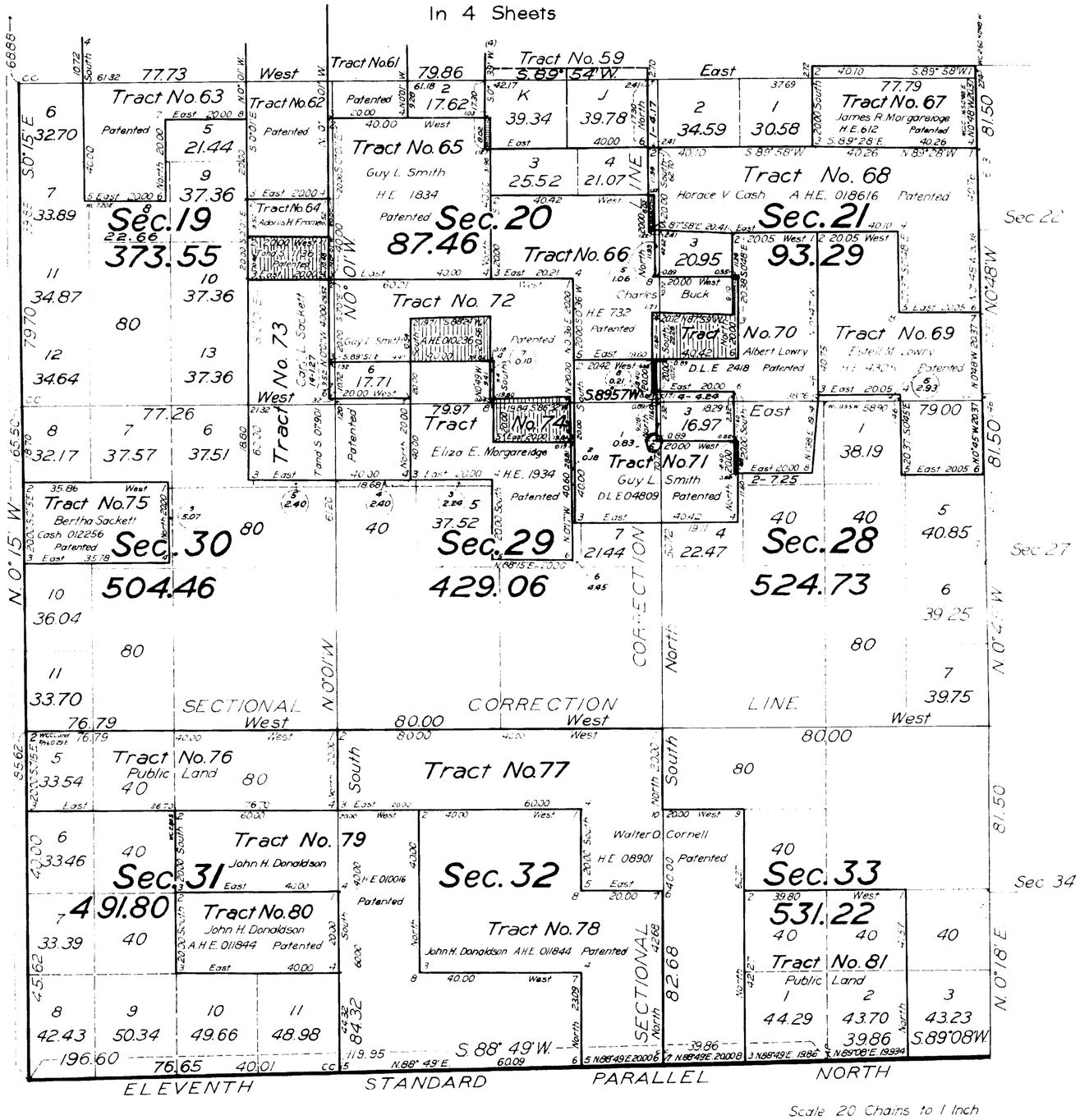

Scale 20 Chains to 1 Inch

TABLE OF CONFLICTS

Area of conflict of Tract 64 with Tract 72 [illegible]

Area of conflict of Tract [illegible] with Tract 74 [illegible]

Area of conflict of Tract 72 with Tract 74 [illegible]

Area of conflict of Tract 66 with Tract 68 [illegible]

Area of conflict of Tract 66 with Tract 70 [illegible]

Area of conflict of Tract 70 with Tract 71 [illegible]

Area of conflict of Tract 65 with Tract 59 (See Sheet 2)

APPROVED

Denver, Colorado, December 4, 1926

U.S. Supervisor of Surveys

DEPARTMENT OF THE INTERIOR
GENERAL LAND OFFICE

Washington, D.C., Feb. 20, 1928.

The survey represented by this plat having been correctly executed in accordance with the requirements of law and the regulations of this office, is hereby accepted

Assistant Commissioner

2287-C

Transit Buffalo L.O.
May 12, 1928

45 - 83

Resurvey Township No. 45 North, Range No. 83 West of the Sixth Principal Meridian, Wyoming

Group No. 67

Marvin J. Lytle, U. S. Surveyor

In 4 Sheets

Sheet No. 4

INDEX TO SEGREGATED TRACTS

RESURVEY Tract No.	ORIGINAL SURVEY T.	R.	Sec.	Subdivisions	ENTRY Kind	No.	Status in Land Office	Entryman
37	45	83	4	Lot 1	T. and S.	017921	Patented	Helen E. Simmons
38	..	..	4	Lot 4	H.E.	2425	Patented	Peter Halvorson
39	..	..	5	Lots 1, 2, 3 and 4, S½NE¼, S½NW¼				
	..	..	6	Lots 1 and 2, S½NE¼	S.S.	List 18	Approved	State of Wyoming
40	..	..	6	Lots 4 and 5, SE¼NW¼	H.E.	439	Patented	Louis A. Webb
41	..	..	6	Lot 6	T.T.	014028	Patented	Louis A. Webb
42	..	..	6	NE¼SW¼	S.A.H.E.	010077	Patented	Louis A. Webb
43	..	..	6	SE¼SW¼, NW¼SE¼, S½SE¼	Cash	1328	Patented	William Clarkson
44	..	..	5	N½SW¼, SW¼SW¼	H.E.	1887	Patented	Adam Webb
45	..	..	4	S½NW¼, SW¼	A.H.E.	018616	Patented	Horace V. Cash
46	..	..	4	N½SE¼	T.T.	020173	Patented	Carl L. Sackett
47	..	..	4	SE¼SE¼	S.S.	List 70	Approved	State of Wyoming
48	..	..	4	SW¼SE¼	Cash	1760	Patented	Reuben O. Thomas
49	..	..	7	NE¼NW¼	S.A.H.E.	010077	Patented	Louis A. Webb
50	..	..	7	N½NE¼	S.S.	03684	Approved	State of Wyoming
51	..	..	8	SW¼NE¼, SE¼NW¼, N½NW¼	H.E.	88	Patented	William Clarkson
52	..	..	9	SE¼SW¼	H.E.	1862	Patented	Richard Howe
53	..	..	9	SE¼SE¼	S.S.	List 72	Approved	State of Wyoming
54	..	..	8	NE¼SE¼				
	..	..	9	NW¼SW¼, S½SW¼	H.E.	1578	Patented	Adonis A. Frame
55	..	..	8	NE¼SW¼, NW¼SE¼, S½SE¼	H.E.	1463	Patented	John R. McDowell
56	..	..	8	SW¼NW¼	S.S.	03684	Approved	State of Wyoming
57	..	..	7	NE¼SE¼				
	..	..	8	NW¼SW¼	D.L.E.	05654	Patented	Charles H. Cash
58	..	..	7	S½NE¼, SE¼NW¼, NW¼SE¼	D.L.E.	06077	Patented	Nannie L. Cash
59	..	..	17	E½, NE¼NW¼				
	..	..	20	N½NE¼	A.H.E.	012473	Valid	Thomas M. Corpe
60	..	..	16	All	Designated as School Section			
61	..	..	17	SW¼SW¼	T.T.	014603	Patented	Guy L. Smith
62	..	..	18	SE¼NE¼, E½SE¼				
	..	..	19	NE¼NE¼	A.H.E.	09104	Patented	Guy L. Smith

RESURVEY Tract No.	ORIGINAL SURVEY T.	R.	Sec.	Subdivisions	ENTRY Kind	No.	Status in Land Office	Entryman
63	45	83	18	SE¼SW¼, W½SE¼				
	..	..	9	NE¼NW¼	A.H.E.	010236	Patented	Guy L. Smith
64	..	..	19	SE¼NE¼	Tax S.	1136	Patented	Adonis A. Frame
65	..	..	20	NW¼	H.E.	2834	Patented	Guy L. Smith
66	..	..	20	S½NE¼, NE¼SE¼				
	..	..	21	NW¼SW¼	H.E.	732	Patented	Charles Buck
67	..	..	21	N½NE¼	H.E.	612	Patented	James R. Margareloge
68	..	..	21	S½NE¼, S½NW¼, NE¼SE¼	A.H.E.	018616	Patented	Horace V. Cash
69	..	..	21	NW¼SE¼, S½SE¼				
	..	..	28	NE¼NE¼	H.E.	4325	Patented	Estell M. Lowry
70	..	..	21	NE¼SW¼, S½SW¼				
	..	..	28	NE¼NW¼	D.L.E.	2418	Patented	Albert Lowry
71	..	..	20	SE¼SE¼				
	..	..	28	NW¼NW¼				
	..	..	29	NE¼NE¼	D.L.E.	04809	Patented	Guy L. Smith
72	..	..	20	N½SW¼, W½SE¼	A.H.E.	010236	Patented	Guy L. Smith
73	..	..	19	E½SE¼				
	..	..	29	NW¼NW¼				
	..	..	30	NE¼NE¼	[illegible]	[illegible]	[illegible]	[illegible]
74	..	..	20	SE¼SW¼				
	..	..	29	NE¼NW¼, W½NE¼	H.E.	1934	Patented	Eliza E. Margareloge
75	..	..	30	Lot 2, SE¼NW¼	Cash	012256	Patented	Bertha Sackett
76	..	..	31	Lot 1, N½NE¼, NE¼NW¼				Public Land
77	..	..	32	N½NE¼, SE¼NE¼, N½NW¼				
	..	..	33	SW¼NW¼, W½SW¼	H.E.	08901	Patented	Walter O. Cornell
78	..	..	32	SW¼NE¼, SE¼NW¼				
	..	..	32	NE¼SW¼, N½SE¼, SE¼SE¼	A.H.E.	011844	Patented	John H. Donaldson
79	..	..	31	S½NE¼				
	..	..	32	SW¼NW¼, NW¼SW¼, S½SW¼, SW¼SE¼	H.E.	010016	Patented	John H. Donaldson
80	..	..	31	N½SE¼	A.H.E.	011844	Patented	John H. Donaldson
81	..	..	33	E½SW¼, W½SE¼				Public Land
82	..	..	7	Lots 3 and 4, E½SW¼				
	..	..	17	NW¼NW¼				
	..	..	18	Lots 1 and 2, N½NE¼, E½NW¼	H.E.	021568	Valid	George E. Young

APPROVED

Denver, Colorado, December 4, 1926

Frank M. Johnson

U. S. Supervisor of Surveys

DEPARTMENT OF THE INTERIOR
GENERAL LAND OFFICE
Washington, D.C., February 20, 1928.

This diagram, having been properly prepared, is hereby accepted

Thos. C. Havell

Assistant Commissioner

AMT

2287-D

Trans. to Buff-Pol Co. May 12, 1928.

45 - 83

ORIGINAL

3957

Supplemental Plat No. 5

SUPPLEMENTAL PLAT OF SECTIONS 20, 21, 28 AND 29

IN INDEPENDENT RESURVEY OF

TOWNSHIP No. 45 NORTH, RANGE No. 83 WEST OF THE SIXTH PRINCIPAL MERIDIAN, WYOMING

Scale: 15 Chains to 1 Inch

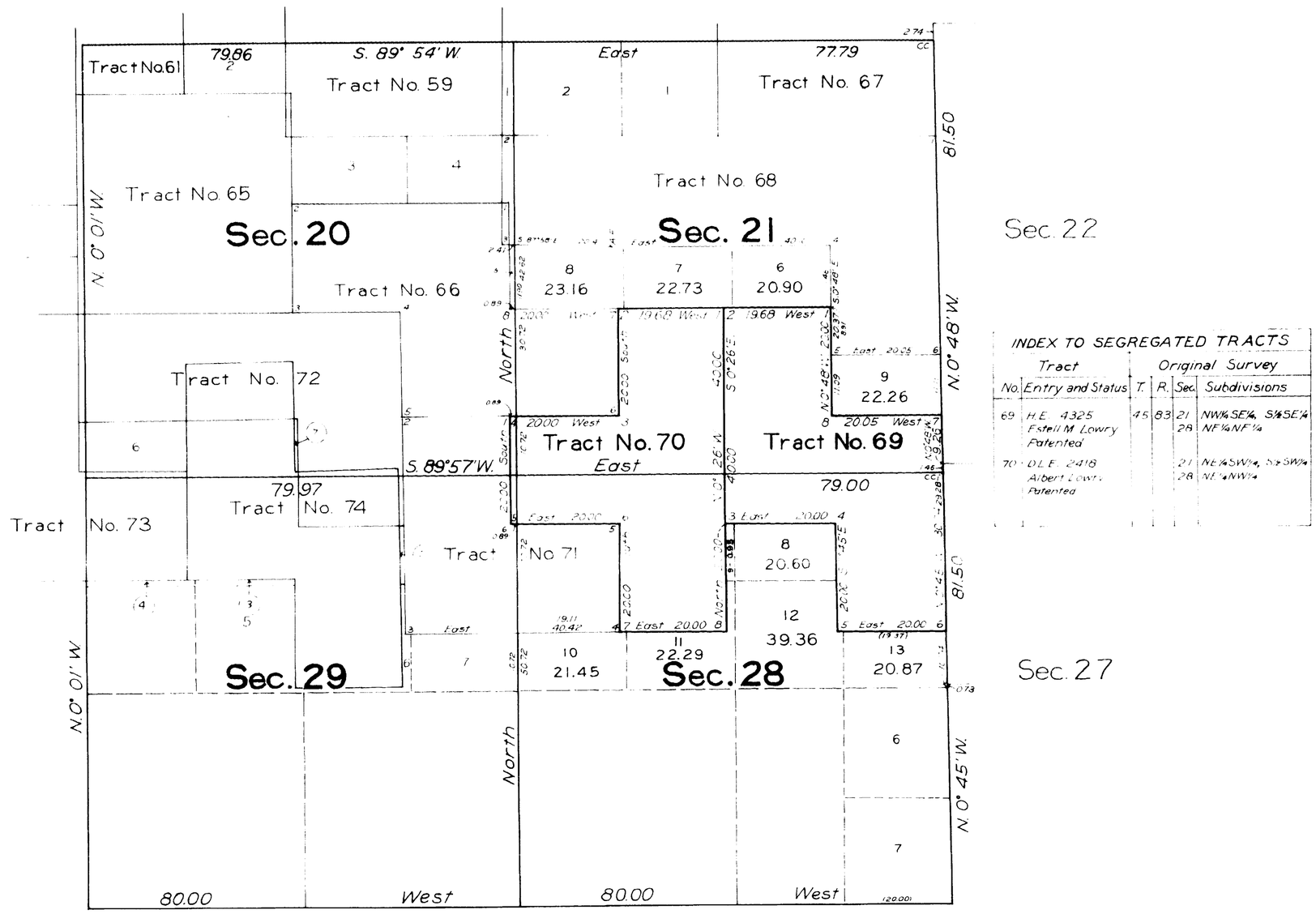

INDEX TO SEGREGATED TRACTS

Tract		Original Survey			
No.	Entry and Status	T.	R.	Sec.	Subdivisions
69	H.E. 4325 Estell M. Lowry Patented	45	83	21	NW¼SE¼, S½SE¼
				28	NE¼NE¼
70	D.L.E. 2418 Albert Lowry Patented			21	NE¼SW¼, S½SW¼
				28	NE¼NW¼

LINES DESIGNATED	BY WHOM SURVEYED	GROUP No.	GROUP DATE	MILEAGE MLS	MILEAGE CHS	WHEN SURVEYED BEGUN	WHEN SURVEYED COMPLETED
Tracts Nos 69 and 70	Mark D. King	107	March 12, 1929	4	39.41	Sept. 11, 1929	Sept. 11, 1929

Office of U.S. Supervisor of Surveys
Denver, Colorado, Aug. 15, 1930.
The above supplemental plat of Sections 20, 21, 28 and 29, Township No 45 North, Range No. 83 West of the Sixth Principal Meridian, Wyoming, is strictly conformable to the field notes of the survey thereof which have been examined and approved

U.S. Supervisor of Surveys

DEPARTMENT OF THE INTERIOR
GENERAL LAND OFFICE
Washington, D.C., October 8, 1930
The survey represented by this plat having been correctly executed in accordance with the requirements of law and the regulations of this office, is hereby accepted.

Assistant Commissioner

2287-E

45 - 83

(28)

3952

TOWNSHIP No. 45 NORTH, RANGE No. 83 WEST of the 6TH Principal MERIDIAN.

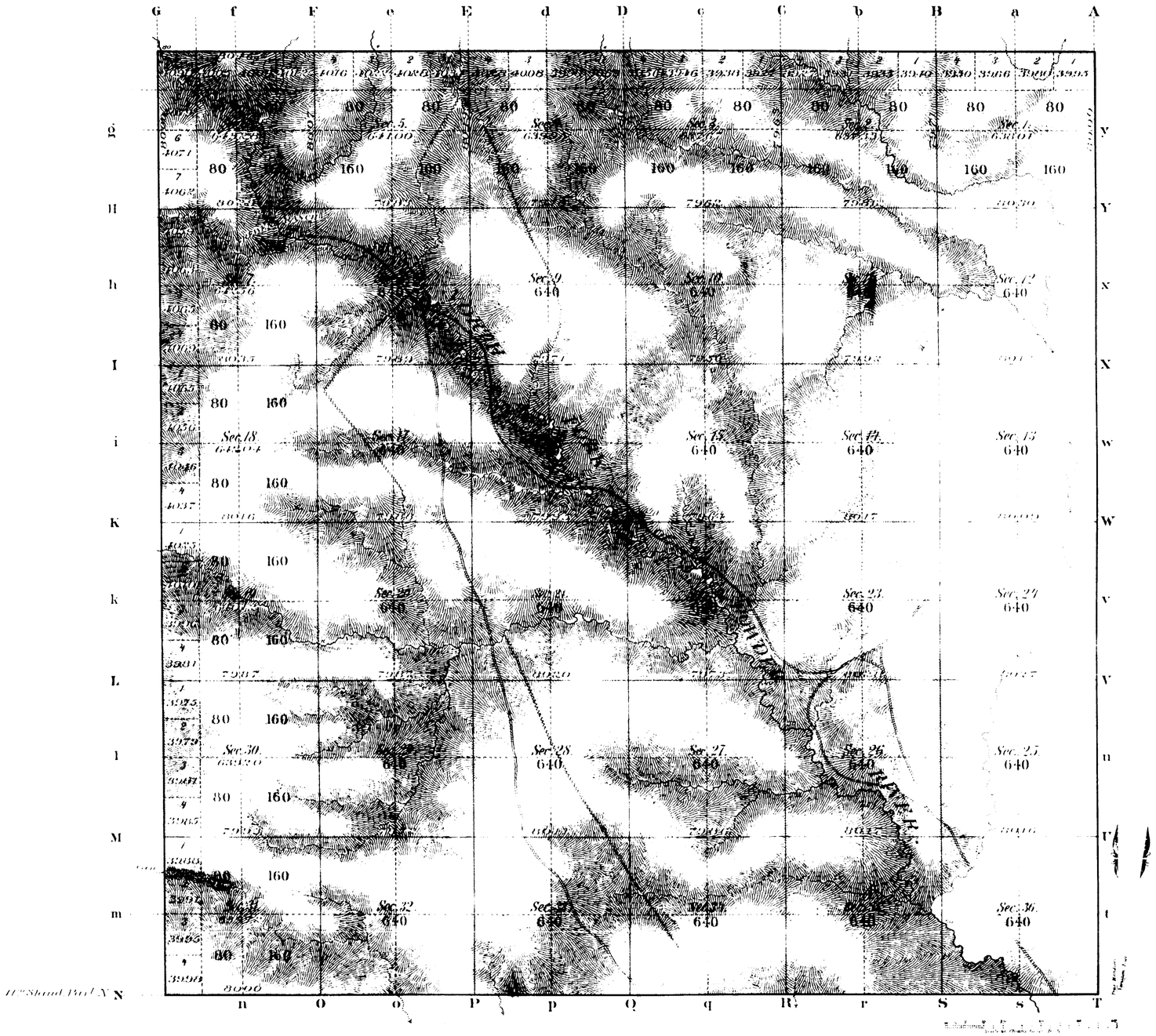

Total number of Acres 23,041.76

Surveys Designated	By Whom Surveyed	Date of Contract	Amount of Surveys Mi. Ch. Lk.	When Surveyed	Magnetic Declination
Township lines Subdivisions Connections	Ed F Stahle	Sept 21st 1880	59 73 64	Feb 5-11 1884	17 30 East

The above Map of Township No. 45 North Range No. 83 West of the Sixth Principal Meridian Wyoming Territory is strictly conformable to the field notes of the survey thereof on file in this Office which have been examined and approved

Surveyor General's Office
Cheyenne, Wyoming
July 24 1884

Edw. C. David
Sur. Genl.

A. GAST & CO. ST. LOUIS & N.Y.

2287

45 - 83

(28)

Indexed

3971

EXTERIOR LINES

Magnetic Variation East *Scale 3 miles to 1 inch*

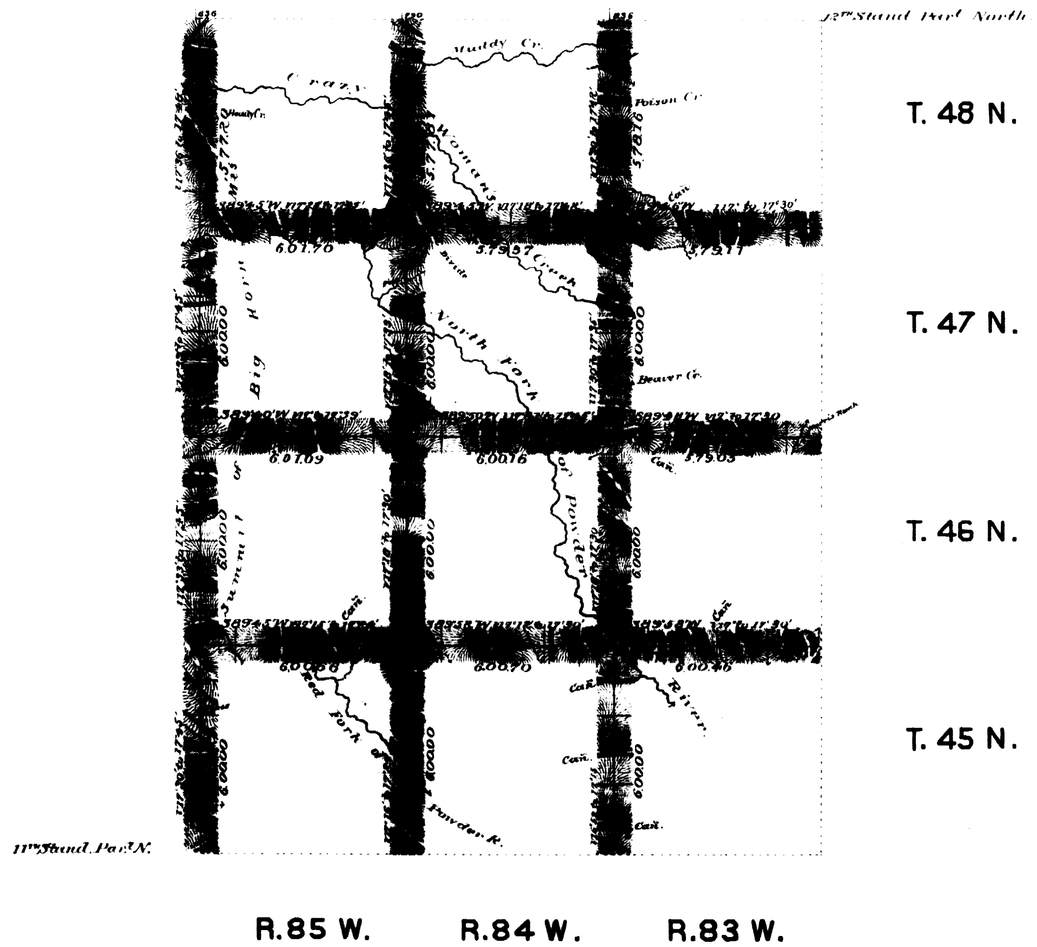

Surveys Designated	By Whom Surveyed	Date of Contract	Amount of Surveys Mls	Chs	Lks	When Surveyed
Exterior lines	Ed. F. Stahle	Sept. 21st 1880	125	75	47	Feb. 4-19 1884
Connections	" "	" "		22	62	" "

I hereby certify that the above diagram of the Exterior lines of Townships 45, 46, 47 & 48 N. Ranges 83, 84 & 85 West of the 6th Principal Meridian, Wyoming Territory, is strictly conformable to the field notes of the survey thereof on file in this Office, which have been examined and approved.

Surveyor General's Office
Cheyenne Wyoming
July 31st 1884

Edw. C. David Sur.r Gen.l

2293

28
Indexed

3973

69

11TH STANDARD PARALLEL NORTH

Along S bound. of Tp 45 North, Rs 83, 84 & 85 W. 6th P.M. Wyoming Ter.
Scale 40 chs to 1 inch. Mag. Var East.
Course West.

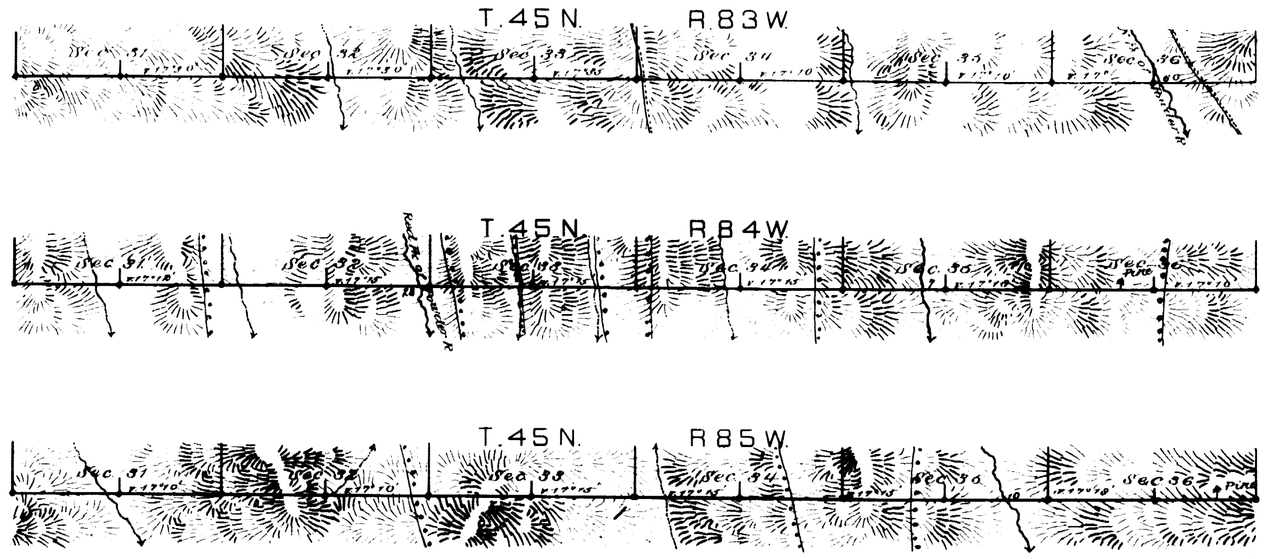

Survey Designated	By Whom Surveyed	Date of Contract	Amount of Survey Miles	Chs.	Links	When Surveyed
11th Stand. Par. N.	Ed. F. Stahle	Sept. 21 1880	18	0	0	Jan. 31 to Feb. 1 1884

The above diagram of the 11th Stand Par. North, along the S. bds. of Tp 45 N. Rs 83, 84 & 85 W of the 6th P.M. Wyo Ter is strictly conformable to the field notes of the survey thereof on file in this Office which have been examined and approved.

Surveyor Generals Office
Cheyenne Wyo. July 31st 1884

Edw. C. Davis
Surveyor General.

2295