Ac. No. 6212

ORIGINAL

TOWNSHIP № 45 NORTH, RANGE № 84 WEST OF THE SIXTH PRINCIPAL MERIDIAN, WYOMING

DEPENDENT RESURVEY OF SECTIONS 1-21, 28-33; INDEPENDENT RESURVEY OF SECTIONS 22-27, 34-36

IN 2 SHEETS - SHEET 1

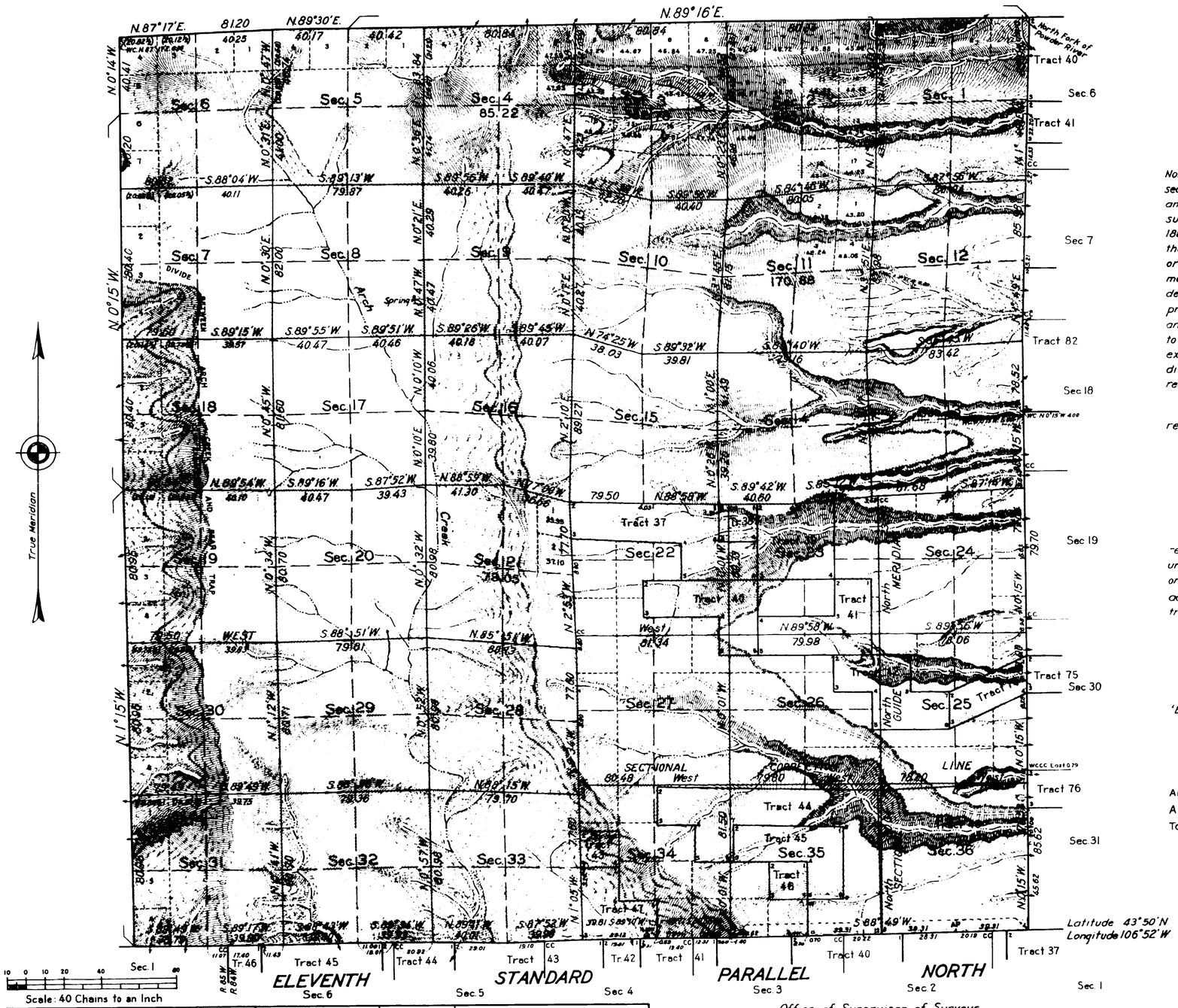

This plat of the resurvey of Township No. 45 North, Range No. 84 West, with the exception of sections 22-27 and 34-36, delineates a retracement and reestablishment of the lines of the original survey as shown upon the plat approved July 31, 1884, in their true original position according to the best available evidence of the position of the original corners; all differences between the measurements shown on the original plat and those derived in the retracement have been distributed proportionally between accepted corners in accordance with surveying rules; reference will be made to the original plat for the showing of the areas except in sections 2, 3, 4, 11, and 21, where the differences in area are so great as to warrant a recalculation of the area of the public land therein

Sections 22-27 and 34-36 are independently resurveyed.

All tract segregations shown hereon represent the position and form of said tracts under the original description as referred to the original survey, located as such on the ground according to the best available evidence of their true position

Resurvey authorized by Commissioner's letter "E" dated November 4, 1935

Area of tracts	2,440.00 Acres
Area exclusive of tracts	20,807.22 "
Total area resurveyed	23,247.22 "

LINES DESIGNATED	BY WHOM SURVEYED	GROUP №	GROUP DATE	MILEAGE MLS.	MILEAGE CHS.	WHEN SURVEYED BEGUN	WHEN SURVEYED COMPLETED
EXTERIOR	Mark D. King	136	February 27, 1936.	14	48.78	May 5, 1936.	May 18, 1936.
SUBDIVISIONAL	"	"	"	60	37.90	May 6, 1936	July 9, 1936
TRACT	"	"	"	20	27.70	"	"
CONNECTING	"	"	"	1	14.08	"	"
N. BOUNDARY	Marvin J. Lytle	127	August 2, 1933.	6	05.15	August 25, 1933.	November 6, 1933.
E. BOUNDARY	"	71	May 13, 1925.	6	06.04	September 1, 1925	September 19, 1925.
S. BOUNDARY	King & Lytle	78	January 27, 1925.	5	76.17	July 16, 1925.	September 26, 1931.

Office of Supervisor of Surveys
Denver, Colorado, April 19, 1938.
This plat of Township No. 45 North, Range No. 84 West of the Sixth Principal Meridian, Wyoming, is strictly conformable to the field notes of the resurvey thereof which have been examined and approved.

Supervisor of Surveys.

UNITED STATES
DEPARTMENT OF THE INTERIOR
GENERAL LAND OFFICE

Washington, D.C., March 4, 1940
The resurvey represented by this plat, having been correctly executed in accordance with the requirements of law and the regulations of this office is hereby accepted.

Acting Assistant Commissioner.

RCM

AMT

2279-A

45 - 84

ORIGINAL

INDEPENDENT RESURVEY WITH TRACT SEGREGATIONS

TOWNSHIP № 45 NORTH, RANGE № 84 WEST OF THE SIXTH PRINCIPAL MERIDIAN, WYOMING.

SECTIONS 22, 23, 24, 25, 26, 27, 34, 35 & 36.

SCALE: 20 CHAINS TO AN INCH

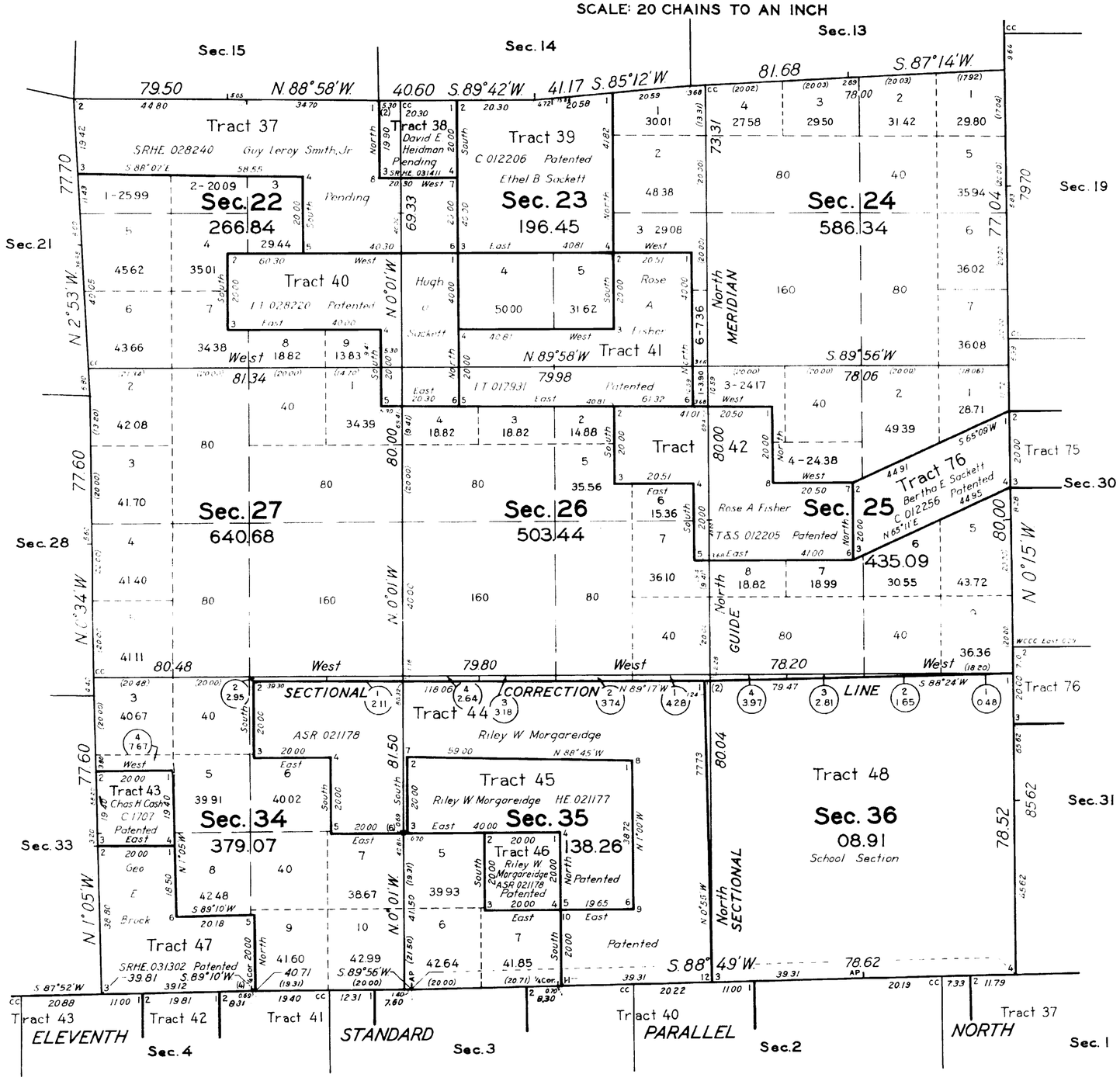

IN 2 SHEETS - SHEET 2

INDEX TO SEGREGATED TRACTS

TRACT		ORIGINAL SURVEY			
№	ENTRY & STATUS	T	R	Sec.	SUBDIVISIONS
37	Buffalo 028240 S R H E Guy Leroy Smith, Jr Pending	45	84	22 22 23	E½NE¼, NW¼NE¼ N½NW¼ SW¼NW¼
38	Buffalo 031411 S R H E David E Heidman Patented			23	NW¼NW¼
39	Buffalo 012206 Cash Ethel B Sackett Patented			23	W½NE¼, E½NW¼
40	Buffalo 028220 I T Hugh O Sackett Patented			23 23	N½SE¼ W½SW¼
41	Buffalo 017931 I T Rose A Fisher Patented			23 23	E½SE¼, SW¼SE¼ SE¼SW¼
42	Buffalo 012205 T&S Rose A Fisher Patented			25 26	NW¼NW¼, S½NW¼ NE¼NE¼
43	Buffalo 1707 Cash Chas H Cash Patented			34	SW¼NW¼
44	Buffalo 021178 A S R Riley W Morgareidge Patented			34 35 35	N½NE¼, SE¼NE¼ N½N½, SE¼NE¼ NE¼SE¼, S½SE¼
45	Buffalo 021177 H E Riley W Morgareidge Patented			35 35	SW¼NE¼, S½NW¼ NW¼SE¼
46	Buffalo 021178 A S R Riley W Morgareidge Patented			35	NE¼SW¼
47	Buffalo 021302 S R H E Geo E Brock Patented			34	S½SW¼, NW¼SW¼
48	Designated School Section			36	All
76	Buffalo 012256 Cash Bertha E Sackett Patented			25	S½NE¼

Office of Supervisor of Surveys

Denver, Colorado, April 19, 1938

This plat of Township No 45 North, Range No 84 West, of the Sixth Principal Meridian, Wyoming, is strictly conformable to the field notes of the resurvey thereof which have been examined and approved

Supervisor of Surveys

UNITED STATES
DEPARTMENT OF THE INTERIOR
GENERAL LAND OFFICE

Washington, D.C., March 4, 1940

The resurvey represented by this plat having been correctly executed in accordance with the requirements of law and the regulations of this office is hereby accepted.

Acting Assistant Commissioner

RCM

2279-B

45 - 84

Ac. No. 6214

ORIGINAL

TOWNSHIP No. 45 NORTH, RANGE No. 84 WEST, SIXTH PRINCIPAL MERIDIAN, WYOMING.

SUPPLEMENTAL PLAT OF SECTION 22

Scale : 10 Chains to an inch

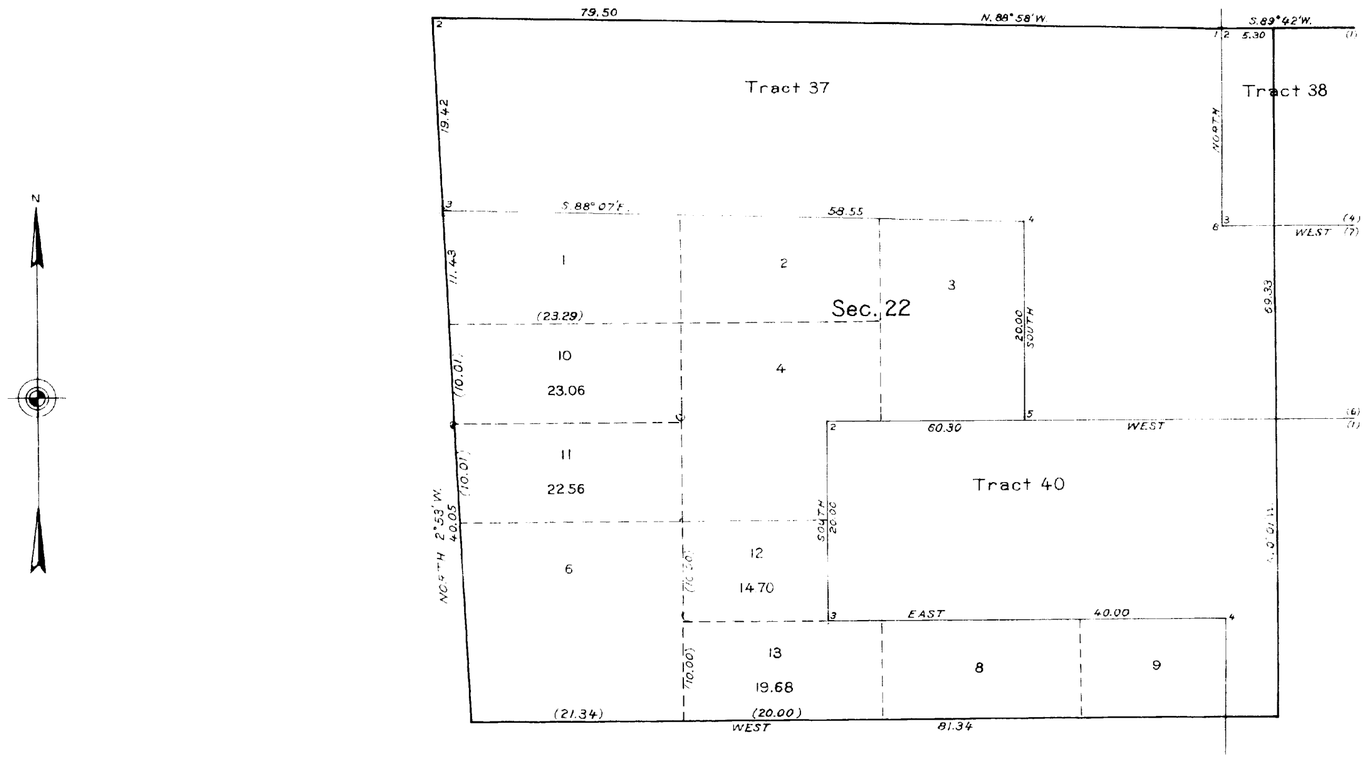

UNITED STATES
DEPARTMENT OF THE INTERIOR
GENERAL LAND OFFICE

WASHINGTON, D. C. DECEMBER 26, 1940.

THE ABOVE SUPPLEMENTAL PLAT OF SECTION 22, TOWNSHIP NO. 45 NORTH, RANGE NO. 84 WEST, OF THE SIXTH PRINCIPAL MERIDIAN, WYOMING, BASED ON RESURVEY PLAT APPROVED APRIL 19, 1938, SHOWING A SUBDIVISION OF ORIGINAL LOTS 5 AND 7, HAVING BEEN CORRECTLY PREPARED IN ACCORDANCE WITH THE REGULATIONS OF THIS OFFICE, IS HEREBY APPROVED.

Joel David Wolfsohn
ACTING ASSISTANT COMMISSIONER.

DEW

F.R.H.

2279-C

45 - 84

(28)

53

accession no 3935

TOWNSHIP No 45 NORTH, RANGE No 84 WEST of the 6TH Principal MERIDIAN.

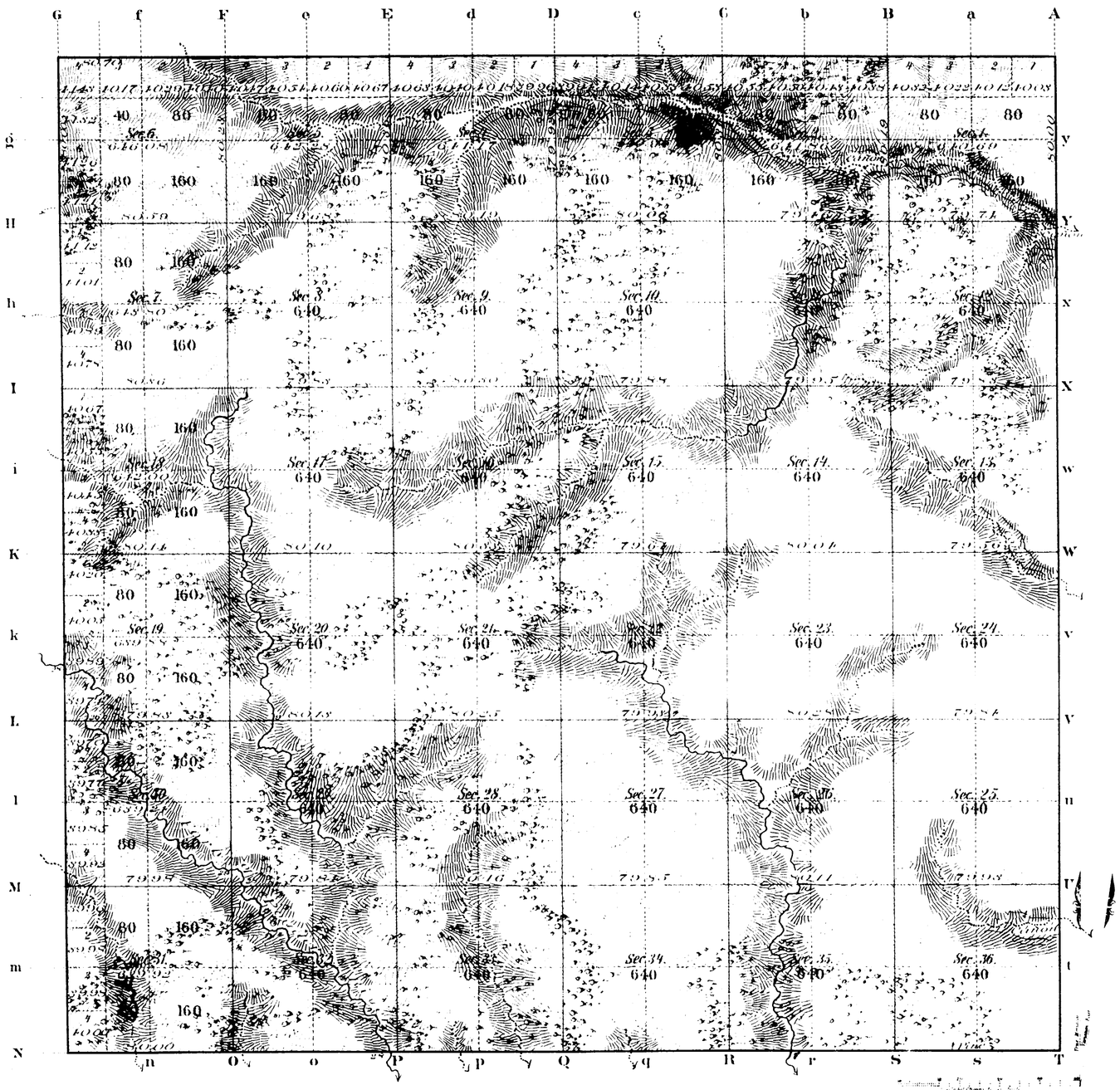

Total number of Acres 23,057.86

Surveys Designated	By Whom Surveyed	Date of Contract	Amount of Surveys Mi. Ch. Lk.	When Surveyed	Magnetic Declination
Township lines Subdivisions Connections	Ed F Stahle	Sept 21 1880	60 0 82	Feb 12-18 1884	17 20 East

The above Map of Township No 45 North Range No 84 West of the Sixth Principal Meridian Wyoming Territory is strictly conformable to the field notes of the survey thereof on file in this Office, which have been examined and approved

Surveyor General's Office
Cheyenne, Wyoming
[illegible] 188[illegible]

Edw. C. David
Chief Genl

A GAST & CO - ST LOUIS & N.Y.

2279

45 - 84

(28)

Indexed

3971

EXTERIOR LINES

Magnetic Variation East *Scale 3 miles to 1 inch*

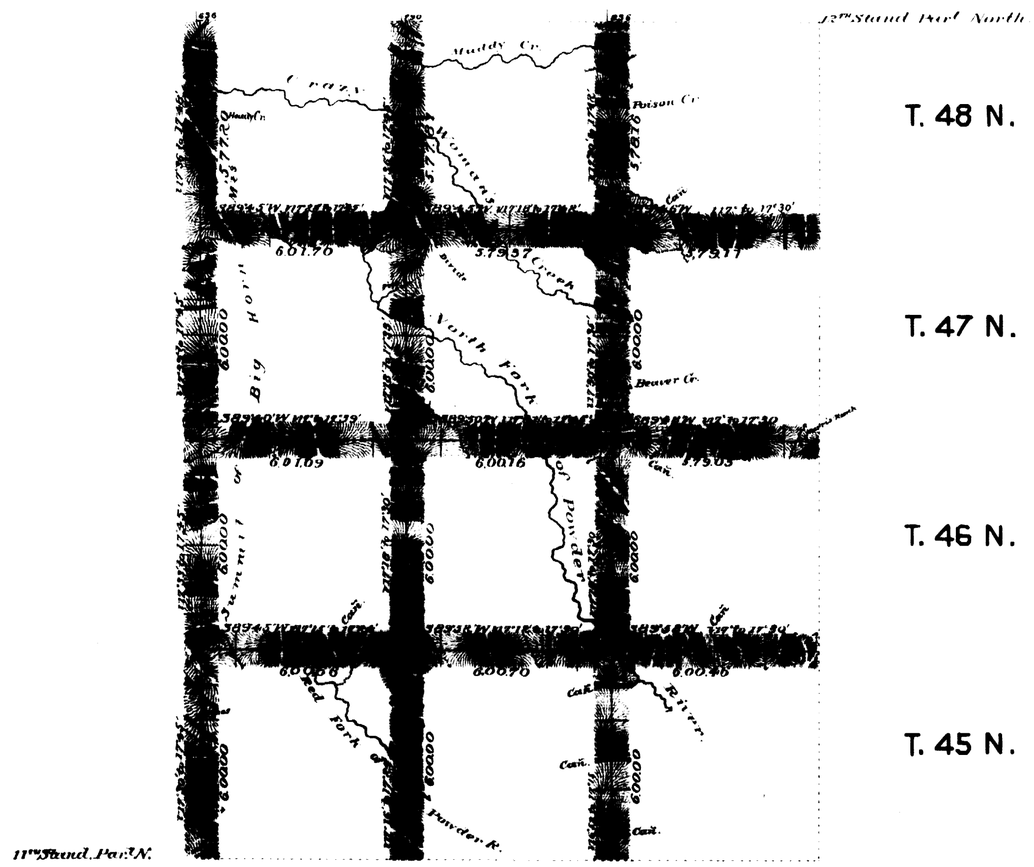

Surveys Designated	By Whom Surveyed	Date of Contract	Amount of Surveys Mls	Chs	Lks	When Surveyed
Exterior lines	Ed. F. Stahle	Sept. 21st 1880	125	75	[illegible]	Feb. 4-19 1884
Connections	" "	" "		22	62	" "

I hereby certify that the above diagram of the Exterior lines of Townships 45, 46, 47 & 48 N. Ranges 83, 84 & 85 West of the 6th Principal Meridian, Wyoming Territory, is strictly conformable to the field notes of the survey thereof on file in this Office, which have been examined and approved.

Surveyor General's Office
Cheyenne Wyoming
July 31st 1884

Edw. C. David Sur. Genl.

2293

28

Indexed

3973

69

11TH STANDARD PARALLEL NORTH

Along S. bound. of Tp 45 North, Rs 83, 84 + 85 W. 6th P.M. Wyoming Ter.
Scale 40 Chs to 1 inch. Mag. Var. East.
Course West.

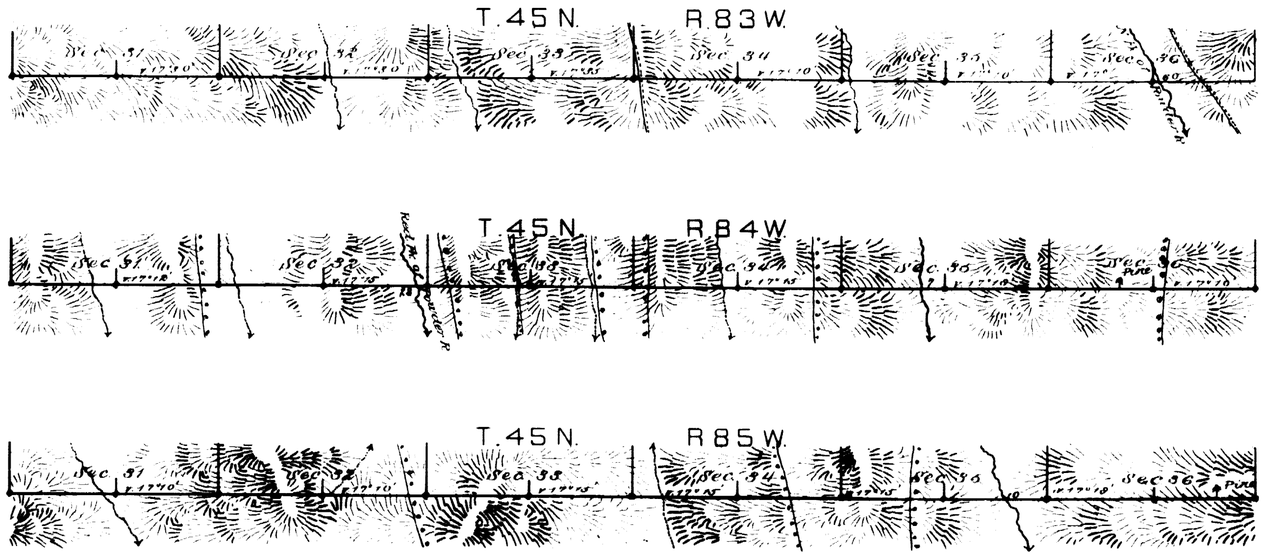

Survey Designated	By Whom Surveyed	Date of Contract	Amount of Survey Miles Chs Links	When Surveyed
11th Stand. Par. N.	Ed. F. Stable	Sept. 2, 1880	18 0 0	Jan. 31 to Feb. 1, 1884

The above diagram of the 11th Stand. Par. North, along the S. bdy of Tp 45 N. Rs 83, 84 + 85 W. of the 6th P.M. Wyo. Ter. is strictly conformable to the field notes of the survey thereof on file in this Office which have been examined and approved.

Surveyor Generals Office
Cheyenne Wyo. July 31st 1884

Edw. C. Davis
Surveyor General.

2295