(28)

45

3927

TOWNSHIP No. 45 NORTH, RANGE No. 85 WEST of the 6th Principal MERIDIAN.

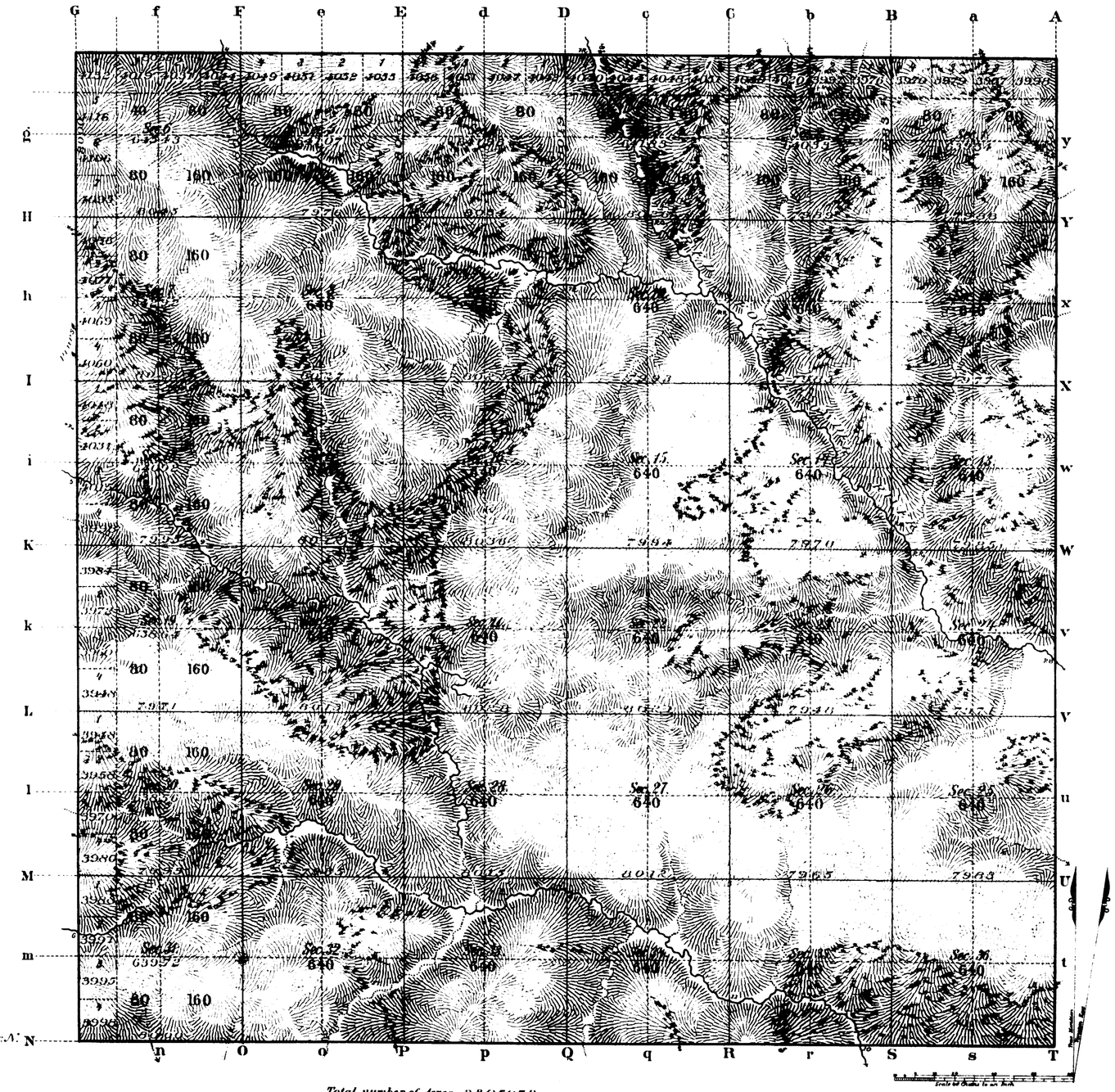

Total number of Acres. 23,050.72

Surveys Designated	By Whom Surveyed	Date of Contract	Amount of Surveys Mls Chs Lks	When Surveyed	Magnetic Declination
Township lines Subdivisions Connections	Ed. F. Stahle	Sept. 21st 1880	60 0 73	April 12-17 1884	16°30' East.

The above Map of Township No. 45 North Range No. 85 West of the Sixth Principal Meridian Wyoming Territory is strictly conformable to the field notes of the survey thereof on file in this Office, which have been examined and approved

Surveyor General's Office,
Cheyenne, Wyoming
July 24 1884

Edw. C. Daniel
Surv. Genl.

A. GAST & CO. - ST. LOUIS & N.Y.

2271

45 - 85

7348

ORIGINAL

TOWNSHIP 45 NORTH, RANGE 85 WEST, OF THE SIXTH PRINCIPAL MERIDIAN, WYOMING.

DEPENDENT RESURVEY AND SUBDIVISION OF SECTIONS

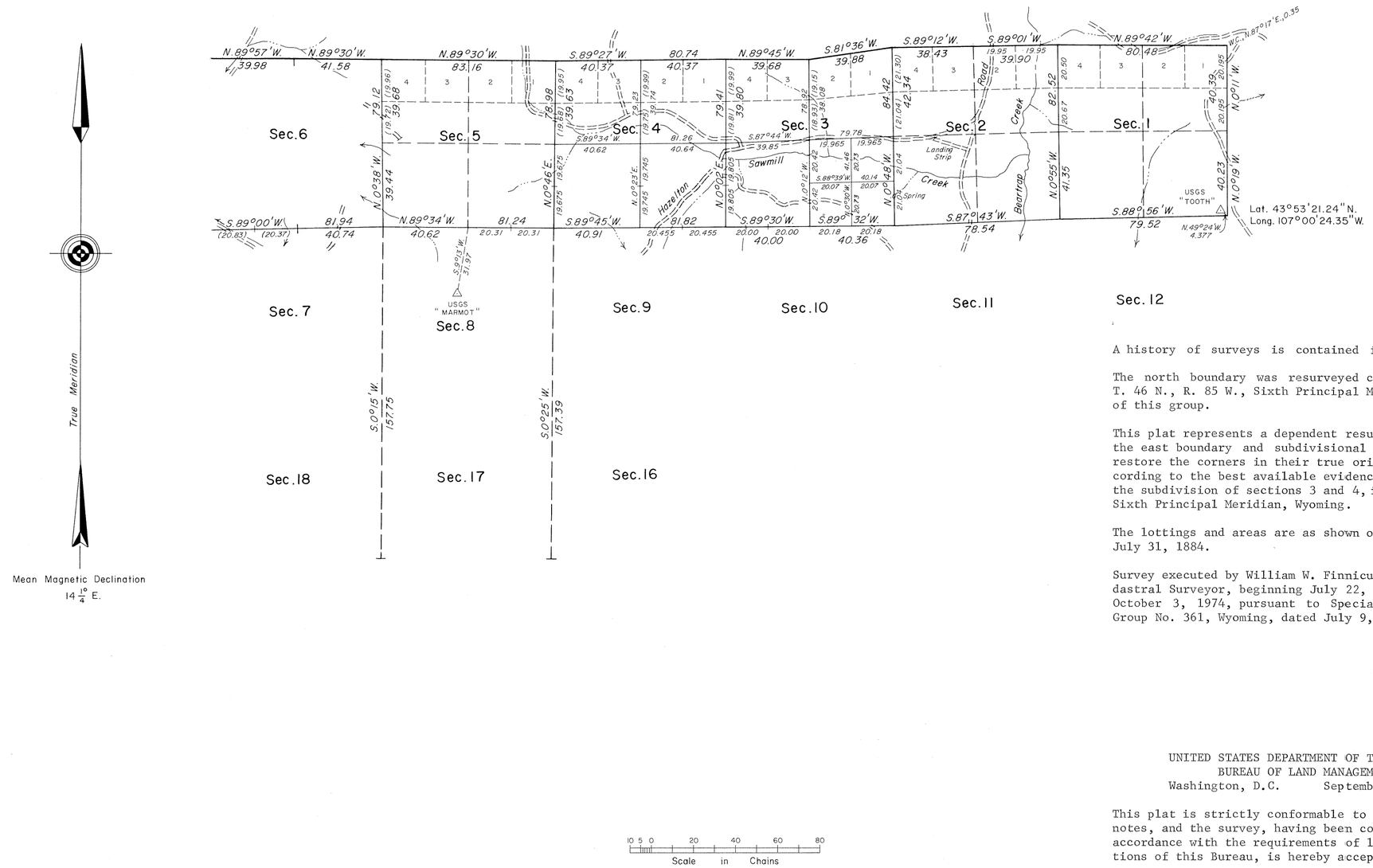

A history of surveys is contained in the field notes.

The north boundary was resurveyed concurrently under T. 46 N., R. 85 W., Sixth Principal Meridian, Wyoming, of this group.

This plat represents a dependent resurvey of a portion of the east boundary and subdivisional lines, designed to restore the corners in their true original locations according to the best available evidence, and the survey of the subdivision of sections 3 and 4, in T. 45 N., R. 85 W., Sixth Principal Meridian, Wyoming.

The lottings and areas are as shown on the plat approved July 31, 1884.

Survey executed by William W. Finnicum, Supervisory Cadastral Surveyor, beginning July 22, 1974, and completed October 3, 1974, pursuant to Special Instructions for Group No. 361, Wyoming, dated July 9, 1974.

UNITED STATES DEPARTMENT OF THE INTERIOR
BUREAU OF LAND MANAGEMENT
Washington, D.C. September 14, 1977

This plat is strictly conformable to the approved field notes, and the survey, having been correctly executed in accordance with the requirements of law and the regulations of this Bureau, is hereby accepted.

For the Director

G. D. Voorhees

Acting Chief, Division of Cadastral Survey

W.H.B.

2271A

LDG

25

28
Indexed

.3973

69

11TH STANDARD PARALLEL NORTH

Along S. bound. of Tp 45 North, Rs 83, 84 & 85 W 6th P.M. Wyoming Ter.
Scale 40 chs to 1 inch. Mag. Var East.
Course West.

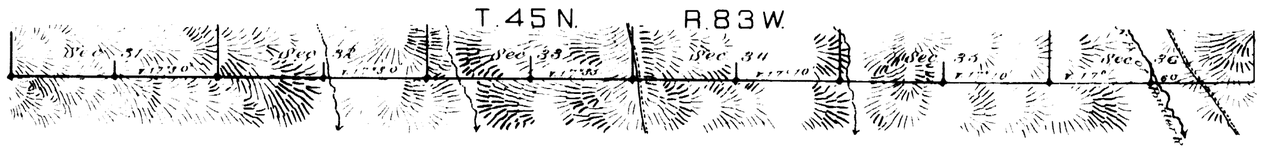

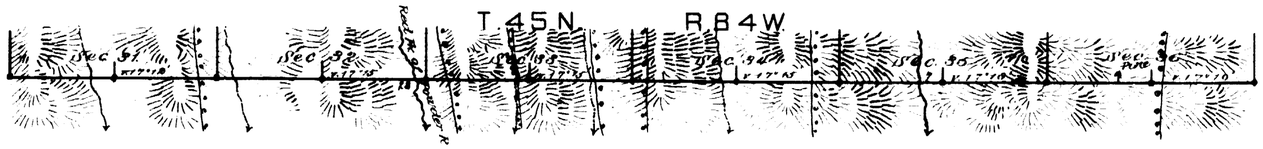



Survey Designated	By Whom Surveyed	Date of Contract	Amount of Survey Mls Chs Lks	When Surveyed
11th Stand. Par. N.	Ed. F. Stable	Sept. 8, 1880	18 0 0	Jan. 27 to Feb. 1, 1884

The above diagram of the 11th Stand Par. North, along the S. bdy. of Tp 45 N. Rs 83, 84 & 85 W of the 6th P.M. Wyo Ter is strictly conformable to the field notes of the survey thereof on file in this Office which have been examined and approved.

Surveyor Generals Office
Cheyenne Wyo. July 31st 1884

Edw. C. Baird
Surveyor General.

2295

(28)

Indexes

3971

EXTERIOR LINES

Magnetic Variation East *Scale 3 miles to 1 inch*

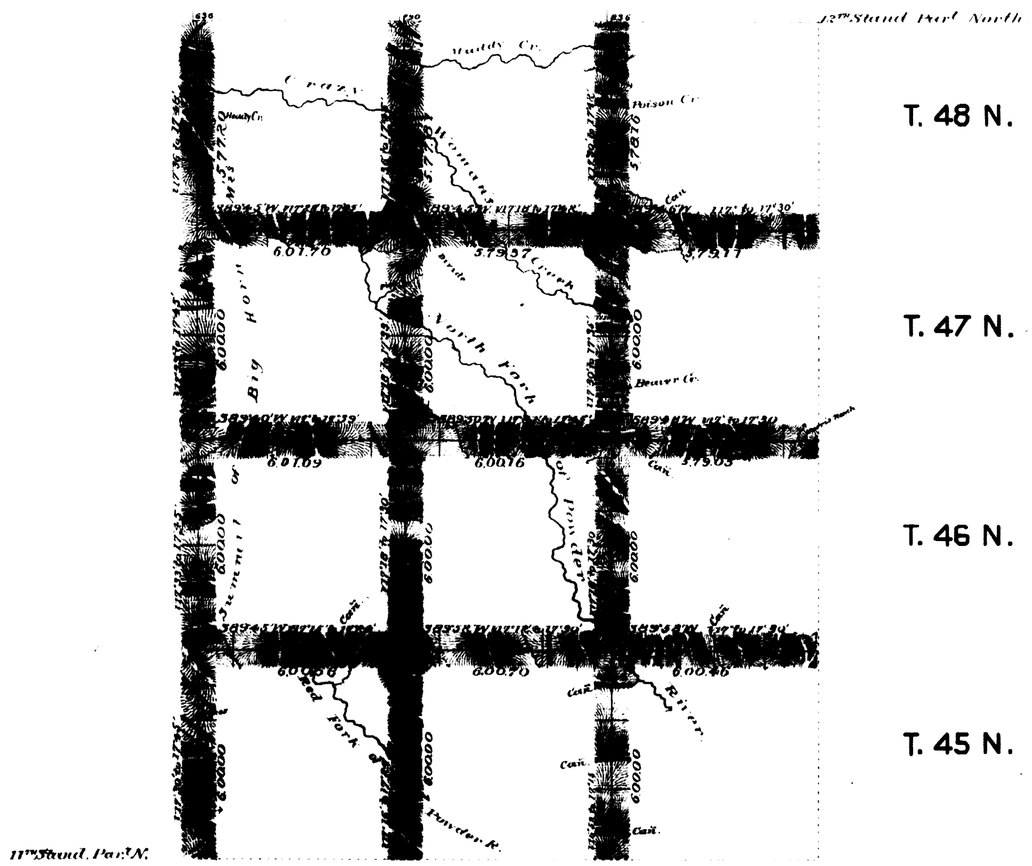

Survey Designated	By Whom Surveyed	Date of Contract	Amount of Surveys Mls	Chs	Lks	When Surveyed
Exterior lines	Ed. F. Stahle	Sept. 21st 1880	185	75	48	Feb. 4-19 1884
Connections	" "	" "		RR	6R	" "

I hereby certify that the above diagram of the Exterior lines of Townships 45, 46, 47 & 48 N. Ranges 83, 84 & 85 West of the 6th Principal Meridian, Wyoming Territory, is strictly conformable to the field notes of the survey thereof on file in this Office, which have been examined and approved.

Surveyor General's Office
Cheyenne Wyoming
July 31st 1884

Edw. C. David
Sur. Gen.

2293