(13)

73.

1119

TOWNSHIP No. 46 NORTH, RANGE No. 80 WEST OF SIXTH PRINCIPAL MERIDIAN

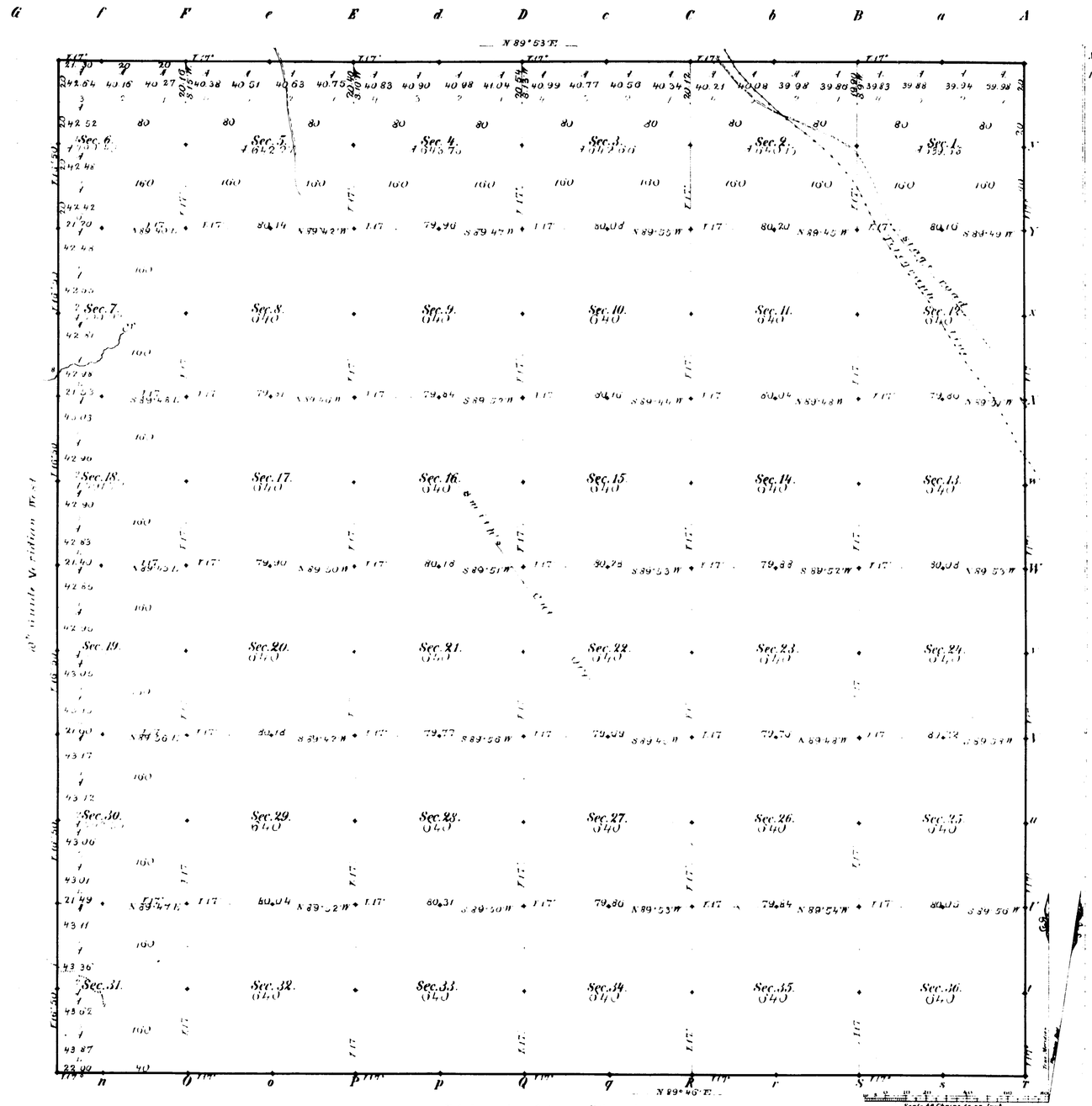

Surveys Designated	By Whom Surveyed	Date of Contract	Amount of Surveys Mi^s	Ch^s	Lk^s	When Surveyed	Magnetic Bearings
S. E. & W. Township lines	McCarthy & Moore	Febr. 2, 1881	17	43	30	May 18, 19 & 24, 1881	17° East
Subdivisions	H. O. Bonney	Febr. 2, 1881	58	68	63	Aug. 1 - 6, 1881	17° East
Connections							
10th Guide Mer. N.	Bonney's Grant	August 12, 1880	0	0	0	Sept. 22, 1880	

The above Map of Township No. 46 North of Range No. 80 West of the Sixth Principal Meridian in Wyoming Territory is strictly conformable to the field notes of the survey thereof on file in this Office, which have been examined and approved.

Surveyor General's Office
Cheyenne Wyoming
July 2nd 1882

Edw. C. David
Surv. Genl.

A. Gast & Co. St. Louis Mo.

804

46 - 80

Indexed Accession 697

7.

10TH GUIDE MERIDIAN WEST

From the 10th to the 12th Standard Parallel North, betw. Rgs. 80 & 81 West.

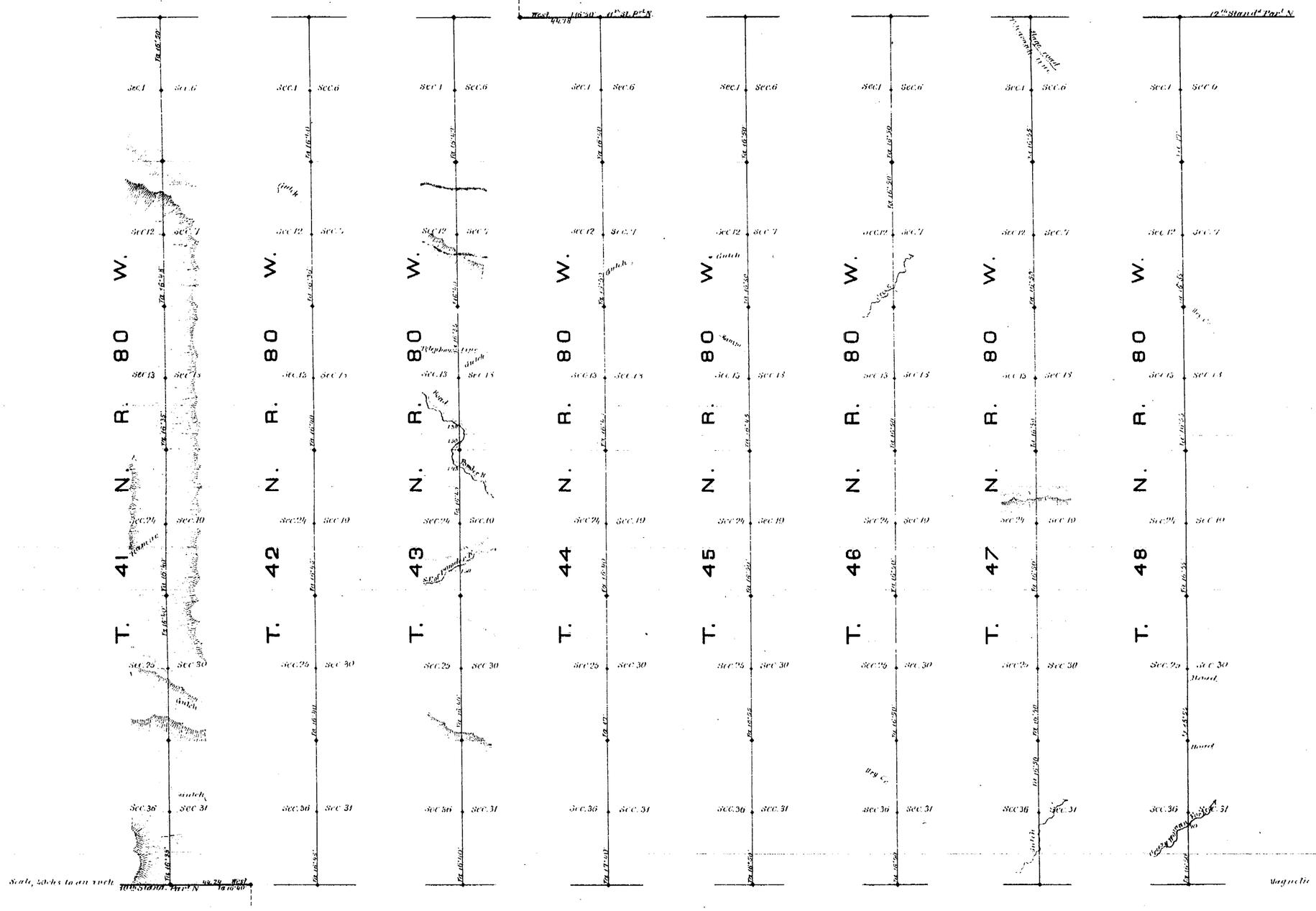

Surveys designated	By whom surveyed	Date of contract	Amount of surveys mls	chs	lks	When surveyed
10th Guide Mer.d West	Downey & Grant	August 12, 1880	145	94	50	September 1880
Connections	"	"	1	9	2	"

I hereby certify that the above diagram of the 10th Guide Meridian West, of the 6th Principal Mer. from the 10th to the 12th Standard Parallel N., in Wyo Ter. is strictly conformable to the field notes of the survey thereof on file in this office, which have been examined and approved.

Surveyor General's Office,
Cheyenne, Wyo March 12, 1881.

Edw. C. Faird
Surveyor General.

1112

EXTERIOR LINES.

Scale, 3 miles to an inch Magnet Var. East

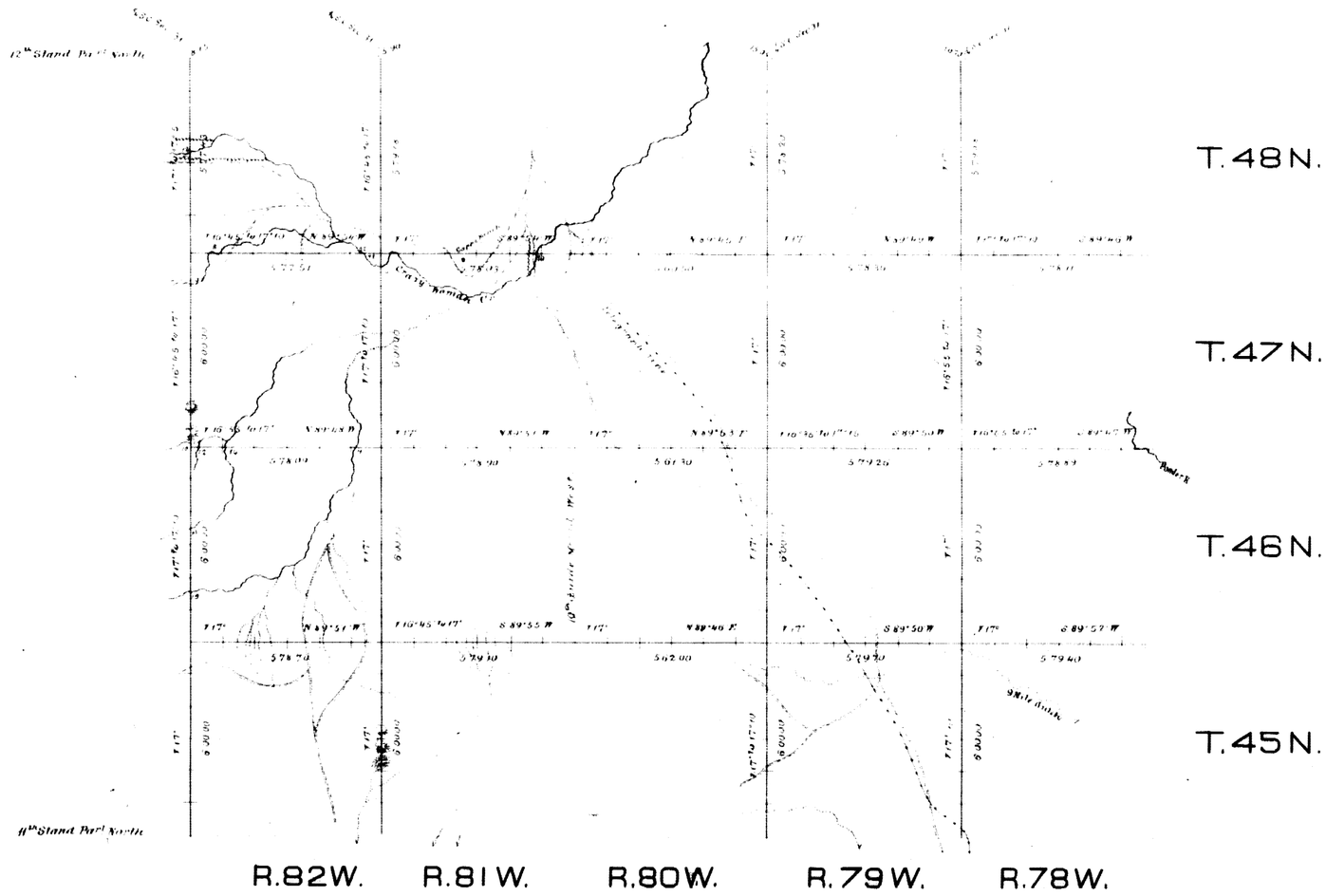

Surveys Designated	By whom surveyed	Date of Contract	Amount of Surveys mls	chs	lks	When surveyed
Exterior Lines	McCarthy & Moore	February 2, 1881	185	2	34	May 6 - June 24, 1881
Connections	" " "	" " "		46	80	" " "

I hereby certify that the above diagram of the exterior lines of Townships 45 to 48 North inclusive, Ranges 78 to 82 inclusive, West of the 6th Principal Meridian, Wyoming Territory is strictly conformable to the field notes of the survey thereof on file in this Office, which have been examined (approved)

Surveyor General's Office,
Cheyenne, Wyo. July 24 1882

Edw. C. David
Surveyor General

797