(13)

70.

1116

TOWNSHIP Nº 46 NORTH, RANGE Nº 81 WEST OF SIXTH PRINCIPAL MERIDIAN

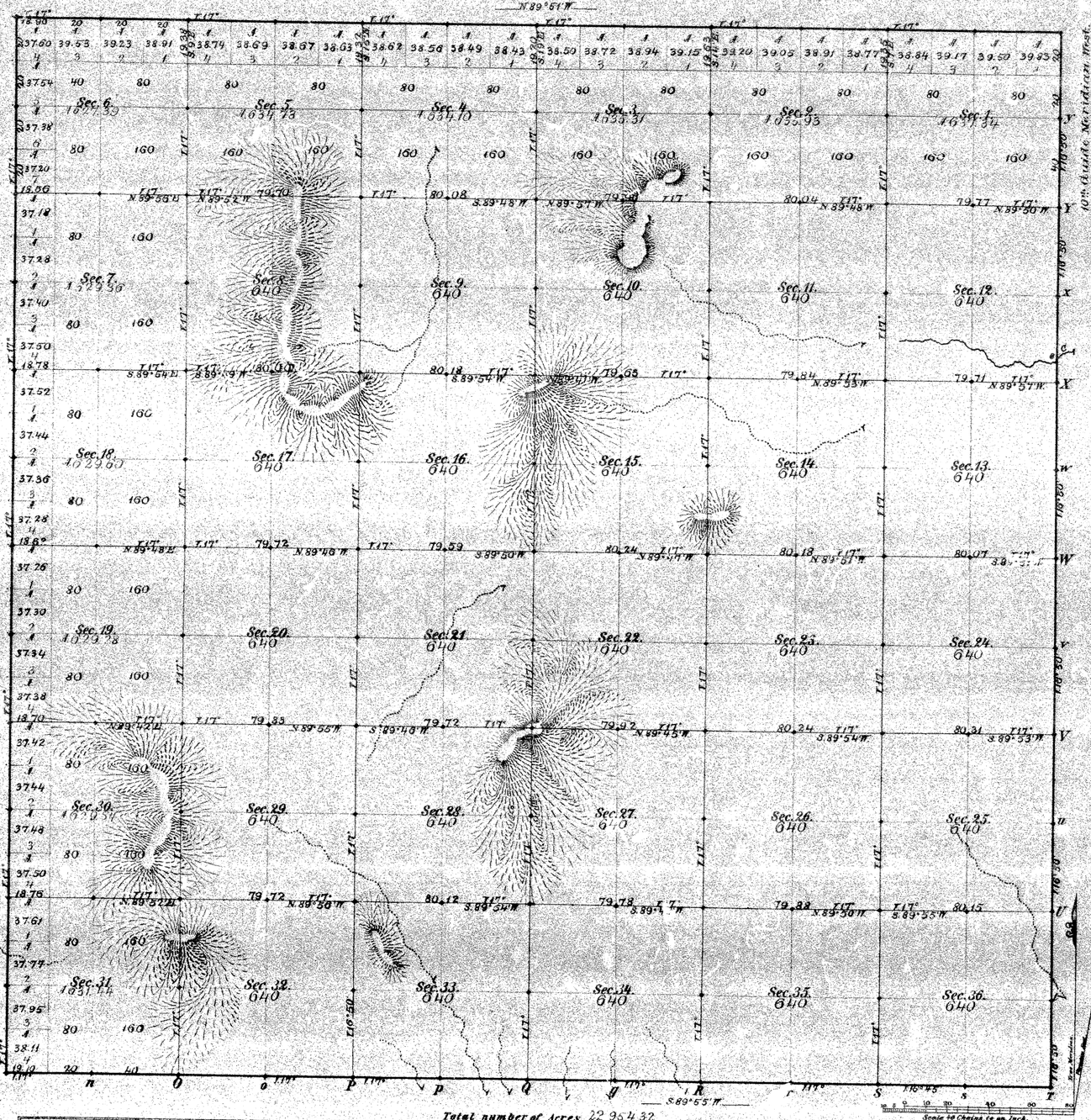

Meanders of

Posts	Courses	Ch^s Lks	Posts	Courses	Ch^s Lks	Posts	Courses	Ch^s Lks

Total number of Acres. 22 954.32

Surveys Designated	By Whom Surveyed	Date of Contract	Amount of Surveys Miles	Chs	Lks	When Surveyed	Magnetic Declination
S. W. & N. Township lines	McCarthy & Moore	Febr. 2, 1881	17	78	0	June 9–14, 1881	17° East.
Subdivisions	W.O. Downey	Febr. 2, 1881	69	68	68	Aug. 8–13, 1881	17° East.
Connections							
10th Guide M.W.	Downey & Grant.	August 13, 1880	6	0	0	September 22 1880	

A. Gast & Co., St. Louis, Mo.

The above Map of Township Nº 46 North of Range Nº 81 West of the Sixth Principal Meridian in Wyoming Territory is strictly conformable to the field notes of the survey thereof on file in this Office, which have been examined and approved

Surveyor General's Office,
Cheyenne Wyoming
July 27th 1882

Edw. C. David
" Dep. Surv. Gen'l

801

46 - 81

(13)

1112

66

EXTERIOR LINES.

Scale, 3 miles to an inch *Magnet Var. East*

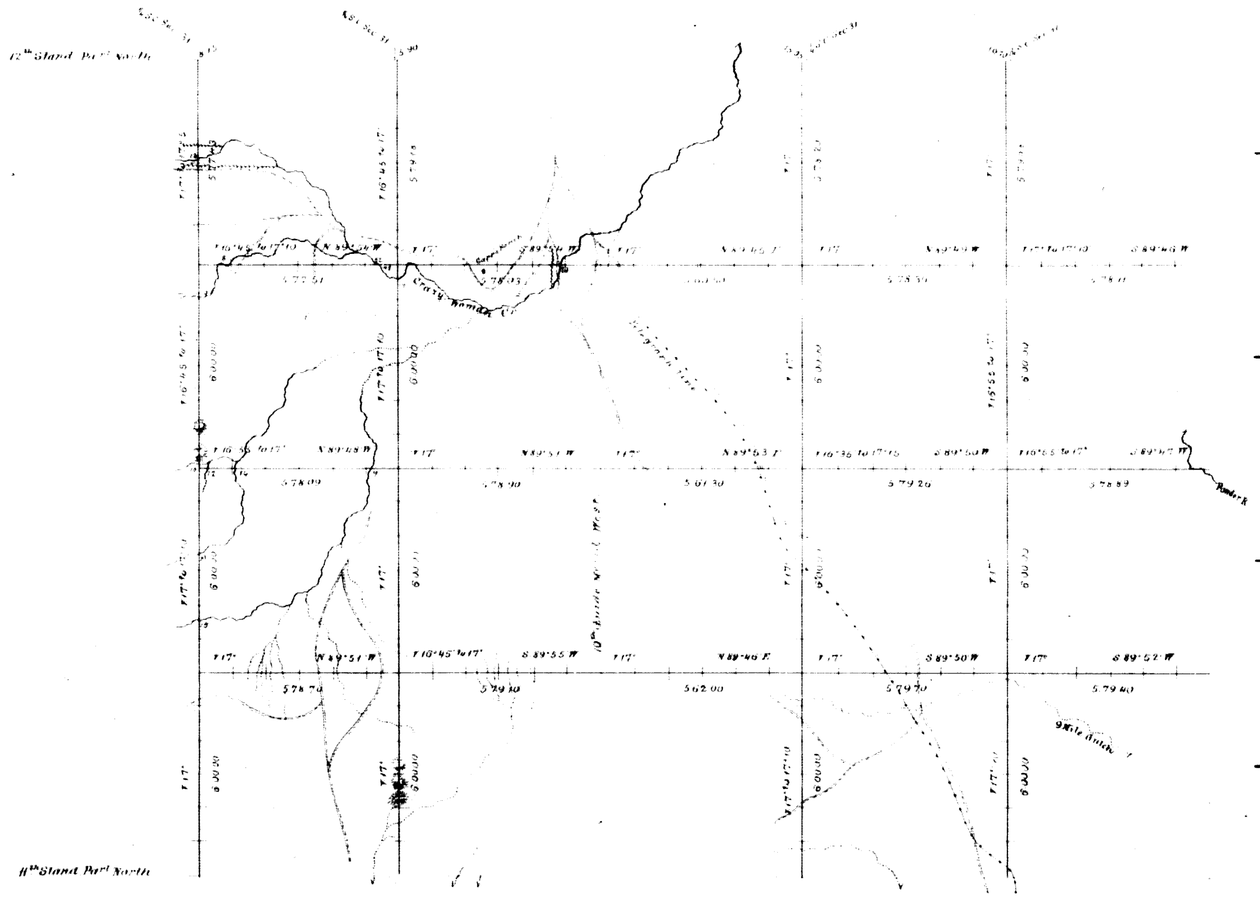

Surveys Designated.	By whom surveyed.	Date of Contract.	Amount of Surveys miles	chs	lks	When surveyed.
Exterior lines	McCarthy & Moore	February 2, 1881	165	2	34	May 6 - June 24 1881
Connections	" " "	" " "		46	40	" " "

I hereby certify that the above diagram of the exterior lines of Townships 45 to 48 North inclusive, Ranges 78 to 82 inclusive, West of the 6th principal Meridian, Wyoming Territory is strictly conformable to the field notes of the survey thereof on file in this office, which have been examined & approved.

Surveyor General's office,
Cheyenne, Wyo. July 24 1882.

Edw. E. Davis
Surveyor General

797

Indexed Accession 697

10TH GUIDE MERIDIAN WEST

from the 10th to the 12th Standard Parallel North, betw. Rgs 80 & 81 West.

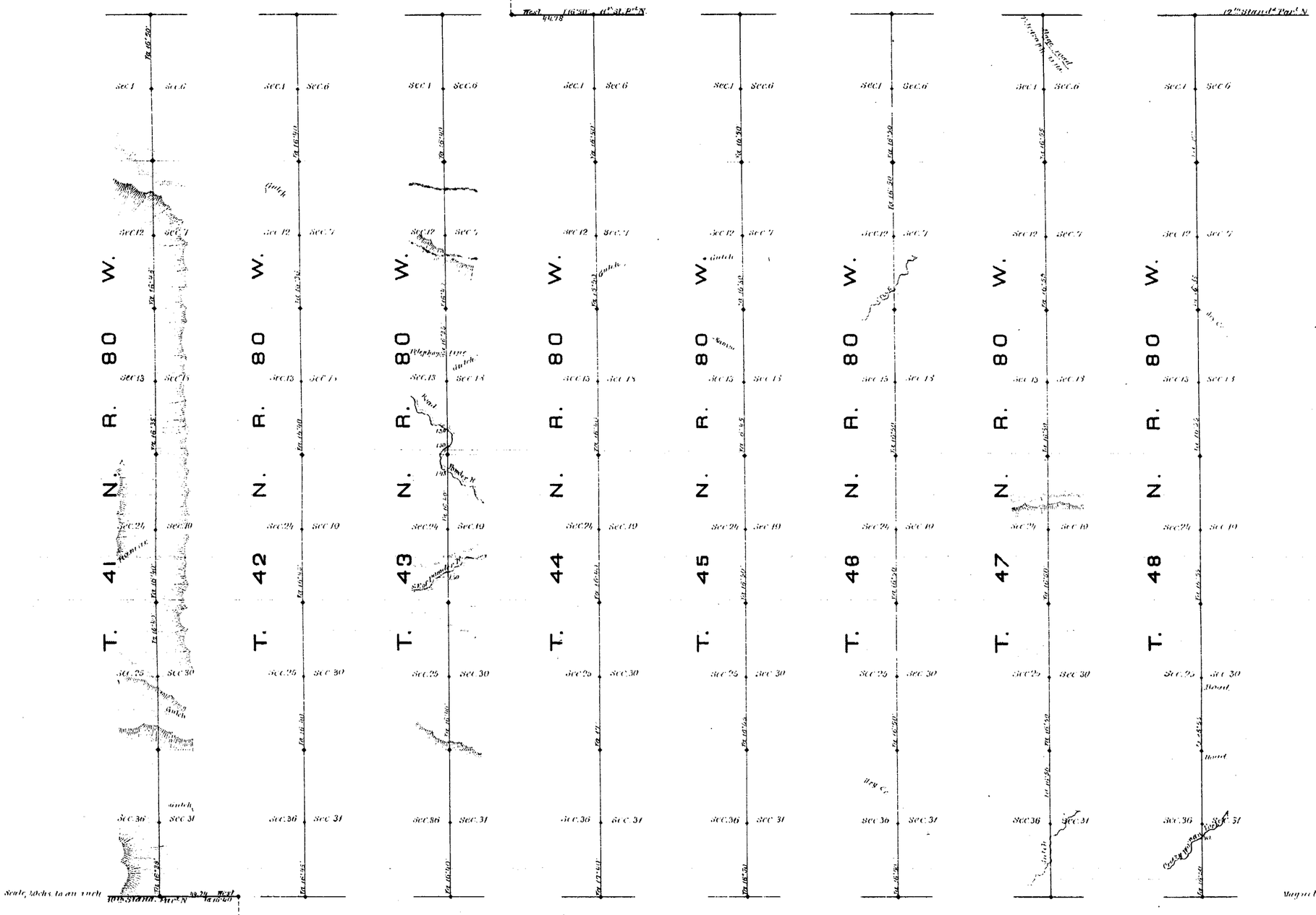

Surveys Designated	By whom surveyed	Date of contract	Amount of surveys			When surveyed
			mls	chs	lks	
10th Guide Mer. West	Romney & Grant	August 12, 1880.	45	90	90	September 1880
Connections	"	"	1	9	2	"

I hereby certify that the above diagram of the 10th Guide Meridian West, of the 6th Principal Mer. from the 10th to the 12th Standard Parallel N., in Wyo. Ter. is strictly conformable to the field notes of the survey thereof on file in this office, which have been examined and approved.

Surveyor General's Office,
Cheyenne, Wyo. March 12, 1881.

Edw. C. David
Surveyor General.