ORIGINAL

Acces. 6505

TOWNSHIP 46 NORTH, RANGE 82 WEST, OF THE 6th PRINCIPAL MERIDIAN, WYOMING.

DEPENDENT RESURVEY

Latitude 43°59'01" N.
Longitude 106°38'49" W.

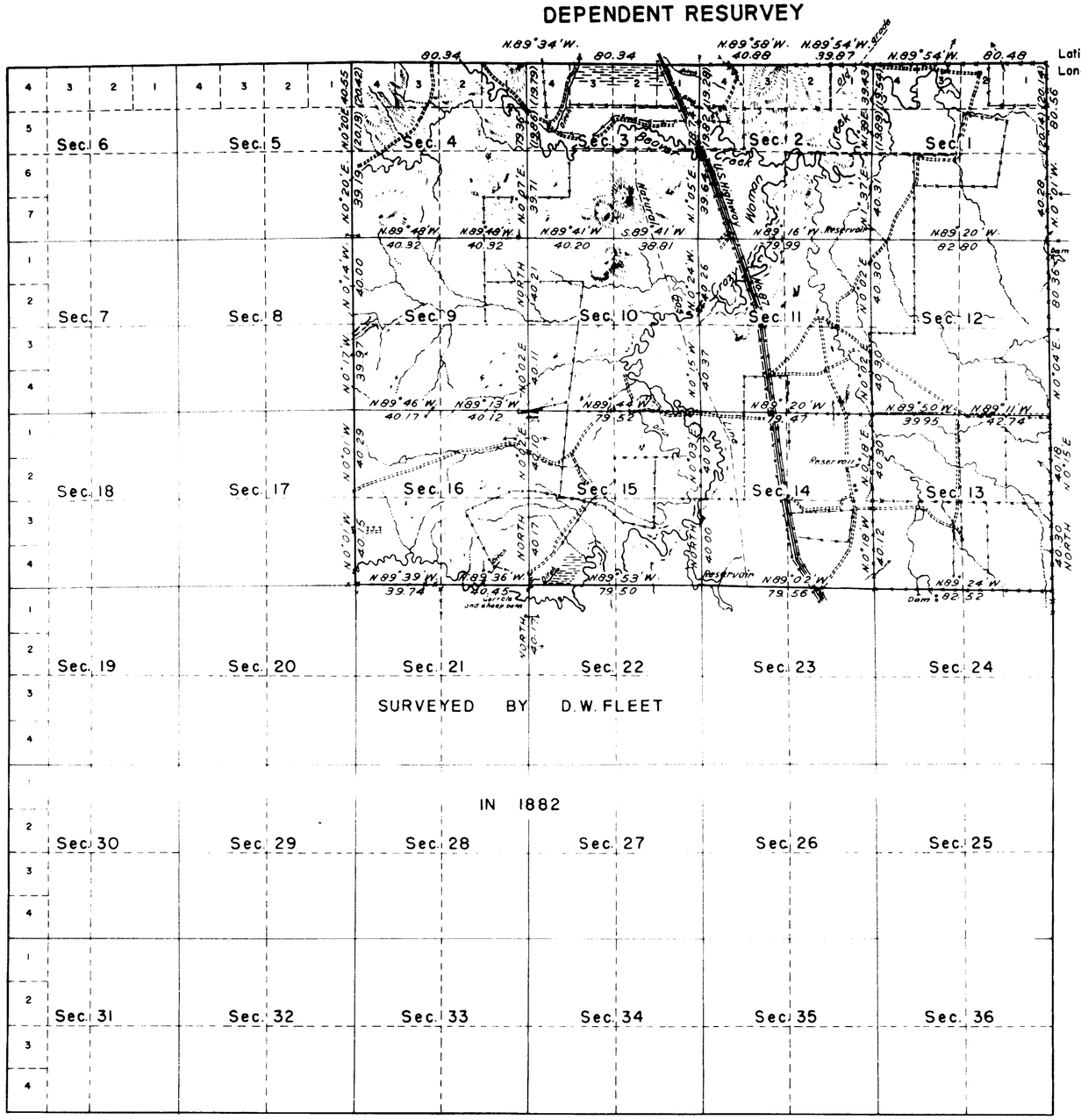

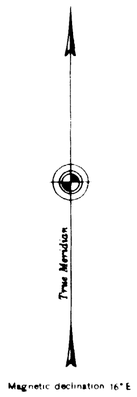

Magnetic declination 16° E

RECEIVED
MAY 18 1951
Bureau of Land Management
Land and Survey Office
Cheyenne, Wyoming

This plat represents a retracement and reestablishment of portions of the north and east boundaries and subdivisional lines, designed to restore the corners in their original locations according to the best available evidence. The lottings and areas are as shown on the plat approved March 26, 1883.

Portions of the north and east boundaries and subdivisional lines resurveyed by Lloyd E. Toland May 10 to June 4, 1948 under special instructions for Group 209 dated April 5, 1946.

Area Resurveyed: 7,673.25 Acres

10 5 0 10 20 40 80
Scale in chains.

UNITED STATES DEPARTMENT OF THE INTERIOR
BUREAU OF LAND MANAGEMENT
Washington, D. C., April 21, 1950

This plat is strictly conformable to the approved field notes, and the survey, having been correctly executed in accordance with the requirements of law and the regulations of this Bureau, is hereby accepted.

For the Director

William F. Richards

Chief, Branch of Surveys

1318-A

Filed in Survey Office May 18, 1951

46 - 82

(18)

86

1804

TOWNSHIP No. 46 NORTH, RANGE No. 82 WEST of the 6th Principal MERIDIAN.

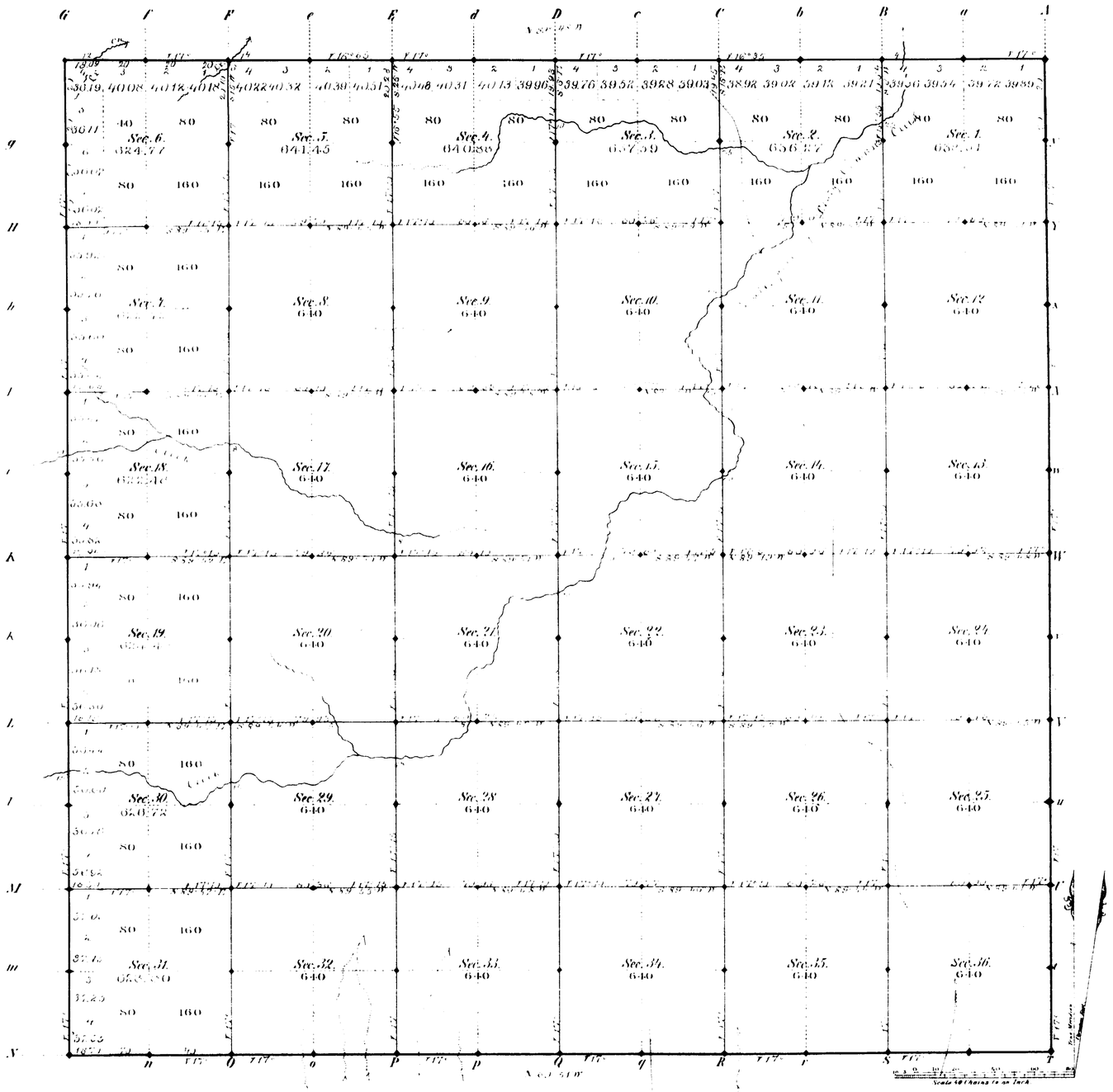

Total number of Acres 22944.67

Surveys Designated	By Whom Surveyed	Date of Contract	Amount of Surveys Mls	Chs	Lks	When Surveyed	Magnetic Declination
Township lines	Mr Carthus S. Mason	Febr 2 27th 1881	23	77	79	June 17th 21st 1881	17° East
Subdivisions	H. W. Fleet	June 10, 1882	59	69	71	Aug 9 15 1882	17° 17'
Connections							

The above Map of Township No. 46 North Range No. 82 West of the Sixth Principal Meridian Wyoming Territory is strictly conformable to the field notes of the survey thereof on file in this Office, which have been examined and approved.

Surveyor General's Office,
Cheyenne Wyoming
March 26 1883

Edw. C. Davis
Sur. Genl.

A. Gust & Co. St. Louis Mo.

1318

46 - 82

(15)

1112

EXTERIOR LINES.

Scale, 3 miles to an inch *Magnet Var East*

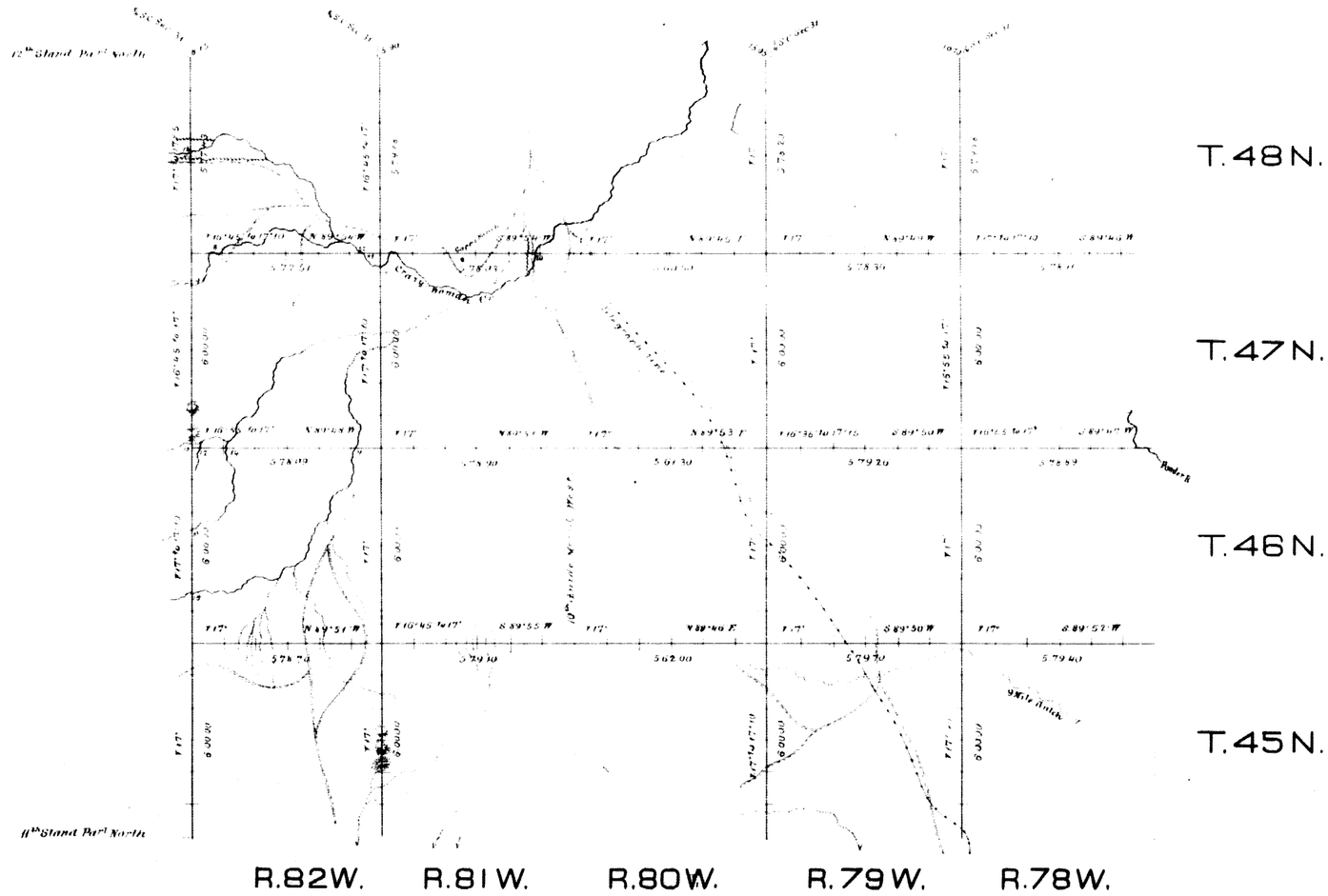

Surveys Designated	By whom surveyed	Date of Contract	Amount of Surveys mls	chs	lks	When surveyed
Exterior lines	McCarthy & Moore	February 2, 1881	145	2	34	May 6 - June 24, 1881
Connections	" " "	" " "		46	80	" " "

I hereby certify that the above diagram of the exterior lines of Townships 45 to 48 North inclusive, Ranges 78 to 82 inclusive, West of the 6th Principal Meridian, Wyoming Territory is strictly conformable to the field notes of the survey thereof on file in this Office, which have been examined & approved.

Surveyor General's Office,
Cheyenne, Wyo. July 24 1882.

Edw. L. Davis
Surveyor General.

797