ORIGINAL

6980

TOWNSHIP 46 NORTH, RANGE 83 WEST OF THE SIXTH PRINCIPAL MERIDIAN, WYOMING.

DEPENDENT RESURVEY



Area resurveyed: 15,350.74 Acres

A history of earlier surveys is contained in the field notes.

This plat represents a retracement and reestablishment of a portion of the south boundary and subdivisional lines designed to restore the corners in their true original locations according to the best available evidence. The lottings and areas are as shown on the plat approved July [illegible], 1884. Except as shown hereon, reference should be made to the plat accepted March [illegible], 1868, for current township boundary survey information.

[illegible]

UNITED STATES DEPARTMENT OF THE INTERIOR
BUREAU OF LAND MANAGEMENT
Washington, D. C. December 1, 1964

This plat is strictly conformable to the approved field notes, and the survey, having been correctly executed in accordance with the requirements of law and the regulations of this Bureau, is hereby accepted.

For the Director

Chief, Division of Engineering

Filed in Land Office Jan. 20, 1965.

2286-B

46-83

(28)

60

accession no. 3950

TOWNSHIP No. 46 NORTH, RANGE No. 83 WEST of the 6th Principal MERIDIAN.

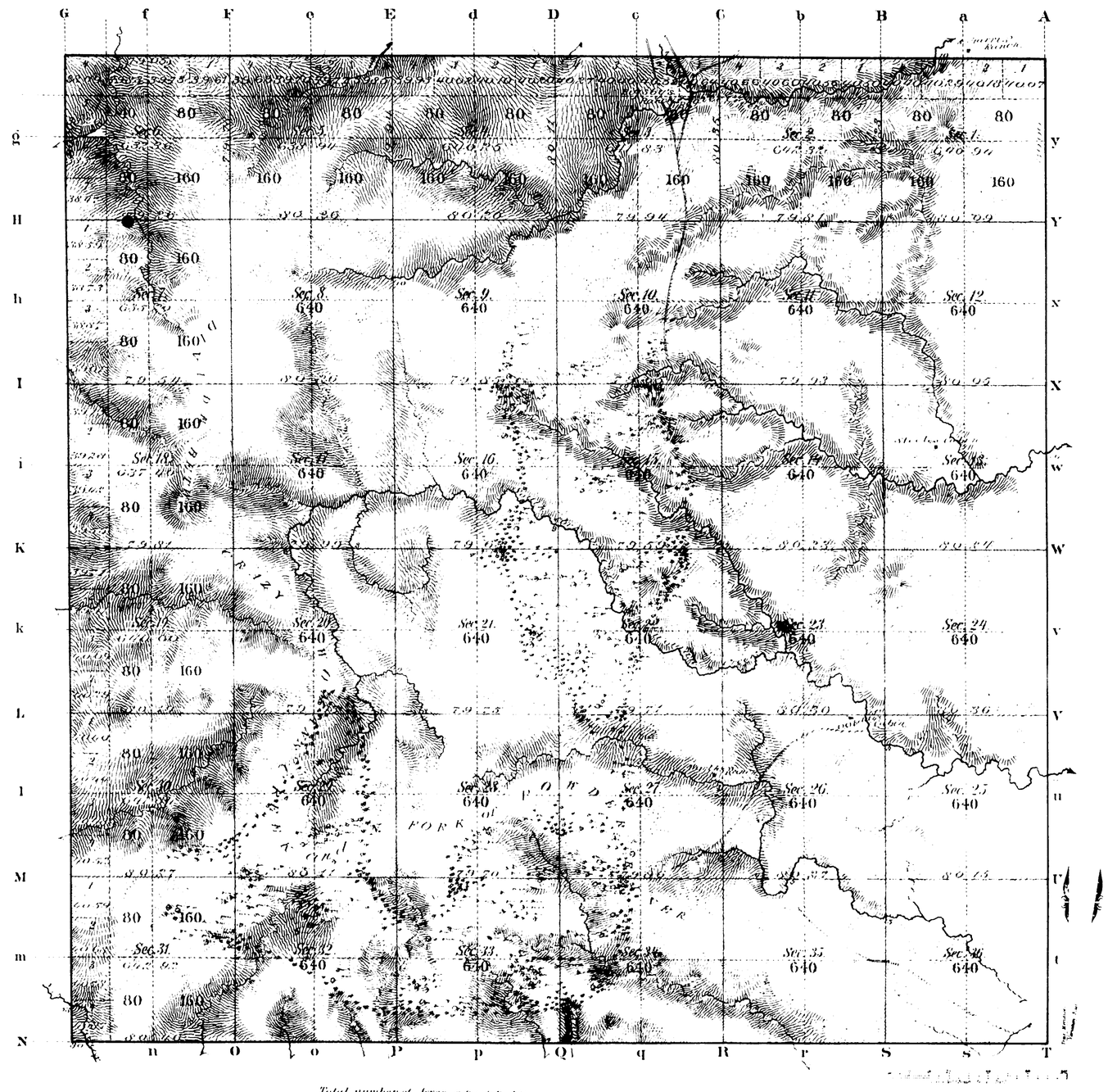

Total number of Acres 23,033.10

Surveys Designated	By Whom Surveyed	Date of Contract	Amount of Surveys Mls. Chs. Lks.	When Surveyed	Magnetic Declination
Township lines					
Subdivisions	Ect. F. Stechte	Sept. 21, 1880	59 79 34	April 7-11, 1881	17°30' East
Connections					

The above Map of Township No. 46 North Range No. 83 West of the Sixth Principal Meridian Wyoming Territory is strictly conformable to the field notes of the survey thereof on file in this Office, which have been examined and approved.

Surveyor General's Office
Cheyenne, Wyoming
July 31st 1884

Edw. C. David
Sur. Genl.

2286

A. GAST & CO. ST. LOUIS & N.Y.

46 - 83

(28)

Indexes

3971

EXTERIOR LINES

Magnetic Variation East *Scale 3 miles to 1 inch*

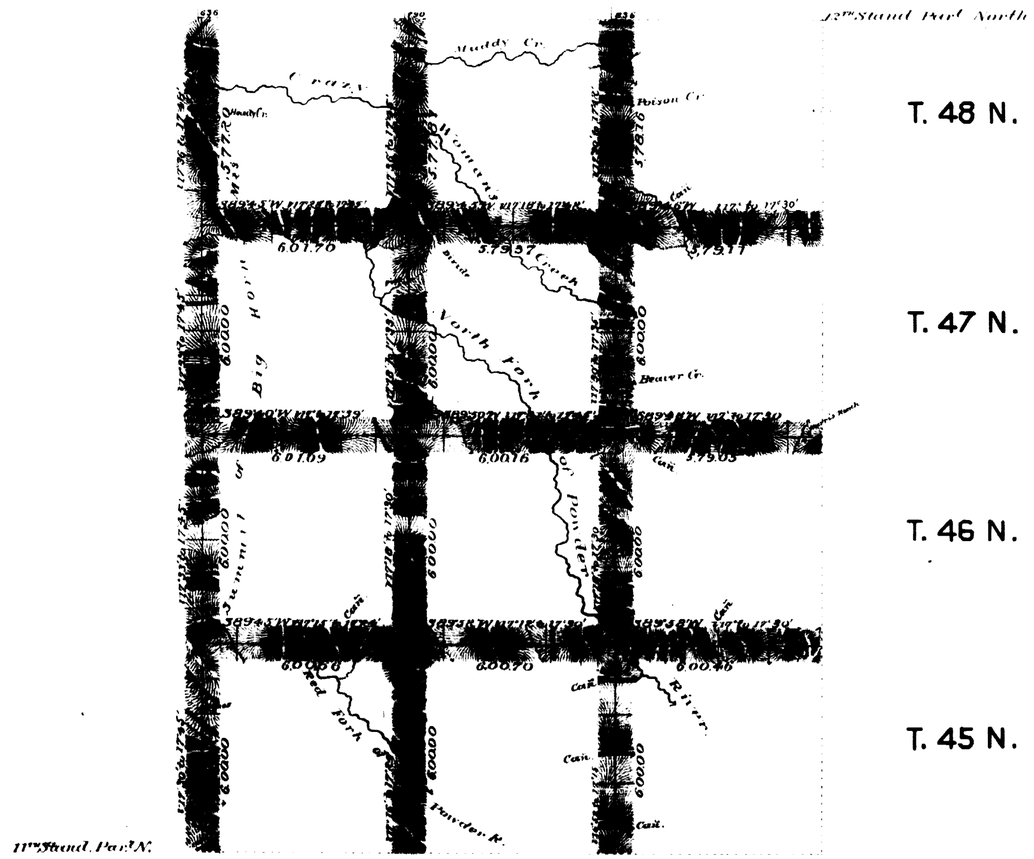

Survey Designated	By Whom Surveyed	Date of Contract	Amount of Survey Mls	Chs	Lks	When Surveyed	
Exterior lines	Ed. F. Stahle	Sept. 21st 1880	185	75	42	Feb 4-19	1884
Connections	" "	" "		22	68	"	"

I hereby certify that the above diagram of the Exterior lines of Townships 45, 46, 47 & 48 N. Ranges 83, 84 & 85 West of the 6TH Principal Meridian, Wyoming Territory, is strictly conformable to the field notes of the survey thereof on file in this Office, which have been examined and approved.

Surveyor General's Office
Cheyenne Wyoming
July 31st 1884

Edw. C. David
Surv. Gen.

2293

3951



Resurvey Exterior Boundaries
Township No. 46 North, Range No. 83 West of the Sixth Principal Meridian, Wyoming
Subdivided by
Ed. F. Stahle, 1880
DEPARTMENT OF THE INTERIOR
General Land Office,
Washington, D. C.
March 19, 1928.
The survey represented by this plat having been correctly executed in accordance with the requirements of law and the regulations of this office, is hereby accepted.
Assistant Commissioner.
Areas in Acres
Public Land
Indian Reservation
Indian Allotments
Mineral Claims
Water Surface
Total Area
Mean Magnetic Declination
Latitude 43° 55' N.
Longitude 106° 45' W.
Survey Designated
By Whom Surveyed
Group
Amount of Surveys
Whom Surveyed
Completed
Resurvey North Bdy. Lytle and Geelyd 11 Sept. 15, 1923 6 02 55 Aug. 20, 1924 Sept. 22, 1924
Resur. E. W. and S. Bdys 17 75 65 Sept. 22, 1924 July 15, 1925
The above map of Township No. 46 North, Range No. 83 West of the Sixth Principal Meridian, Wyoming, strictly conformable to the field notes of the survey thereof which have been examined and approved.
Office of Supervisor of Surveys
Denver, Colorado, December 15, 1925.
U. S. Supervisor of Surveys