6113

ORIGINAL

TOWNSHIP Nº 46 NORTH, RANGE Nº 84 WEST OF THE SIXTH PRINCIPAL MERIDIAN, WYOMING.

DEPENDENT RESURVEY

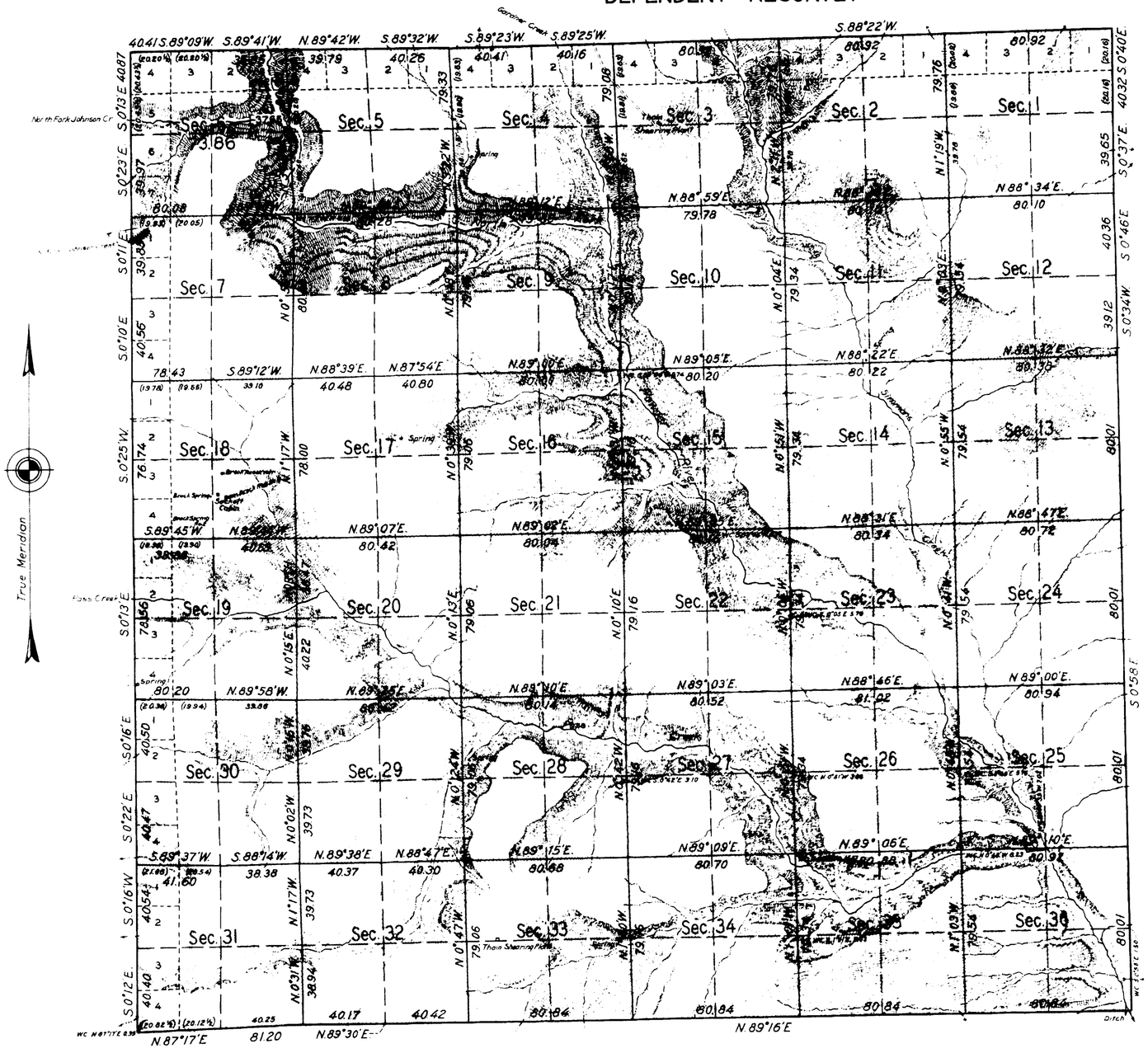

This plat of the resurvey of Township No. 46 North, Range No. 84 West, delineates a retracement and reestablishment of the lines of the original survey as shown upon the plat approved July 31, 1884, in their true original position according to the best available evidence of the position of the original corners; all differences between the measurements shown on the original plat and those derived in the retracement have been distributed proportionally between accepted corners in accordance with surveying rules, reference will be made to the original plat for the showing of the areas, except in section 6, where the differences in area are so great as to warrant a recalculation of the areas of the public lands therein.

Resurvey authorized by Commissioner's letter "E" dated August 11, 1933

Portions of township covered with dense pine and fir timber

Latitude 43° 55 N.
Longitude 106° 52' W.

10 0 10 20 40 80

Scale: 40 Chains to an Inch

Area Resurveyed, 23,045.64 Acres

LINES DESIGNATED	BY WHOM SURVEYED	GROUP		MILEAGE		WHEN SURVEYED	
		Nº	DATE	MLS.	CHS.	BEGUN	COMPLETED
EAST BOUNDARY	Lytle and Seelye	71	September 15, 1923.	5	79.49	September 22, 1924	July 15, 1925.
N. S. & W BOUNDARIES	Marvin J. Lytle	127	June 28, August 2, 1933	18	02.95	August 25, 1933	November 6, 1933
SUBDIVISIONAL	"	"	August 2, 1933	59	69.95	"	"

Office of U.S Supervisor of Surveys

Denver, Colorado, Sept. 23, 1936
The above plat of Township No. 46 North, Range No 84 West of the Sixth Principal Meridian, Wyoming is strictly conformable to the field notes of the resurvey thereof which have been examined and approved.

U.S. Supervisor of Surveys

DEPARTMENT OF THE INTERIOR
GENERAL LAND OFFICE

Washington, D.C., March 9, 1937.
The resurvey represented by this plat having been correctly executed in accordance with the requirements of law and the regulations of this office, is hereby accepted

Acting Assistant Commissioner

RCM

REC.

2278-A

Transmitted to Buffalo Land Office June 21, 1937

46 - 84

(28)

3934

52

TOWNSHIP No. 46 NORTH, RANGE No. 84 WEST of the 6TH Principal MERIDIAN.



Total number of Acres 23051.40

Surveys Designated	By Whom Surveyed	Date of Contract	Amount of Surveys Mls. Chs. Lks.	When Surveyed	Magnetic Declination
Township lines Subdivisions Connections	Ed F Stehle	Sep 21st 1880	59 77 32	Apr 1-5 1884	17 25 East

The above Map of Township No. 46 North Range No. 84 West of the Sixth Principal Meridian Wyoming Territory is strictly conformable to the field notes of the survey thereof on file in this Office which have been examined and approved

Surveyor General's Office
Cheyenne, Wyoming
[illegible] 188[illegible]

Edw. C. David
Dir. Genl.

A. GAST & CO. ST. LOUIS & N.Y.

2278

46 - 84

(28)

Indexes

3971

67

EXTERIOR LINES

Magnetic Variation East *Scale 3 miles to 1 inch*



T. 48 N.

T. 47 N.

T. 46 N.

T. 45 N.

R.85 W. R.84 W. R.83 W.

Survey Designated	By Whom Surveyed	Date of Contract	Amount of Surveys			When Surveyed	
			Mls	Chs	Lks		
Exterior lines	Ed. F. Stahle	Sept. 23rd 1880	125	75	47	Feb 4-19	1884
Connections	" "	" "		RR	68	"	"

I hereby certify that the above diagram of the Exterior lines of Townships 45, 46, 47 & 48 N. Ranges 83, 84 & 85 West of the 6th Principal Meridian, Wyoming Territory, is strictly conformable to the field notes of the survey thereof on file in this Office, which have been examined and approved.

Surveyor General's Office
Cheyenne Wyoming
July 31st 1884

Edw. C. Davis Surv! Gen!

2293