(28)

44

3926

TOWNSHIP No. 46 NORTH, RANGE No. 85 WEST of the 6th Principal MERIDIAN.

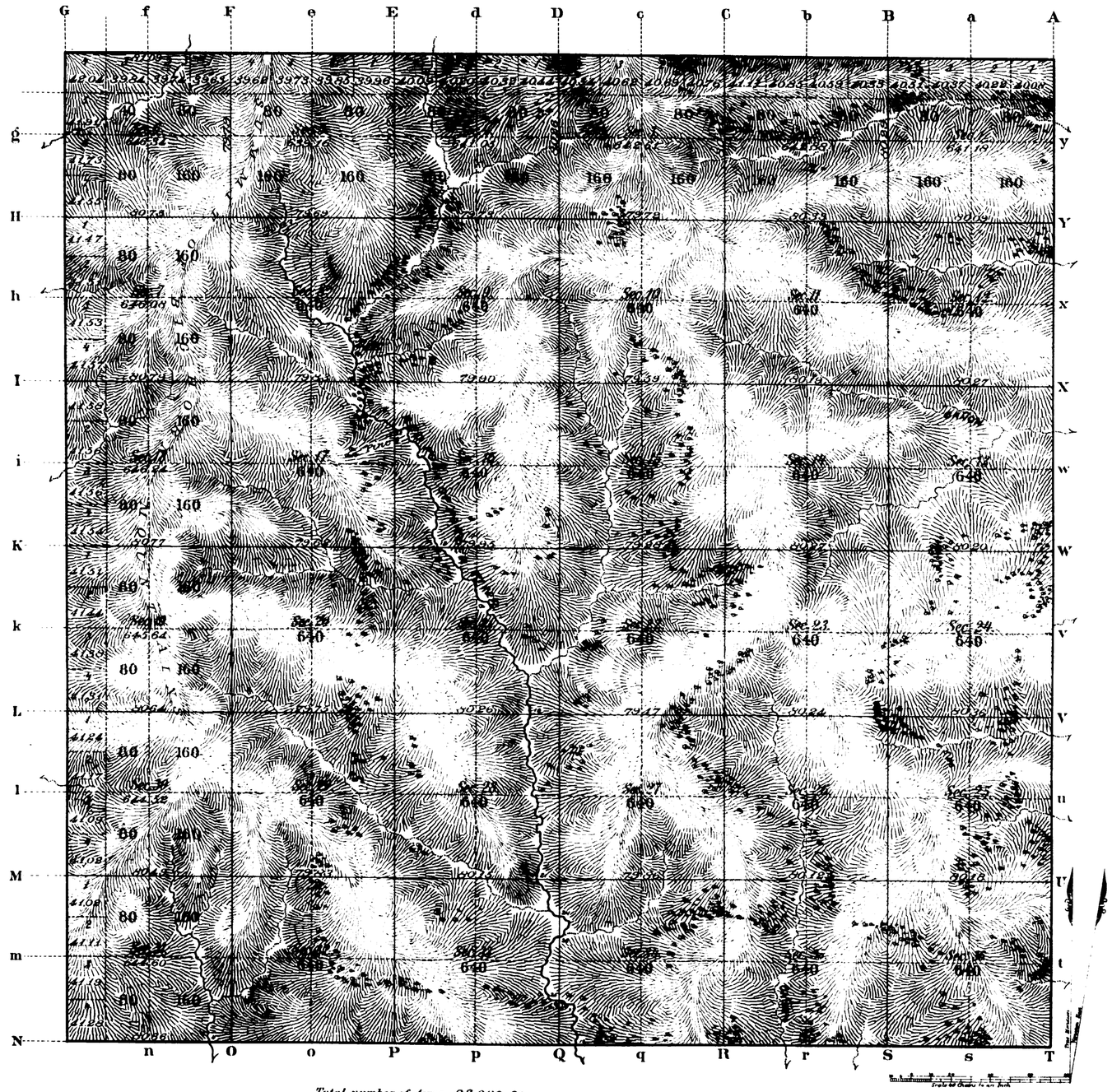

Total number of Acres. 23,080.30

Surveys Designated	By Whom Surveyed	Date of Contract	Amount of Surveys Mls Chs Lks	When Surveyed	Magnetic Declination
Township lines					
Subdivisions	Ed. E. Stahle	Sep. 21st 1880	60 3 7	March 26 31, 1884	17°24' East
Connections					

The above Map of Township No. 46 North Range No. 85 West of the Sixth Principal Meridian Wyoming Territory is strictly conformable to the field notes of the survey thereof on file in this Office, which have been examined and approved

Surveyor General's Office,
Cheyenne, Wyoming
July 31, 1884

Edw. C. David
Sur. Gen.

A. GAST & CO. - ST. LOUIS & N.Y.

2270

46 - 85

7349

ORIGINAL

TOWNSHIP 46 NORTH, RANGE 85 WEST, OF THE SIXTH PRINCIPAL MERIDIAN, WYOMING.

DEPENDENT RESURVEY

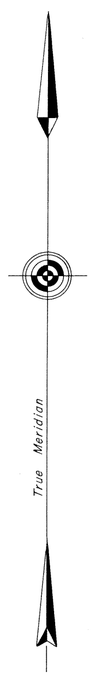

Mean Magnetic Declination
$14\frac{1}{4}°$ E.

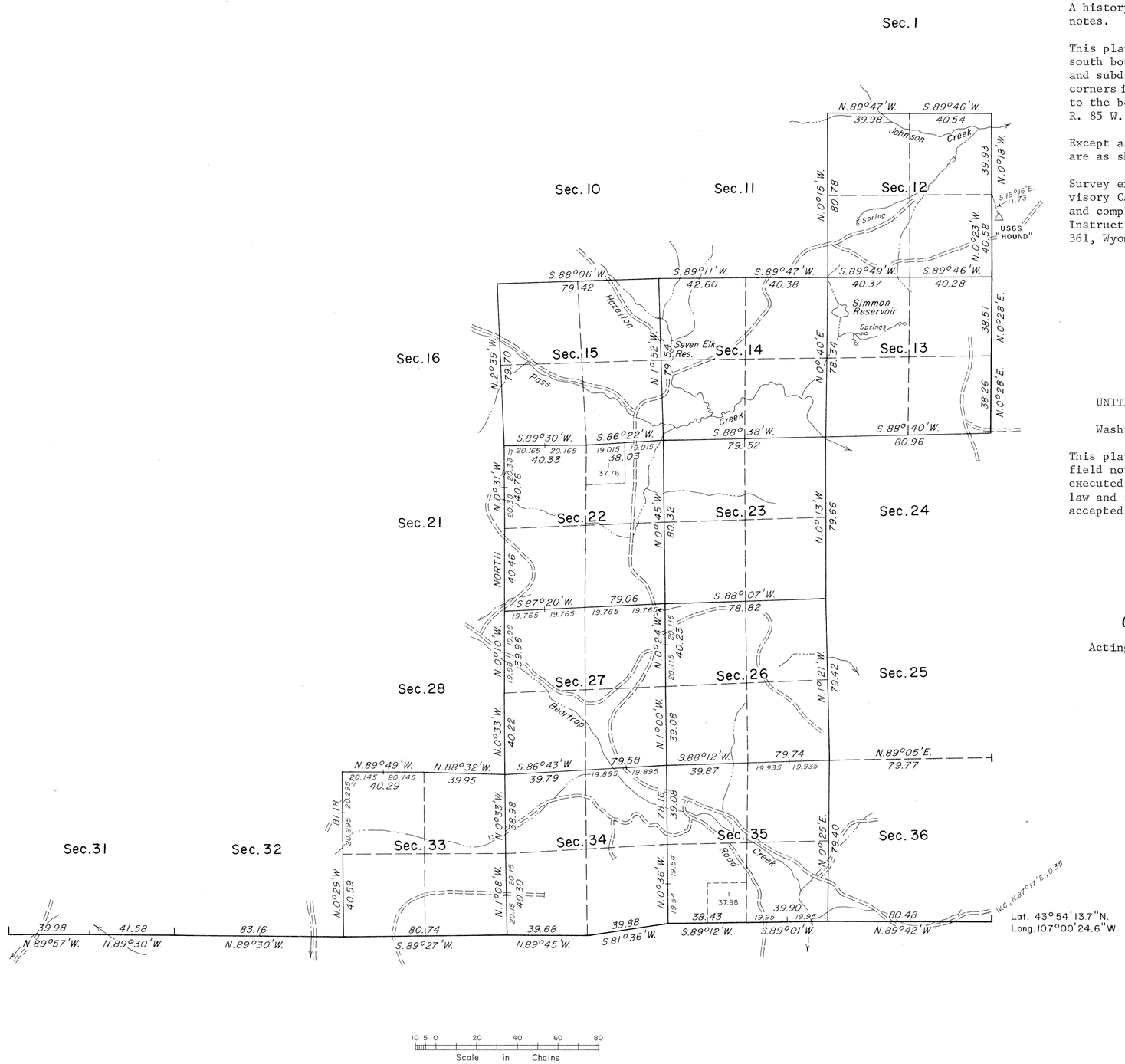

10 5 0 20 40 60 80
Scale in Chains

A history of surveys is contained in the field notes.

This plat represents a dependent resurvey of the south boundary, a portion of the east boundary and subdivisional lines, designed to restore the corners in their true original locations according to the best available evidence, in T. 46 N., R. 85 W., Sixth Principal Meridian, Wyoming.

Except as indicated hereon, the lottings and areas are as shown on the plat approved July 31, 1884.

Survey executed by William W. Finnicum, Supervisory Cadastral Surveyor, beginning July 22, 1974, and completed October 3, 1974, pursuant to Special Instructions dated July 9, 1974, for Group No. 361, Wyoming.

UNITED STATES DEPARTMENT OF THE INTERIOR
BUREAU OF LAND MANAGEMENT
Washington, D.C. September 14, 1977

This plat is strictly conformable to the approved field notes, and the survey, having been correctly executed in accordance with the requirements of law and the regulations of this Bureau, is hereby accepted.

For the Director

J. D. Voorhees

Acting Chief, Division of Cadastral Survey

W.H.B.

2270A

LDG

26

(28)

Indexes

3971

EXTERIOR LINES

Magnetic Variation East *Scale 3 miles to 1 inch*

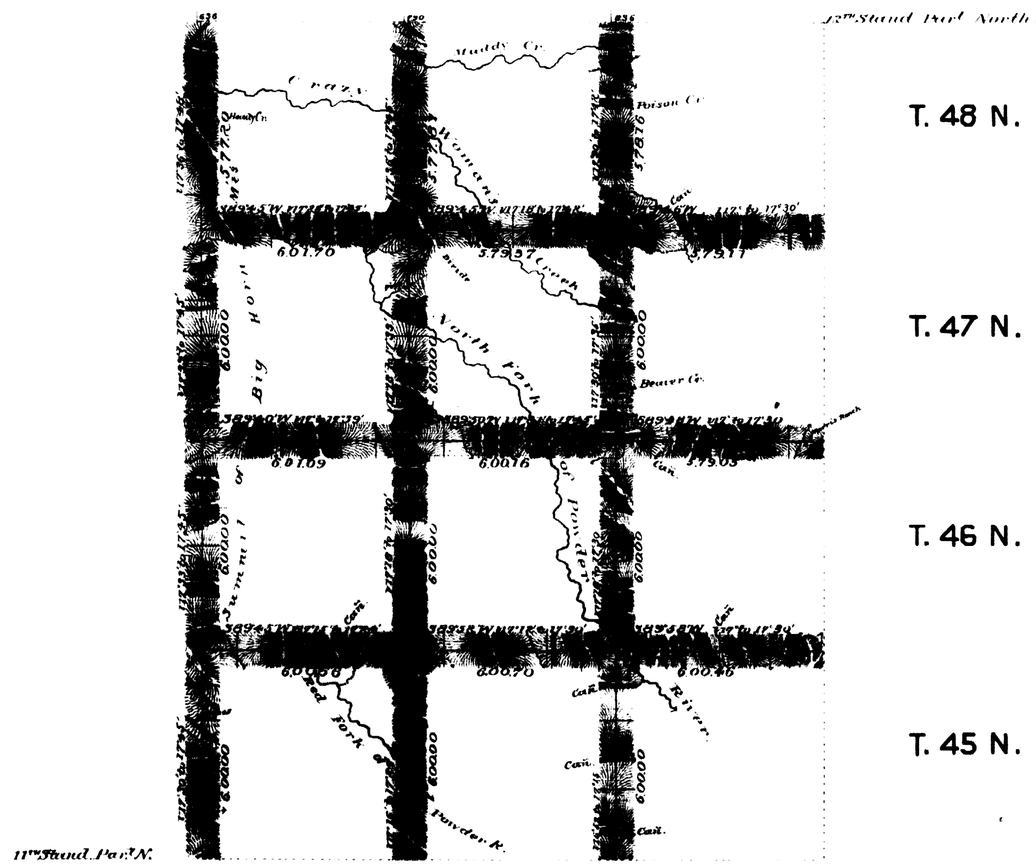

Surveys Designated	By Whom Surveyed	Date of Contract	Amount of Surveys Mls	Chs	Lks	When Surveyed
Exterior lines	Ed. F. Stahle	Sept. 21st 1880	125	75	47	Feb. 4-19 1884
Connections	" "	" "		22	62	" "

I hereby certify that the above diagram of the Exterior lines of Townships 45, 46, 47 & 48 N. Ranges 83, 84 & 85 West of the 6th Principal Meridian, Wyoming Territory, is strictly conformable to the field notes of the survey thereof on file in this Office, which have been examined and approved.

Surveyor General's Office
Cheyenne Wyoming
July 31st 1884

Edw. C. David Sur. Gen.l

2293