(13)

74

accession no 1120

TOWNSHIP No. 47 NORTH, RANGE No. 80 WEST OF SIXTH PRINCIPAL MERIDIAN

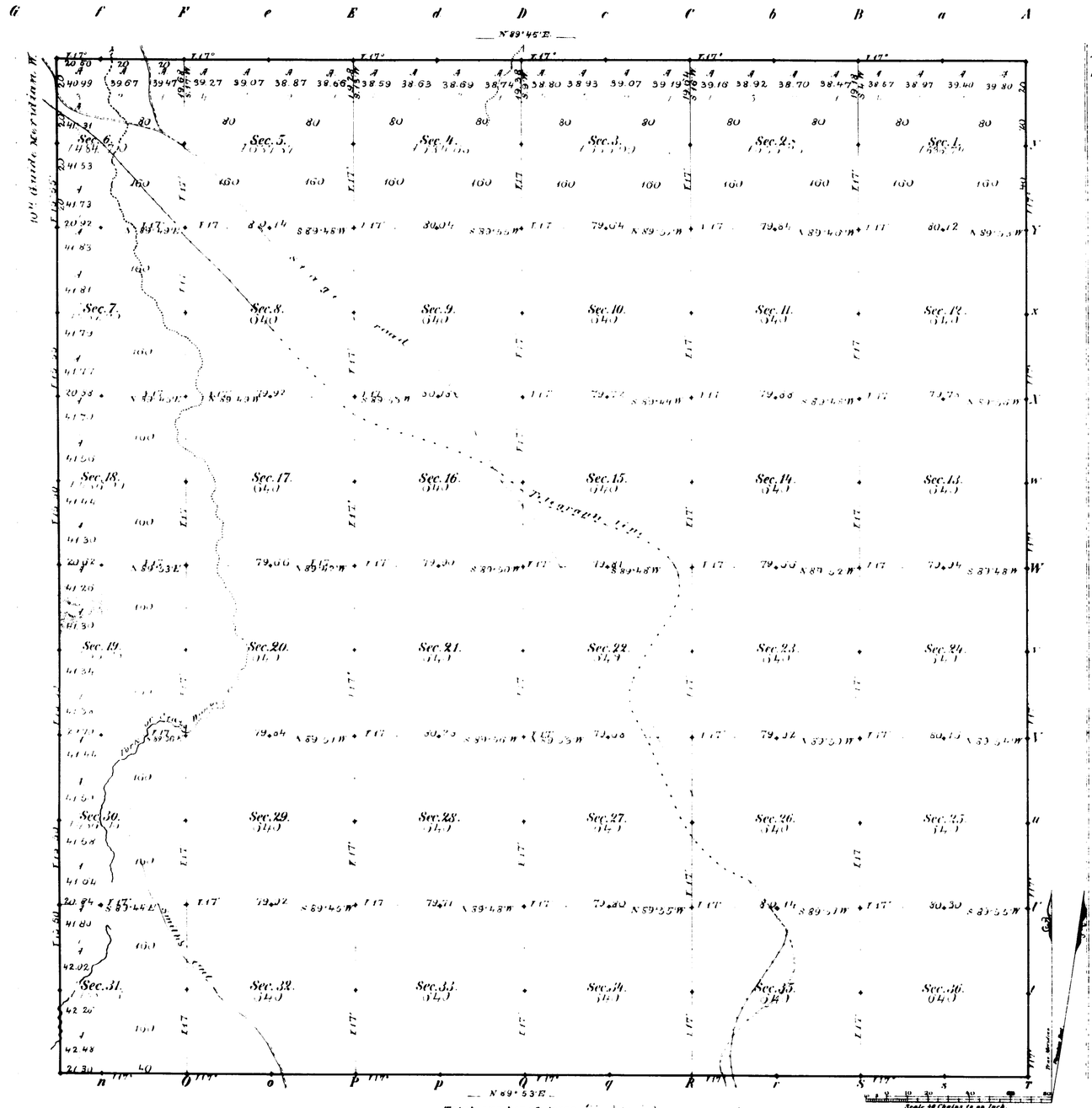

Meanders of

Posts	Courses	Ch.s Lk.s	Posts	Courses	Ch.s Lk.s	Posts	Courses	Ch.s Lk.s

Total number of Acres

Surveys Designated	By Whom Surveyed	Date of Contract	Amount of Surveys Mm	Ch	Lks	When Surveyed	Magnetic Declin.
S.E. & N. Township lines	M. Carthy & Moore	Febr. 2, 1881	18	1	80	May 21, 23, & 25, 1881	17° East
Subdivisions	W. O. Ramsey	Febr. 2, 1881	59	69	10	Aug. 22 27, 1881	17° East.
Connections							
10th Guide Mer. W.	Ramsey & Everard	August 12, 1880	0	0	0	Oct. 22 & 4 1880	

The above Map of Township No. 47 North of Range No. 80 West of the Sixth Principal Meridian in Wyoming Territory is strictly conformable to the field notes of the survey thereof on file in this Office, which have been examined and approved.

Surveyor General's Office,
Cheyenne Wyoming
July 27th. 1882

Edw. C. David
Dep. Surv.

A. Gast & Co. St. Louis Mo

805

47 - 80

Indexed
Accession 697

10TH GUIDE MERIDIAN WEST

From the 10th to the 12th Standard Parallel North, betw. Rgs 80 & 81 West.



Surveys Designated	By whom surveyed	Date of contract	Amount of surveys			When surveyed
			mls.	chs.	lks.	
10th Guide Mer.d West	Romney & Grant	August 12, 1880	43.	30.	10.	September 1880
Connections	"	"	1.	9.	2.	"

I hereby certify that the above diagram of the 10th Guide Meridian West, of the 6th Principal Mer. from the 10th to the 12th Standard Parallel N., in Wyo Ter. is strictly conformable to the field notes of the survey thereof on file in this office, which have been examined and approved.

Surveyor General's Office,
Cheyenne, Wyo March, 12, 1881

Edw. C. David
Surveyor General.

EXTERIOR LINES.

Scale, 3 miles to an inch *Magnet Var. East*

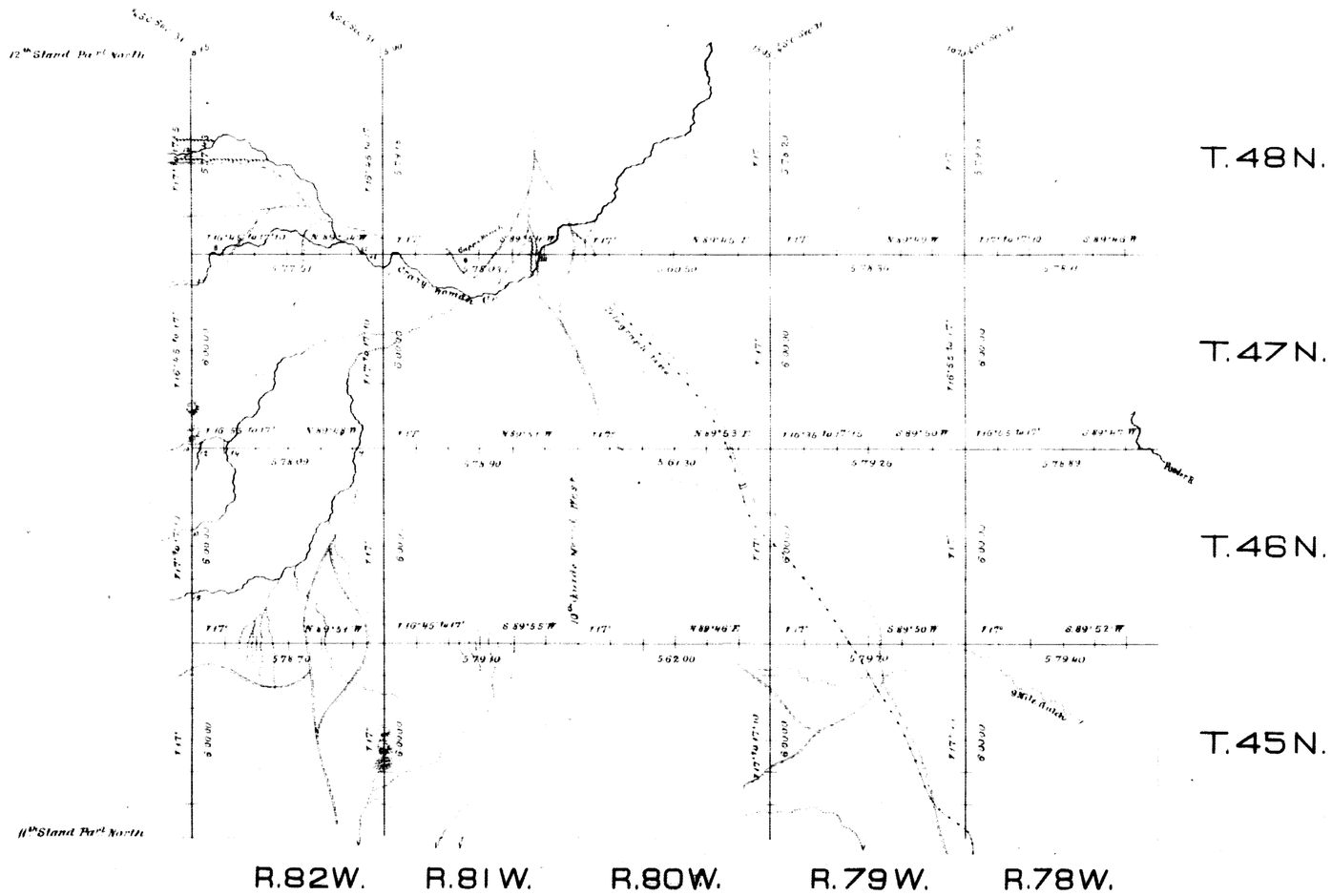

Surveys Designated.	By whom surveyed.	Date of Contract.	Amount of Surveys mls.	chs.	lks.	When surveyed.
Exterior Lines	Mr Carthy & Moore	February 2, 1881	105	2	34	May 6 - June 24, 1881
Corrections	" " "	" " "		46	80	" " "

I hereby certify that the above diagram of the exterior lines of Townships 45 to 48 North, inclusive, Ranges 78 to 82 inclusive, West of the 6th Principal Meridian, Wyoming Territory is strictly conformable to the field notes of the survey thereof on file in this Office, which have been examined & approved.

Surveyor General's Office,
Cheyenne, Wyo. July 24 1882.

Edw. L. Lewis
Surveyor General.