Acces. 6506

ORIGINAL

TOWNSHIP 47 NORTH, RANGE 82 WEST, OF THE 6th PRINCIPAL MERIDIAN, WYOMING.

DEPENDENT RESURVEY

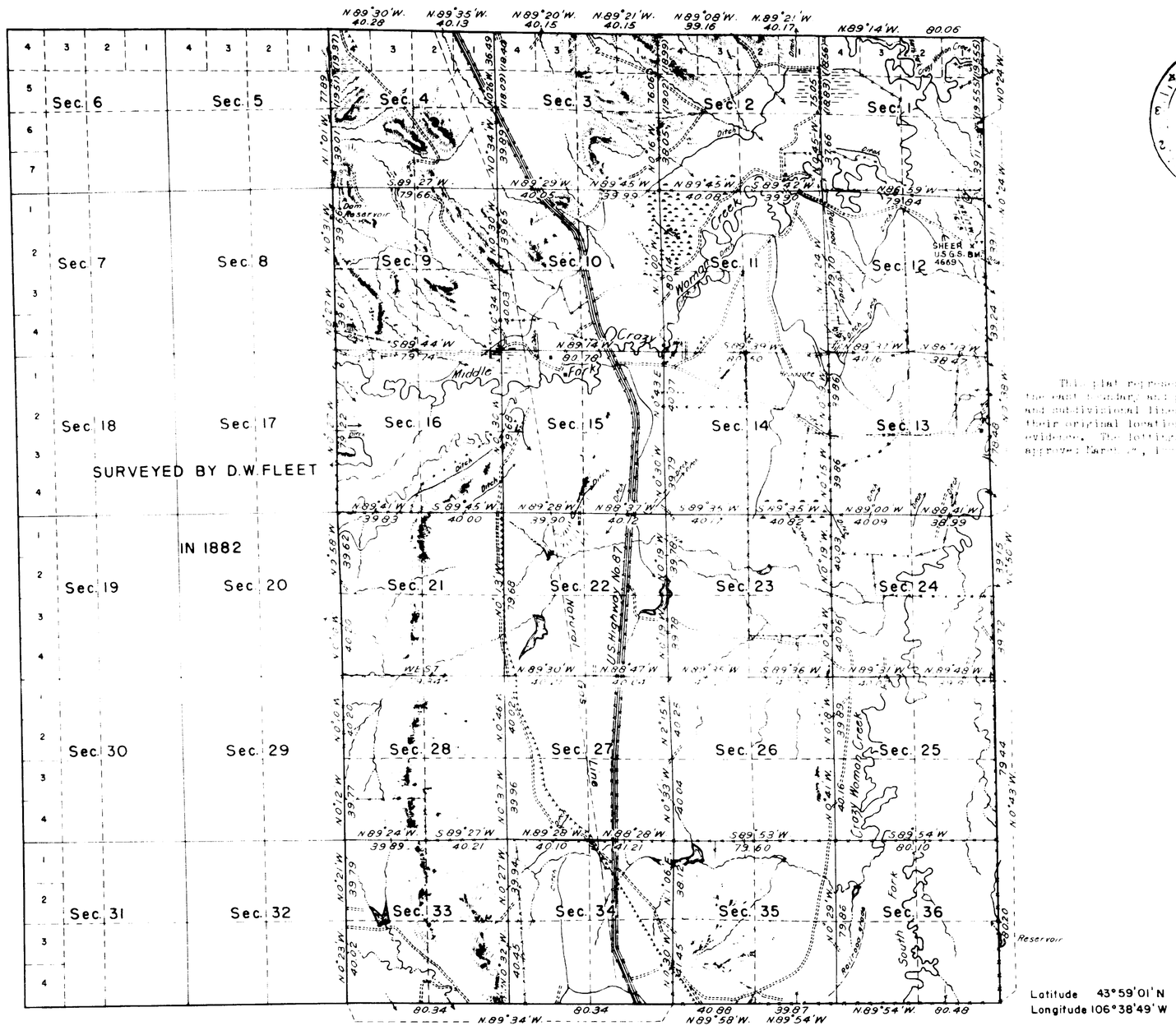

Latitude 43°59'01" N
Longitude 106°38'49" W

RECEIVED
MAY 18 1951
U.S. Bureau of Land Management
Land and Survey

This plat represents a retracement and resurvey of the exterior boundaries, certain interior lines and subdivisional lines, designed to restore all corners to their original locations according to the best available evidence. The lottings were made on the plat approved March 2, 1882.

Portion of the south boundary resurveyed by Lloyd E. Toland in 1948.

East boundary and portions of north boundary and subdivisional lines resurveyed by Lloyd E. Toland May 24 to June 19, 1948, under special instructions for Group 209 dated April 5, 1946.

Area Resurveyed: 15,359.50 Acres

10 5 0 10 20 40 80
Scale in chains.

UNITED STATES DEPARTMENT OF THE INTERIOR
BUREAU OF LAND MANAGEMENT
Washington, D. C., April 21, 1950

This plat is strictly conformable to the approved field notes, and the survey, having been correctly executed in accordance with the requirements of law and the regulations of this Bureau, is hereby accepted.

For the Director

William F. Richards

Chief, Branch of Surveys

E.B.R.

F.R.

R.C.C.
E.A.H.

1319-B

Filed in Survey Office
May 18, 1951

47 - 82

(18)

Accession no 1805

87

TOWNSHIP No 47 NORTH. RANGE No 82 WEST of the 6th Principal MERIDIAN.

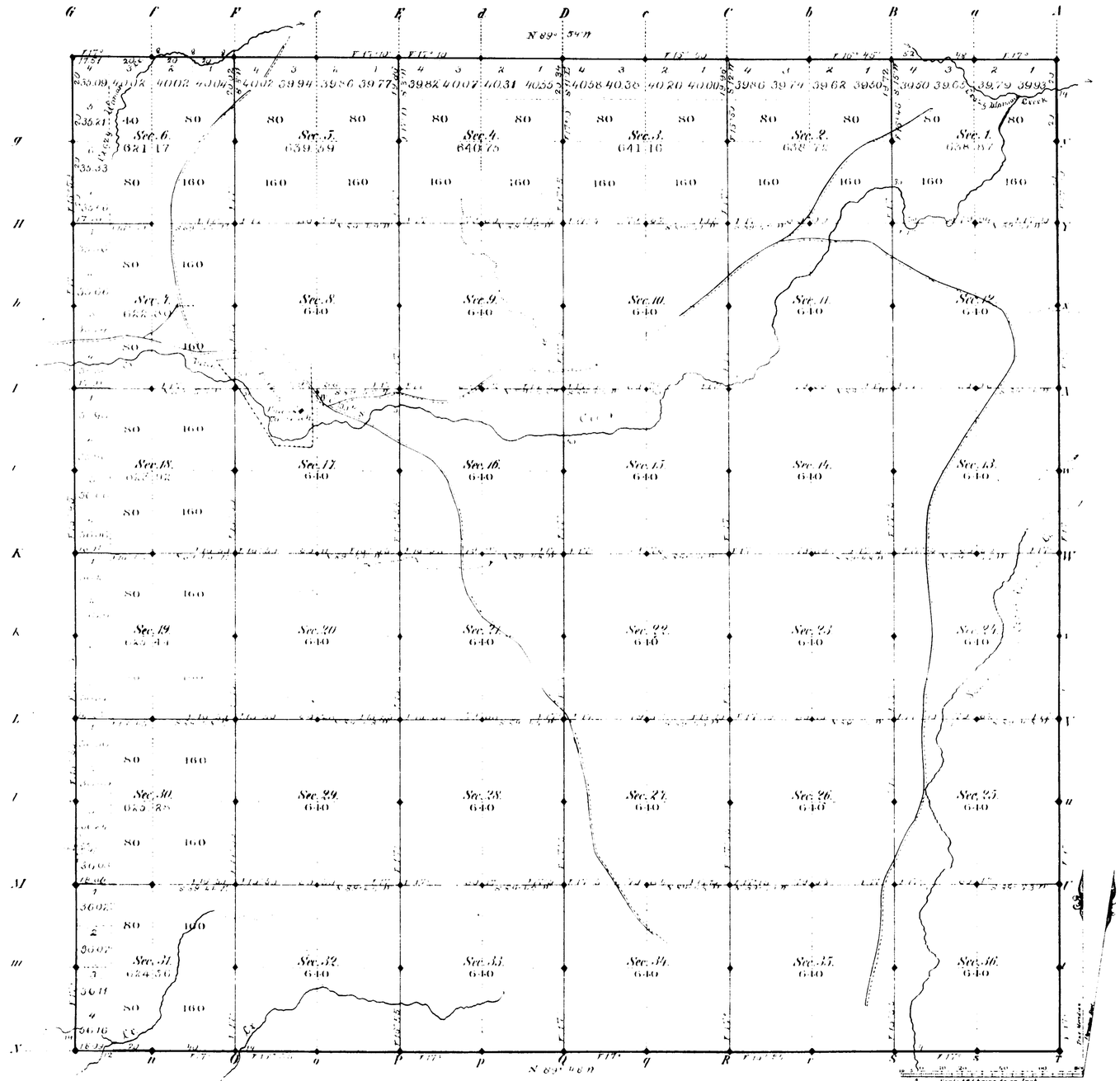

Total number of Acres [illegible]

Surveys Designated	By Whom Surveyed	Date of Contract	Amount of Surveys Mi. Ch. Lk.	When Surveyed	Magnetic Declination
Township lines	[illegible]	[illegible]	[illegible]	[illegible]	[illegible]
Subdivisions	[illegible]	[illegible]	[illegible]	[illegible]	[illegible]
Connections					

The above Map of Township No 47 North Range No 82 West of the Sixth Principal Meridian Wyoming Territory is strictly conformable to the field notes of the survey thereof on file in this Office, which have been examined and approved.

Surveyor General's Office, Edw. C. Davis, Sur. Genl.

Cheyenne Wyoming

March 26. 1883

A. Gast & Co. Sc. Lith. Cin.

1319

47 - 82

ORIGINAL

1806

DEPENDENT RESURVEY AND SUBDIVISION OF SECTION No. 7,

TOWNSHIP No. 47 NORTH, RANGE No. 82 WEST OF THE SIXTH PRINCIPAL MERIDIAN, WYOMING.

SCALE: 1 INCH = 10 CHAINS.

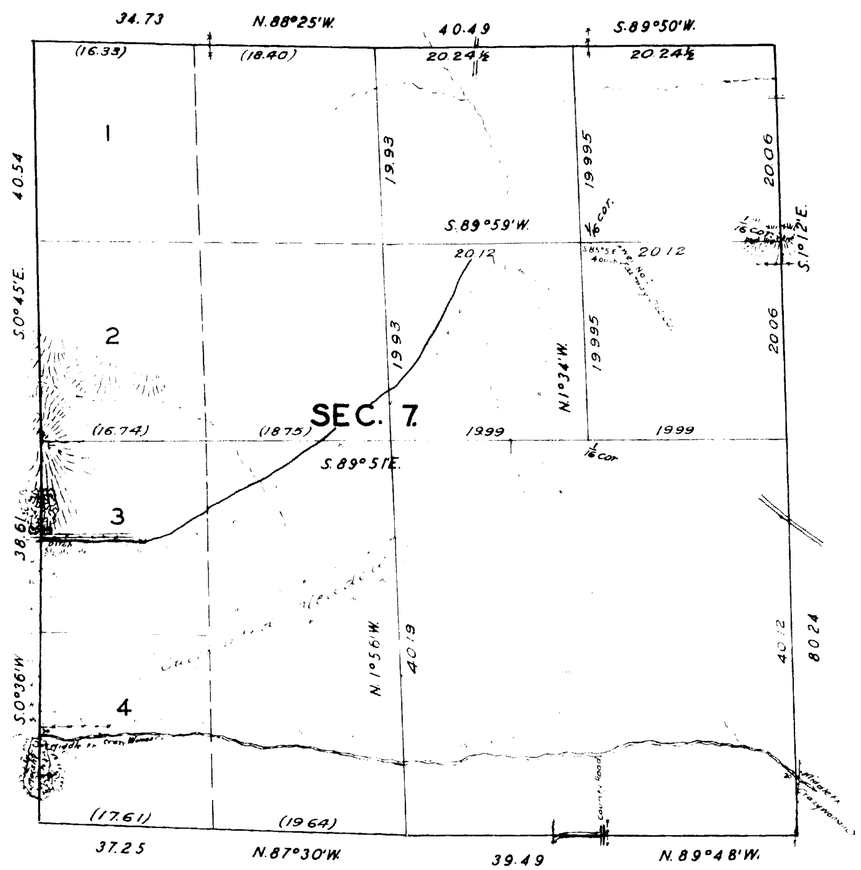

RECORD OF SUBSISTING SURVEYS.

Dependent resurvey of the E., S., and N. bdys. of Sec.7; survey of subdivision lines in sec. 7 and tie to Well No. 1, Fairway Oil Co., executed by Clyde W. Atherly, U. S. Cadastral Engineer, October 17-20, 1930 under Special Instructions, dated July 31, 1930 for Group No. 113, authorized by the Commissioner's Letter "E" dated July 16, 1930.

Dependent Resurvey of the West Boundary of Sec. 7, executed by Marvin J. Lytle, U. S. Surveyor in 1924, as shown upon the plat of T. 47 N., R. 83 W., approved March 3, 1928.

N., E. and S. bdys. sec. 7, surveyed by D. W. Fleet, D. S. in 1882.
W. bdy. sec. 7, surveyed by McCarthy & Moore, D. S. in 1881, as shown upon the plat approved March 26, 1883.

Office of the U. S. Supervisor of Surveys.
Denver, Colorado December 1, 1930.

The above plat of the resurvey of Section 7, Township No. 47 North, Range No. 82 West of the Sixth Principal Meridian, Wyoming, is strictly conformable to the field notes of the survey thereof which have been examined and approved.

Simeon Johnson
U. S. Supervisor of Surveys.

DEPARTMENT OF THE INTERIOR
GENERAL LAND OFFICE.
Washington, D. C. January 26, 1931.

The survey represented by this plat having been correctly executed in accordance with the requirements of law and the regulations of this office, is hereby accepted.

Thos. C. Havell
Assistant Commissioner.

1319-A

Trans to Buffalo L.O.
June 5, 1931

47 - 82

(15)

Indexed

1112

EXTERIOR LINES.

Scale, 3 miles to an inch *Magnet Var East*

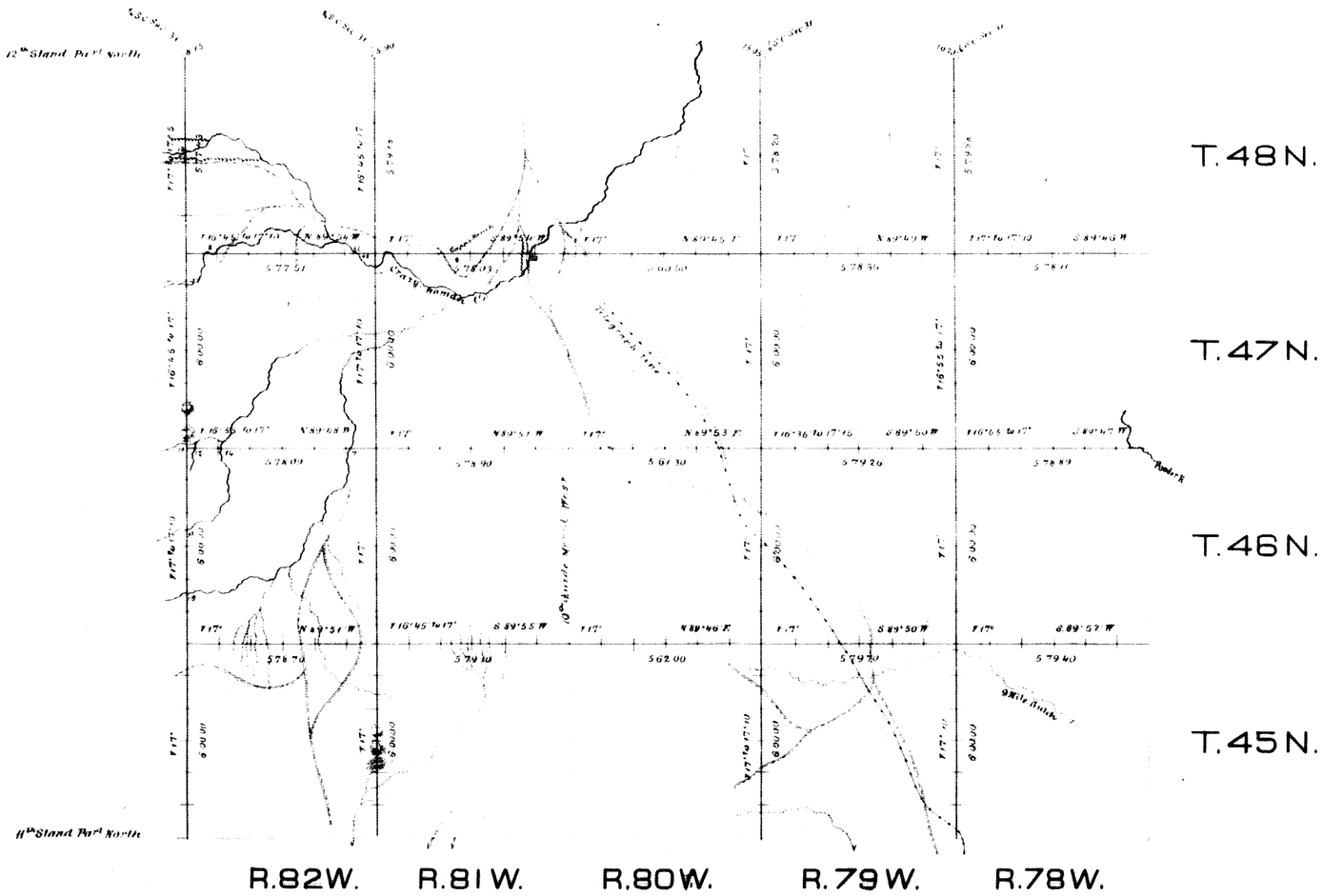

Surveys Designated	By whom surveyed	Date of Contract	Amount of Surveys mls.	chs.	lks.	When surveyed
Exterior Lines	Mc Carthy & Moore	February 2, 1881	115	2	24	May 6 – June 24, 1881
Connections	" " "	" " "		45	80	" " "

I hereby certify that the above diagram of the exterior lines of Townships 45 to 48 North inclusive, Ranges 78 to 82 inclusive, West of the 6th Principal Meridian, Wyoming Territory is strictly conformable to the field notes of the survey thereof on file in this Office, which have been examined & approved.

Surveyor General's Office,
Cheyenne, Wyo. July 24 1882.

Edw. L. Lewis
Surveyor General.

797