Accession No 6086

ORIGINAL

TOWNSHIP Nº 47 NORTH, RANGE Nº 84 WEST OF THE SIXTH PRINCIPAL MERIDIAN, WYOMING

DEPENDENT RESURVEY



Scale 40 Chains to an Inch

Area Resurveyed, 23,026.78 Acres

LINES DESIGNATED	BY WHOM SURVEYED	GROUP NO.	GROUP DATE	MILEAGE MLS.	MILEAGE CHS.	WHEN SURVEYED BEGUN	WHEN SURVEYED COMPLETED
EAST BOUNDARY	Lytle & Seelye	71	Sept 15,1923 & Feb. 7,1927	5	77.48	Aug. 3, 1924	July 29,1927
NORTH "	W.H. Thorn	U.S.G.S.	June 21,1900	2	01.56	Aug. 12,1901	Aug. 14,1901
EXTERIOR	Marvin J. Lytle	127	June 28,1933	16	15.01	June 12,1933	Aug. 26,1933
SUBDIVISION	"	"	"	60	52.11	"	"

RCM

Resurvey authorized by General Land Office Letter "E" dated March 30, 1933.

This plat of the resurvey of Township 47 North, Range 84 West, delineates a retracement and reestablishment of the lines of the original survey as shown upon the plat approved July 31, 1884, in their true original position according to the best available evidence of the position of the original corners, all differences between the measurements shown on the original plat and those derived in the retracement have been distributed proportionally between accepted corners in accordance with surveying rules; reference will be made to the original plat for the showing of the areas and more detailed description of the various smaller subdivisions

The north and west portions of the township are heavily timbered with lodge-pole pine

Traces of gold, silver and copper have been discovered in parts of the township

Latitude 44°00'N
Longitude 106°52'W

Office of U.S. Supervisor of Surveys
Denver, Colorado, February 7, 1936
The above plat of Township No. 47 North, Range No. 84 West, of the Sixth Principal Meridian, Wyoming, is strictly conformable to the field notes of the resurvey thereof which have been examined and approved

U.S. Supervisor of Surveys

DEPARTMENT OF THE INTERIOR
GENERAL LAND OFFICE

Washington, D.C., April 16, 1936.
The resurvey represented by this plat having been correctly executed in accordance with the requirements of law and the regulations of this office, is hereby accepted.

Assistant Commissioner.

AMT REC.

2277-A

Transmitted to Buffalo L.O. Aug 11, 1936

47 - 84

3933

TOWNSHIP No 47 NORTH, RANGE No 84 WEST of the 6TH Principal MERIDIAN.

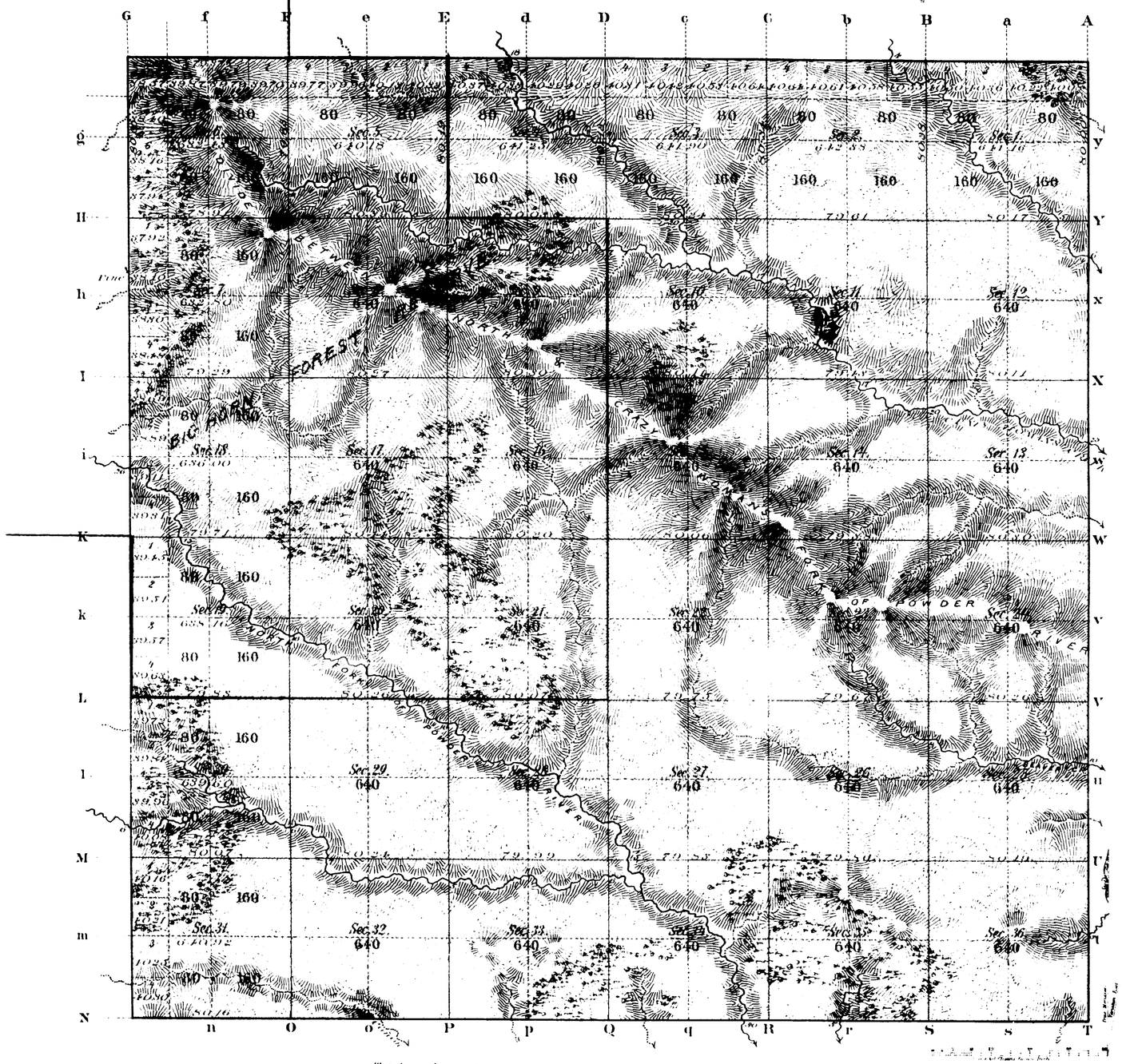

Total number of Acres 23 026.78

Surveys Designated	By Whom Surveyed	Date of Contract	Amount of Surveys Mls Chs Lks	When Surveyed	Magnetic Declination
Township lines Subdivisions Connections	Ed F Stahle	Sept 21 1880	59 79 78	March 14-19 84	17 25 East

The above Map of Township No 47 North Range No 84 West of the Sixth Principal Meridian Wyoming Territory is strictly conformable to the field notes of the survey thereof on file in this Office, which have been examined and approved

Surveyor General's Office
Cheyenne Wyoming
Sept 24 1884

Edw. C. Davis
Sur. Genl

2277

A GAST & CO. ST LOUIS & N.Y.

47 - 84

44

98-A

1915

RECEIVED S. G. O.
AUG 11 1903
CHEYENNE, WYO.

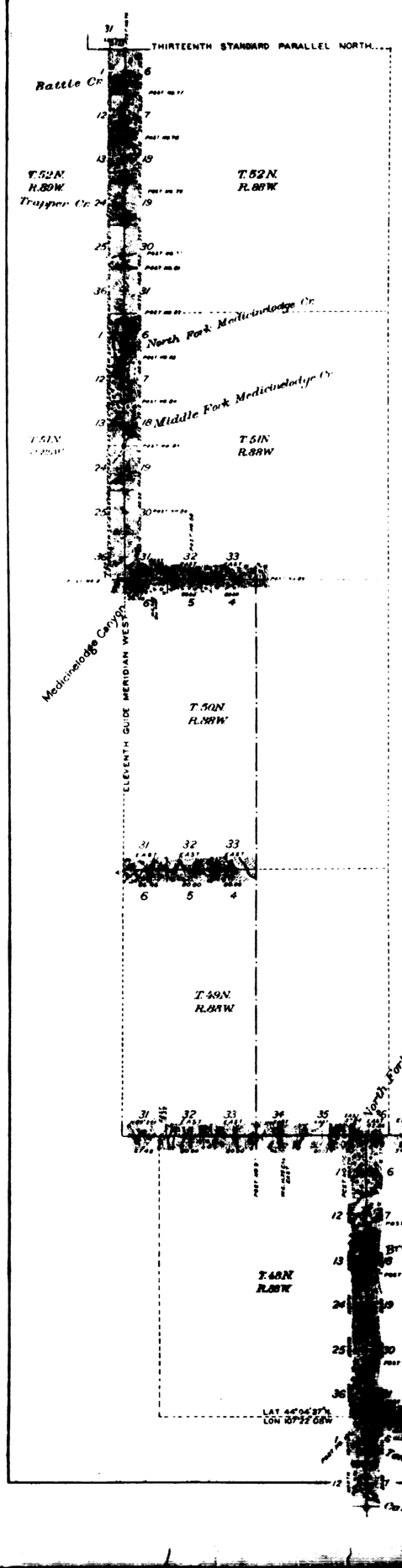

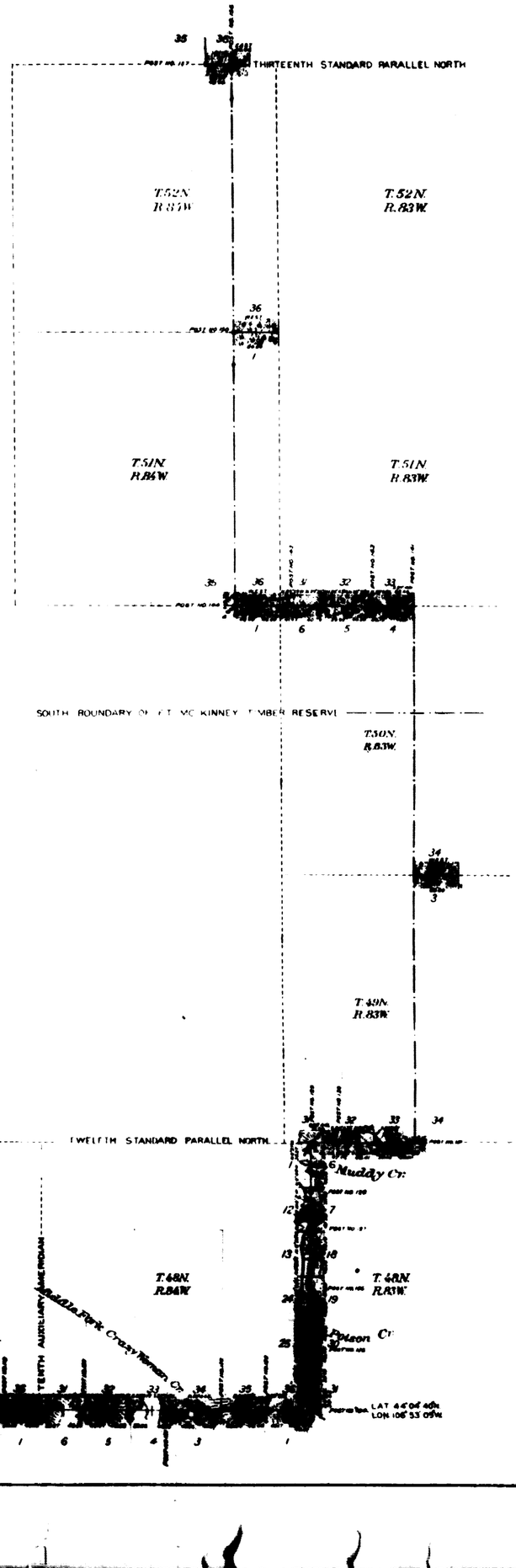

THIS PLAT

of the Retracement of

The 12th. Standard Parallel North thro' Frac. Range								83	*West*
the East Boundary of Township					51	*North*	"	89	"
"	"	"	"	"	52	"	"	"	"
"	"	"	"	"	48	"	"	84	"
Frac.	"	"	"	"	47	"	"	86	"
the North	"	"	"	"	"	"	"	84	"
Frac.	"	"	"	"	"	"	"	85	"
"	"	"	"	"	49	"	"	83	"
"	"	"	"	"	50	"	"	"	"
"	"	"	"	"	51	"	"	84	"

and the Resurvey of

12th. Standard Parallel North thro' Ranges								85	*and Frac. 87 West*
13th.	"	"	"	"	"	"	*Frac. Range*	84	*West*
the East Boundary of Township					48	*North*	"	88	"
Frac.	"	"	"	"	47	"	"	"	"
"	"	"	"	"	"	"	"	86	"
the North	"	"	"	"	"	"	"	"	"
"	"	"	"	"	"	"	"	87	"
Frac.	"	"	"	"	"	"	"	85	"
"	"	"	"	"	49	"	"	88	"
"	"	"	"	"	50	"	"	"	"
"	"	"	"	"	"	"	"	84	"

SIXTH PRINCIPAL MERIDIAN WYOMING

is strictly conformable to the field notes of the survey thereof which have been examined, approved, and filed in this office.

U.S. Geological Survey
Washington D.C.

MAY 12 1903

Director

NOTE

This plat is not intended to show the location or extent of any survey not made in connection with the survey of the boundary line of the Big Horn Forest Reserve.

Table of Mileage
Scale 160 chains to inch.

Surveys Designated	*M.*	*Chs.*	*Lks.*	*When Surveyed*
Township Lines	74	39	44	1900 - 1902
Surveyed by W.H. Thorn				

2953

1914

RECEIVED S. G. O.
AUG 11 1903
CHEYENNE, WYO.

THIS PLAT
of the
boundary line of that part of the Big Horn Forest Reserve lying between the 12th. and 13th. Standard Parallels North, and South of the 12th. Standard Parallel North, and extending from Fractional Range 83 West to Range 88 West inclusive, 6th. Principal Meridian, Wyoming, is strictly conformable to the field notes of the survey thereof, which have been examined, approved, and filed in this office.

U.S. Geological Survey
Washington D.C.

May 12th, 1903

Chas D Walcott
Director

Table of Mileage
Scale 160 chains to 1 inch.

Miles	Chains	Links
96	79	36

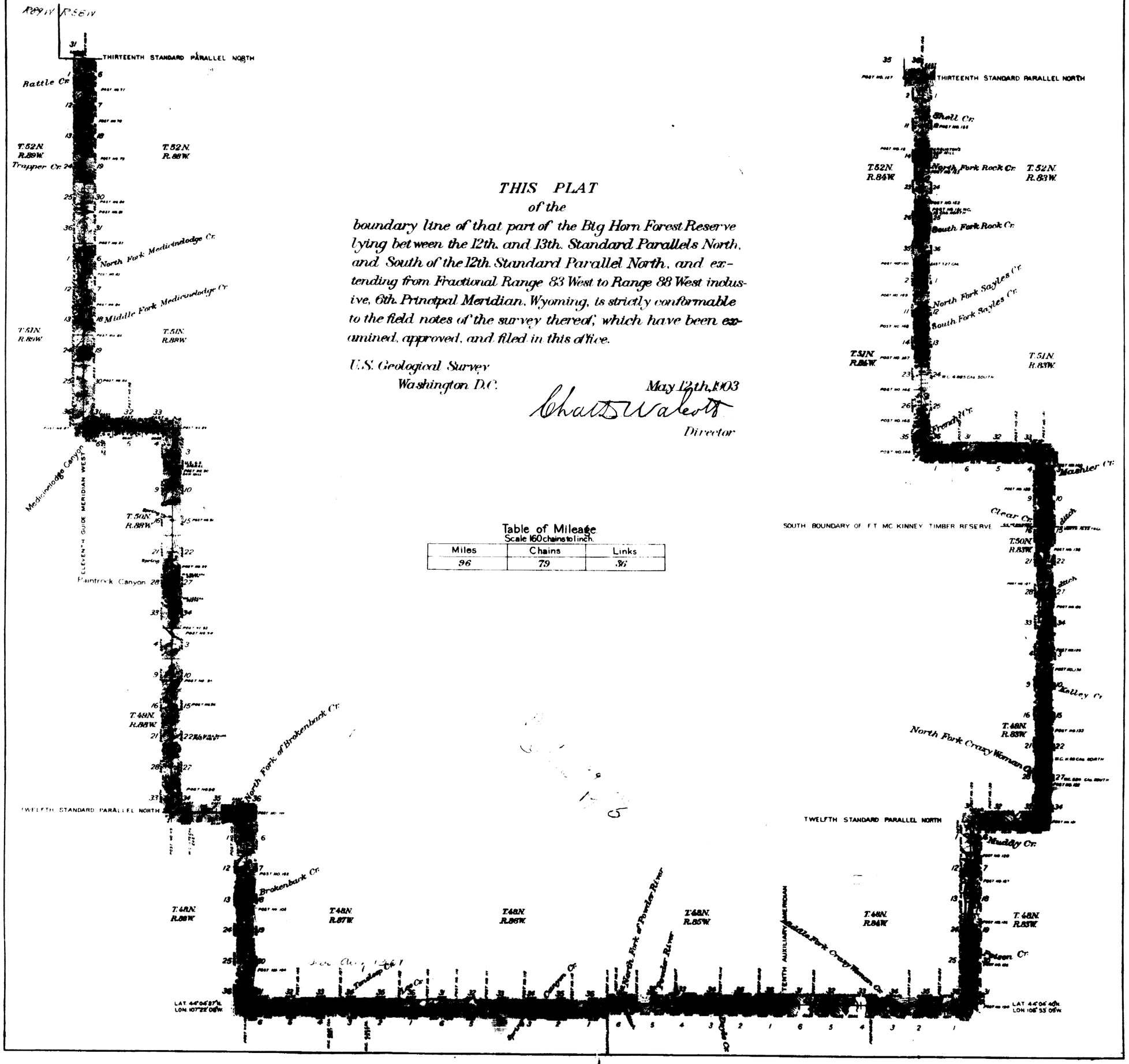

2952

(28)

Indexes

3971

EXTERIOR LINES

Magnetic Variation East *Scale 3 miles to 1 inch*

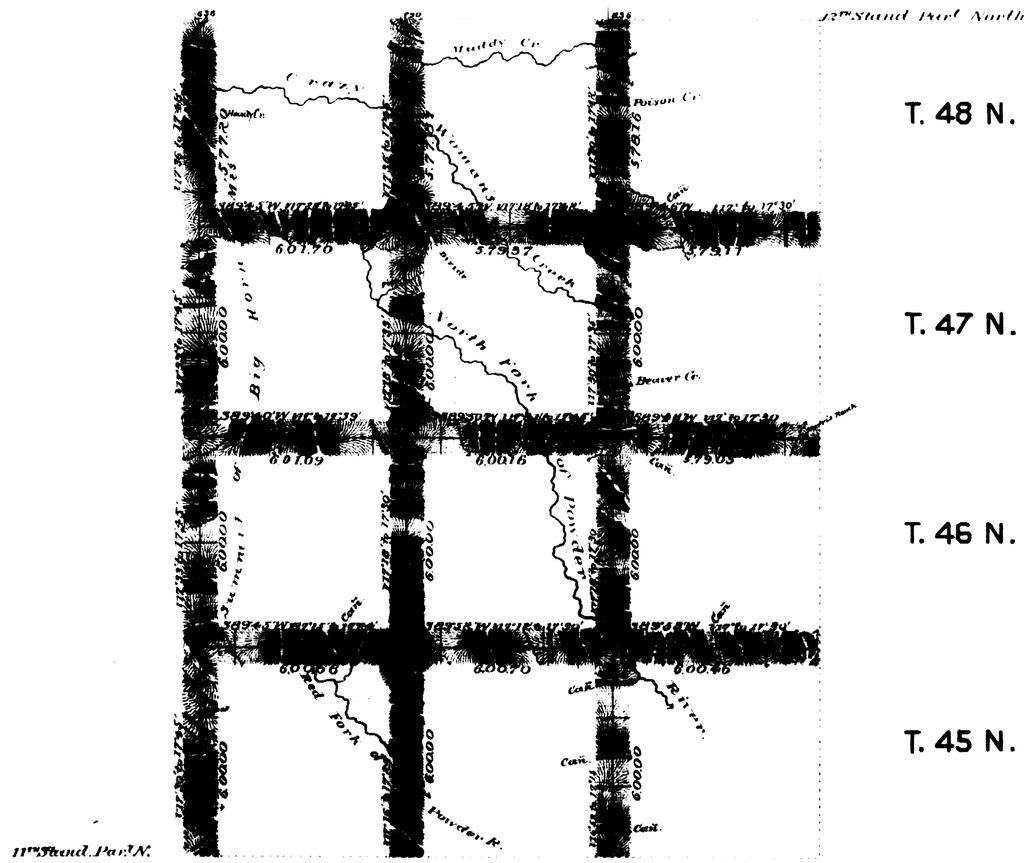

Surveys Designated	By Whom Surveyed	Date of Contract	Amount of Surveys Mls	Chs	Lks	When Surveyed
Exterior lines	Ed. F. Stahle	Sept. 21st 1880	125	75	[illegible]	Feb. 4-19 1884
Connections	" "	" "		22	62	" "

I hereby certify that the above diagram of the Exterior lines of Townships 45, 46, 47 & 48 N. Ranges 83, 84 & 85 West of the 6th Principal Meridian, Wyoming Territory, is strictly conformable to the field notes of the survey thereof on file in this Office, which have been examined and approved.

Surveyor General's Office
Cheyenne Wyoming
July 31st 1884

Edw. C. David Sur. Gen.l

2293