7881 **Click Here for Field Notes**

ORIGINAL

TOWNSHIP 48 NORTH, RANGE 77 WEST, OF THE SIXTH PRINCIPAL MERIDIAN, WYOMING.

DEPENDENT RESURVEY



Lat. 44°04'57.96"N.
Long. 106°02'52.29"W.
NAD 27

10 5 0 20 40 60 80
Scale in Chains

True Meridian

Mean magnetic declination
12¾°E.

A history of surveys is contained in the field notes.

The Twelfth Standard Parallel North, through R. 76 W., and the east boundary, was dependently resurveyed by Michael E. Whitmore during the resurvey of T. 48 N., R. 76 W., executed concurrently under this same group.

This plat represents the dependent resurvey of a portion of the Twelfth Standard Parallel North, through R. 77 W., and portions of the south boundary and subdivisional lines designed to restore the corners in their true original locations according to the best available evidence, T. 48 N., R. 77 W., Sixth Principal Meridian, Wyoming.

Certain modified lots and areas shown hereon pertain to Federal interest estate only. Except as indicated hereon, the lottings and areas are as shown on the plat approved January 24, 1883.

Survey executed by Michael E. Whitmore, Cadastral Surveyor, beginning September 24, 1987, and completed June 2, 1988, pursuant to Special Instructions dated July 15, 1987, for Group No. 504, Wyoming.

UNITED STATES DEPARTMENT OF THE INTERIOR
BUREAU OF LAND MANAGEMENT

Cheyenne, Wyoming August 22, 1990

This plat is strictly conformable to the approved field notes, and the survey, having been correctly executed in accordance with the requirements of law and the regulations of this Bureau, is hereby accepted.

For the Director

John P. Lee

Chief Cadastral Surveyor for Wyoming

W.H.B.

JEB

1107 B

7882

ORIGINAL

TOWNSHIP 48 NORTH, RANGE 77 WEST, OF THE SIXTH PRINCIPAL MERIDIAN, WYOMING.

SUPPLEMENTAL PLAT

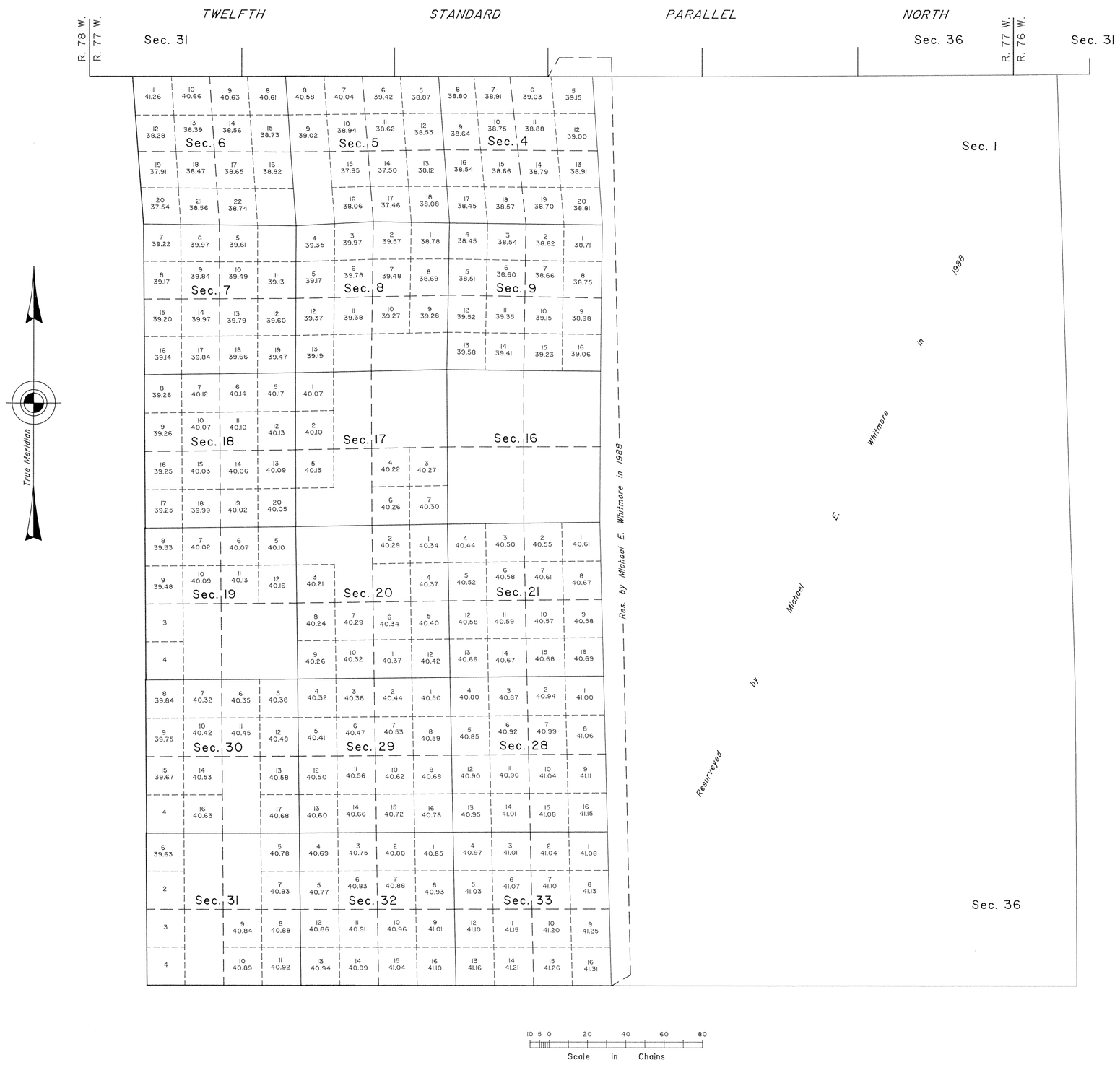

Scale 10 5 0 20 40 60 80 in Chains

This plat showing a subdivision of certain sections, T. 48 N., R. 77 W., Sixth Principal Meridian, Wyoming, is based upon the plats accepted February 9, 1950 and August 22, 1990.

Certain modified lots and areas shown hereon pertain to Federal interest estate only. Except as indicated hereon, the lottings and areas are as shown on the plat approved January 24, 1883, and the plat accepted August 22, 1990.

UNITED STATES DEPARTMENT OF THE INTERIOR
BUREAU OF LAND MANAGEMENT

Cheyenne, Wyoming August 22, 1990

This plat, showing amended lottings, is based upon the official records and, having been correctly prepared in accordance with the regulations of this Bureau, is hereby accepted.

For the Director

John P. Lee

Chief Cadastral Surveyor for Wyoming

W.H.B.

DDB

1107 C

6479

ORIGINAL

TOWNSHIP No. 48 NORTH, RANGE No. 77 WEST OF THE SIXTH PRINCIPAL MERIDIAN, WYOMING

DEPENDENT RESURVEY

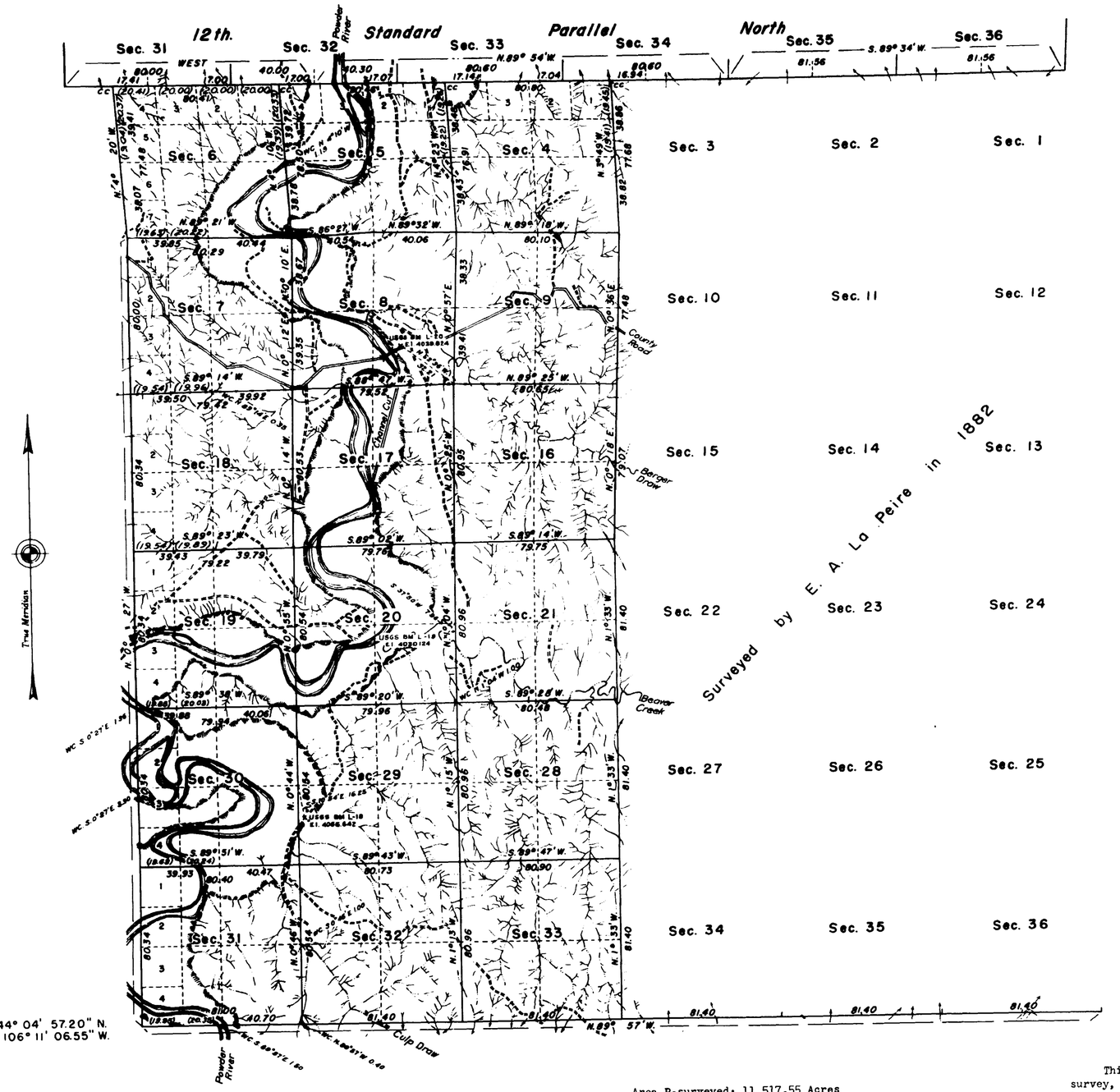

Lat. 44° 04' 57.20" N.
Long. 106° 11' 06.55" W.

This plat represents a retracement and reestablishment of portions of the original township boundary and subdivisional lines designed to restore all corners in their original locations according to the best available evidence. The lottings and areas are as shown on the plat approved January 24, 1883.

North boundary resurveyed by Russell C. MacDonald in 1947.

Resurvey of the south and west boundaries and a portion of the subdivisional lines executed by Russell C. MacDonald beginning May 22, 1946 and completed September 16, 1948, under special instructions for Group 209, dated April 5, 1946.

Area Resurveyed: 11,517.55 Acres

10 5 0 10 20 40 80
Scale in chains

UNITED STATES DEPARTMENT OF THE INTERIOR
BUREAU OF LAND MANAGEMENT
Washington, D. C., February 9, 1950

This plat is strictly conformable to the approved field notes, and the survey, having been correctly executed in accordance with the requirements of law and the regulations of this Bureau, is hereby accepted.

For the Director

William H. Richards

Chief, Branch of Surveys

Ex. J.B.N.
J.B.M.

TOPOGRAPHY WITHIN SECTIONS COMPILED FROM AERIAL PHOTOGRAPHS AND COORDINATED WITH SECTION LINE CONTROL OBTAINED DURING SURVEY

1107-A

Received in Survey Office
48 - 77 May 22 1950

(16)

accession no. 1500

Township No. 48 North Range No. 77 West of the 6th Principal Meridian

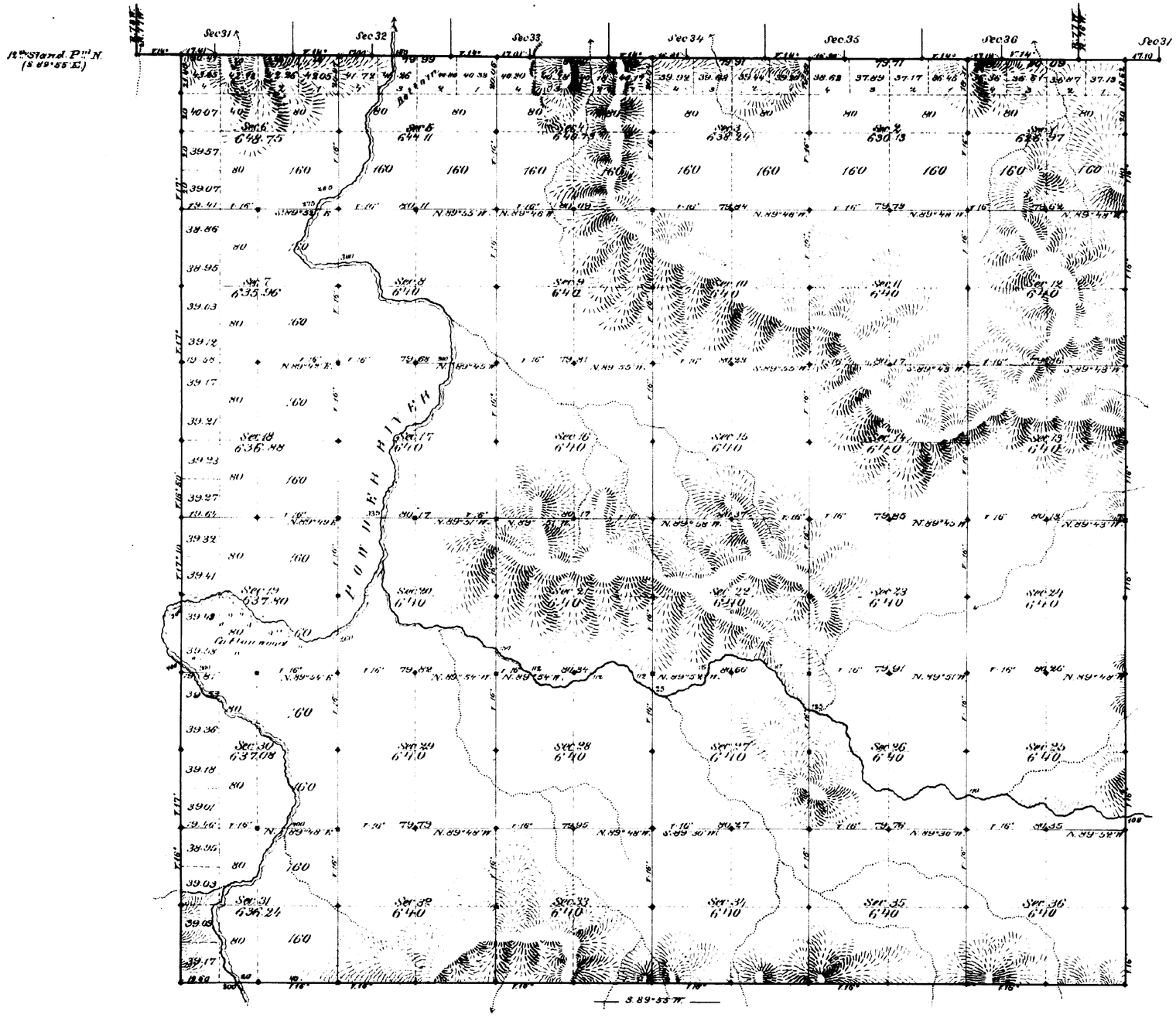

Total number of Acres 23,012.89

Surveys Designated	By Whom Surveyed	Date of Contract	Amount of Surveys Mls	Chs	Lks	When surveyed	Magnetic Declination
E.S.E.W. Township lines	Mc Carthy & Mann	Febr. 2 1881	17	79	62	April 26 May 4 1881	16° 5' East
Subdivisions	E. A. La Peire	May 5 1882	59	77	47	July 6 12 1882	16' "
Connections	" " "	" " "	1	4	91	" " "	
12th Stand. Pt. N.	Edw. F. Stable	Aug 12 1880	6	0	31	June 28 1881	

The above Map of Township 48 North of Range No. 77 West of the Sixth Principal Meridian Wyoming Territory is strictly conformable to the field notes of the Survey thereof on file in this Office which have been examined and approved.

Surveyor Generals Office
Cheyenne Wyoming
January 24th 1883

Edw. C. David
Surveyor General.

1107

48 - 77

Indexed 1110

64

EXTERIOR LINES

Scale, 3 miles to an inch. Magnet Variat East

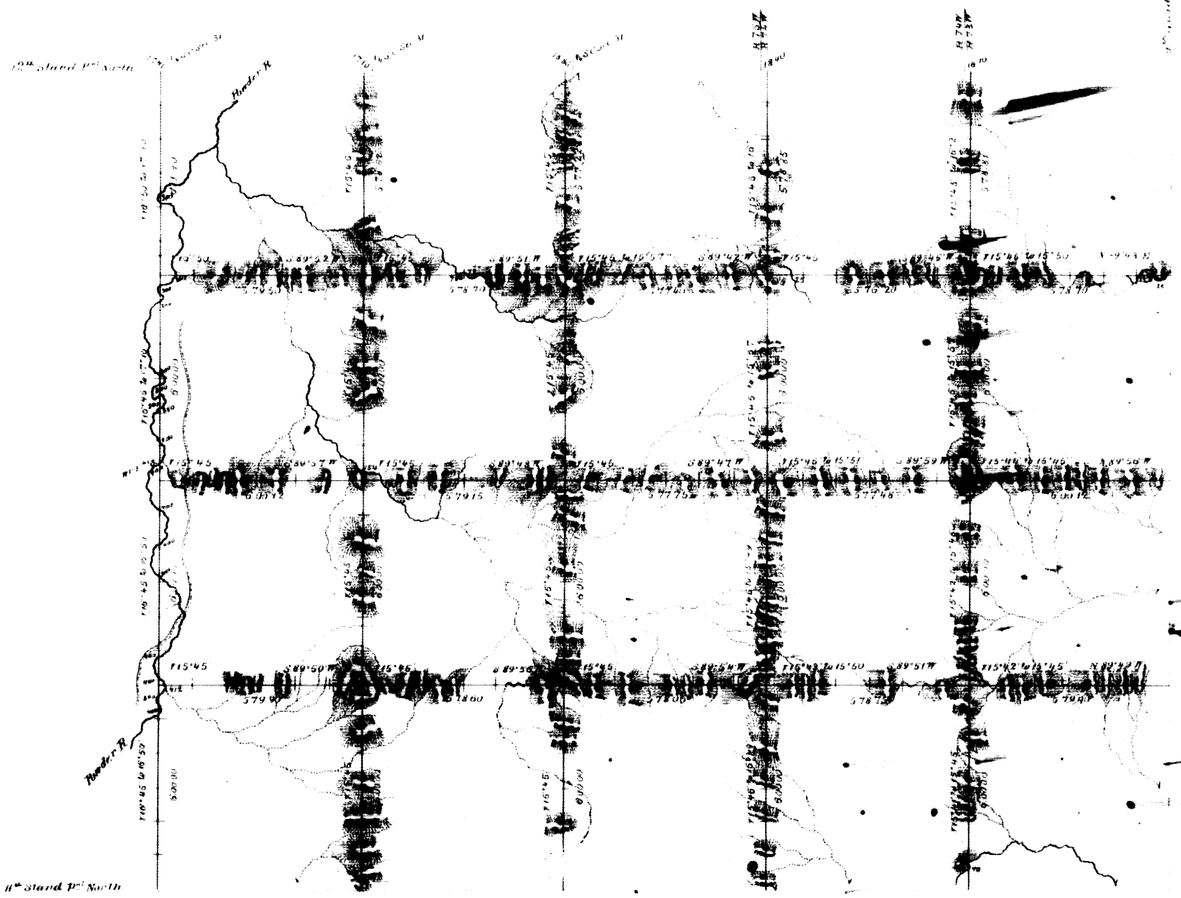

Surveys Designated	By whom Surveyed	Date of Contract	Amount of Surveys mls	chs	lks	When surveyed
Exterior lines	McCarthy & Moore	February 2, 1881	209	54	28	April 4th May 6, 1881
Connections	" " "	" " "	1	7	87	" " "

I hereby certify that the above diagram of the exterior lines of Townships 45 to 48 N inclusive, Ranges 73 to 77 inclusive, West of the 6th Principal Meridian, Wyoming Territory, is strictly conformable to the field notes of the survey thereof on file in this Office, which have been examined and approved.
Surveyor General's Office,
Cheyenne, Wyo. July 24th 1882.

Edw. C. Davis
Surveyor General

795