ORIGINAL

Acc. No. 6503

TOWNSHIP 48 NORTH, RANGE 80 WEST, OF THE 6th PRINCIPAL MERIDIAN, WYOMING.

DEPENDENT RESURVEY

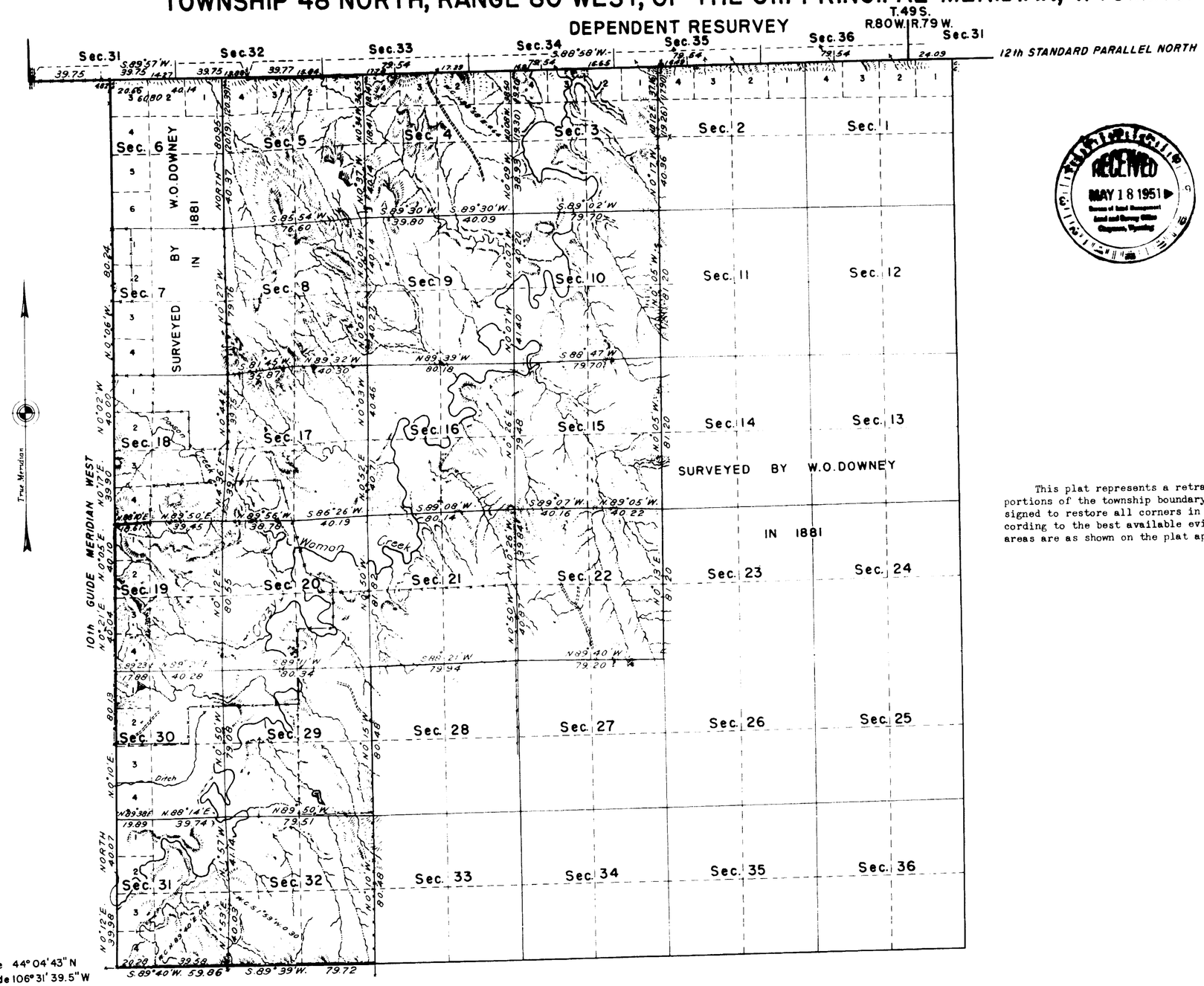

RECEIVED
MAY 18 1951
Bureau of Land Management
Land and Survey Office
Cheyenne, Wyoming

This plat represents a retracement and reestablishment of portions of the township boundary and subdivisional lines designed to restore all corners in their original locations according to the best available evidence. The lottings and areas are as shown on the plat approved July 27, 1882.

Area Resurveyed: 10,692.73

10 5 0 10 20 40 80
Scale in chains.

Portions of the 10th Guide Meridian West; south boundary, and subdivisional lines resurveyed by Ernest Parker and Roswell M. Humphrey May 24 to July 20, 1948 under special instructions for Group 209 dated April 5, 1946.

UNITED STATES DEPARTMENT OF THE INTERIOR
BUREAU OF LAND MANAGEMENT
Washington, D. C., April 21, 1950

This plat is strictly conformable to the approved field notes, and the survey, having been correctly executed in accordance with the requirements of law and the regulations of this Bureau, is hereby accepted.

For the Director

William F. Richards

Chief, Branch of Surveys

806-A

Filed in Survey Office May 18, 1951.

48 - 80

(13)

75

1121

TOWNSHIP No. 48 NORTH, RANGE No. 80 WEST OF SIXTH PRINCIPAL MERIDIAN

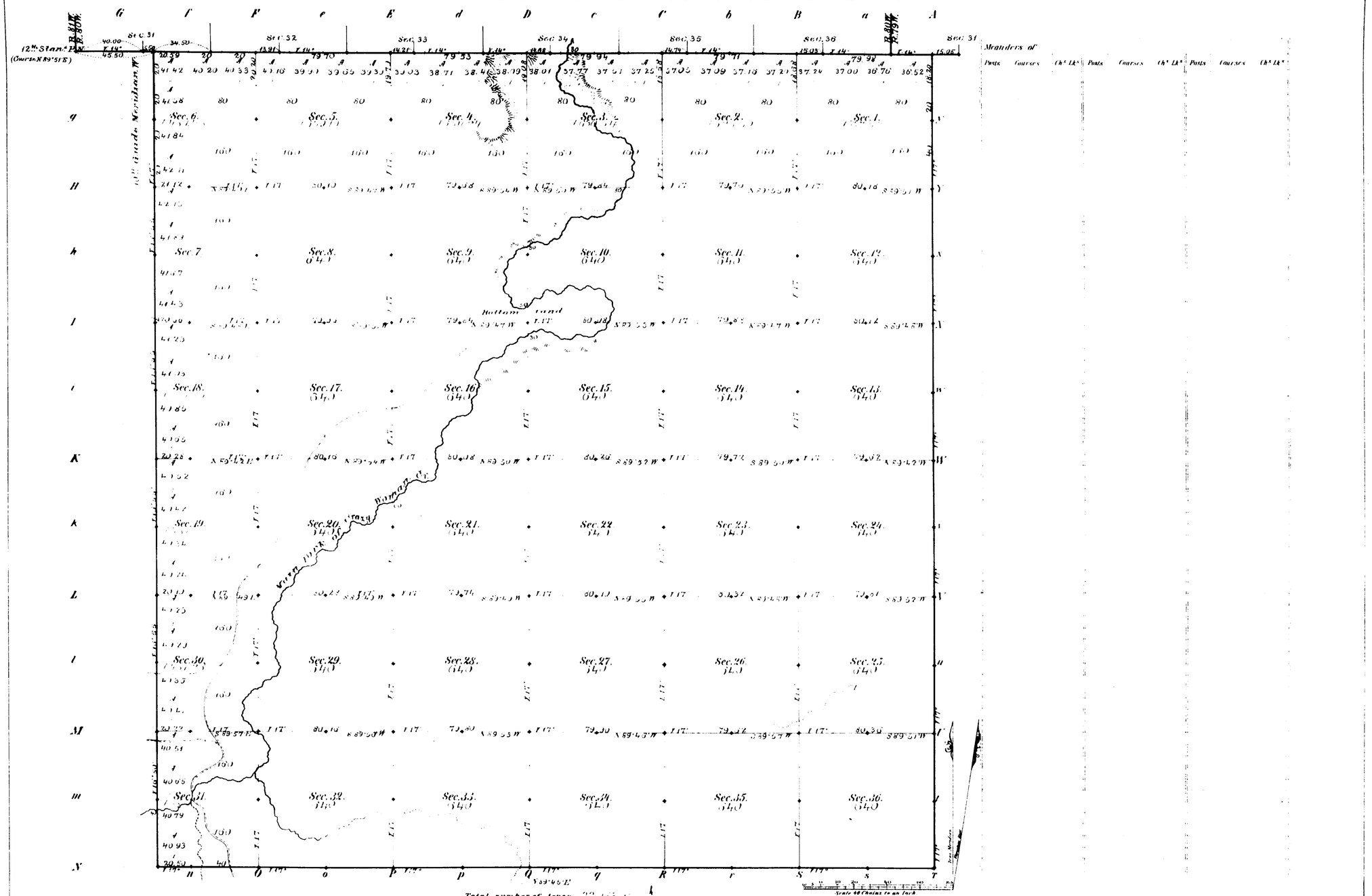

Total number of Acres [illegible]

Surveys Designated	By Whom Surveyed	Date of Contract	Amount of Surveys Mi^s	Ch^s	Lk^s	When Surveyed	Magnetic Dec. Ch^s
S & E. Township lines	Mc Carthy & Moore	Febr. 2, 1881	11	78	70	May 25 & 26, 1881	17° East
Subdivisions	" J Donney	Febr. 2, 1881	58	57	99	Aug 29 - Sept. 3, 1881	17 East
Connections	" " "	" " "		72	57	" " "	
12th Stand. P.N.	Edw. F. Stable	August 12, 1880	5	59	45	June 27 1881	
10th Guide M.W.	Donney & Grant	Aug. 12, 1880	6	0	0	Septb. 23, 1880	

The above Map of Township No. 48 North of Range No. 80 West of the Sixth Principal Meridian in Wyoming Territory is strictly conformable to the field notes of the survey thereof on file in this Office, which have been examined and approved

Surveyor General's Office,
Cheyenne Wyoming
July 27th 1882

Edw. C. David
Sur. Gen.

A. Gast & Co. St. Louis Mo.

806

48 - 80

Indexed Accession 697

7.

10TH GUIDE MERIDIAN WEST

From the 10th to the 12th Standard Parallel North, betw. Rgs 80 & 81 West.



Surveys Designated	By whom surveyed	Date of contract	Amount of surveys			When surveyed
			mls	chs	lks	
10th Guide Mer. West	Downey & Grant	August 12, 1880	43	90	90	September 1880
Connections	" "	" "	1	9	2	" "

I hereby certify that the above diagram of the 10th Guide Meridian West, of the 6th Principal Mer. from the 10th to the 12th Standard Parallel N., in Wyo Ter. is strictly conformable to the field notes of the survey thereof on file in this office, which have been examined and approved.

Surveyor General's Office,
Cheyenne, Wyo March 12, 1881

Edw. C. David
Surveyor General.

1112

EXTERIOR LINES.

Scale, 3 miles to an inch *Magnet Var East*

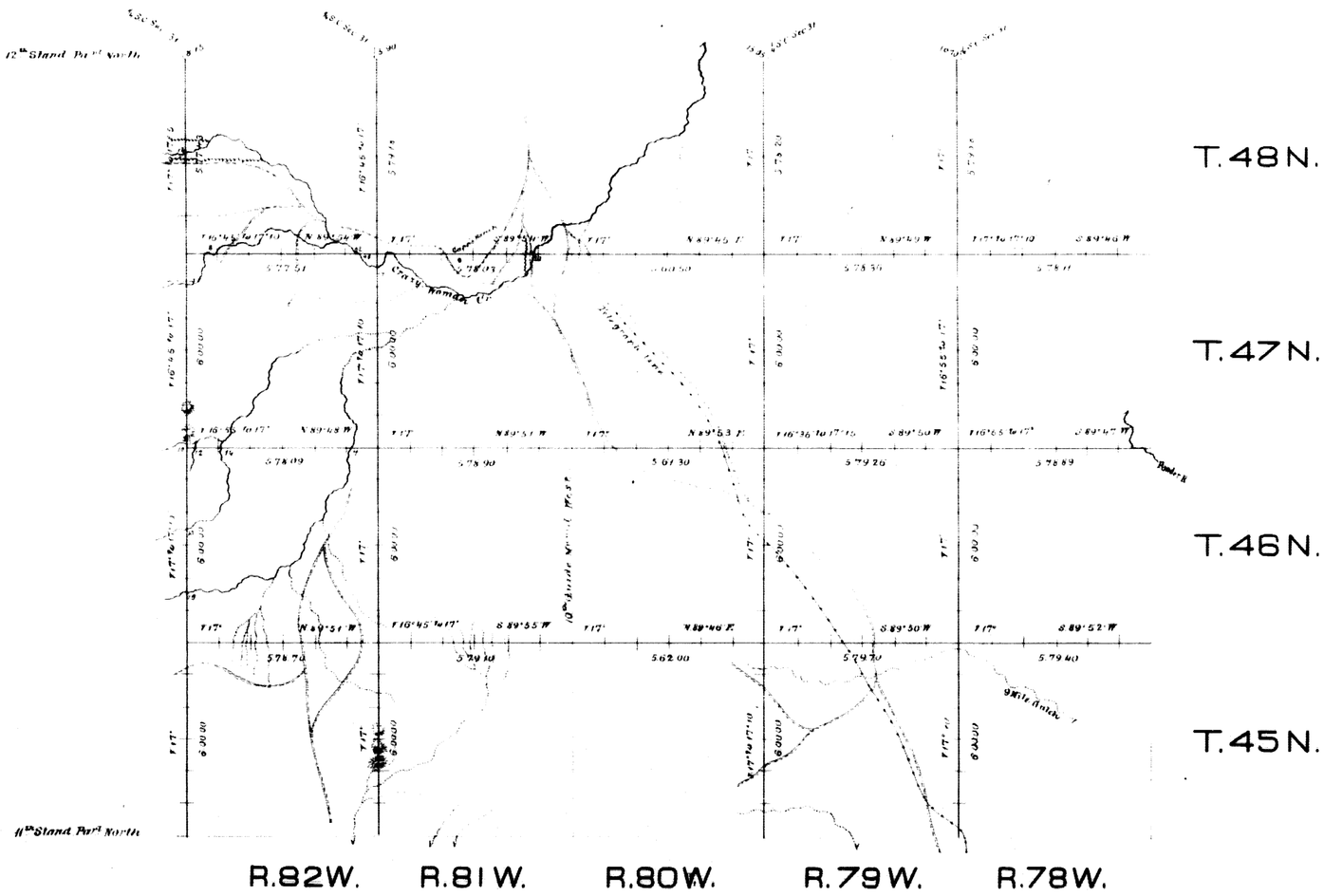

Surveys Designated	By whom surveyed	Date of Contract	Amount of Surveys mls.	chs.	lks.	When surveyed
Exterior Lines	Mc Carthy & Moore	February 2, 1881	105	2	24	May 6 – June 24, 1881
Connections	" " "	" " "		45	80	" " "

I hereby certify that the above diagram of the exterior lines of Townships 45 to 48 North inclusive, Ranges 78 to 82 inclusive, West of the 6th Principal Meridian, Wyoming Territory is strictly conformable to the field notes of the survey thereof on file in this Office, which have been examined & approved.

Surveyor General's Office,
Cheyenne, Wyo. July 24 1882.

Edw. C. David
Surveyor General.

797