1118

TOWNSHIP No. 48 NORTH, RANGE No. 81 WEST OF SIXTH PRINCIPAL MERIDIAN

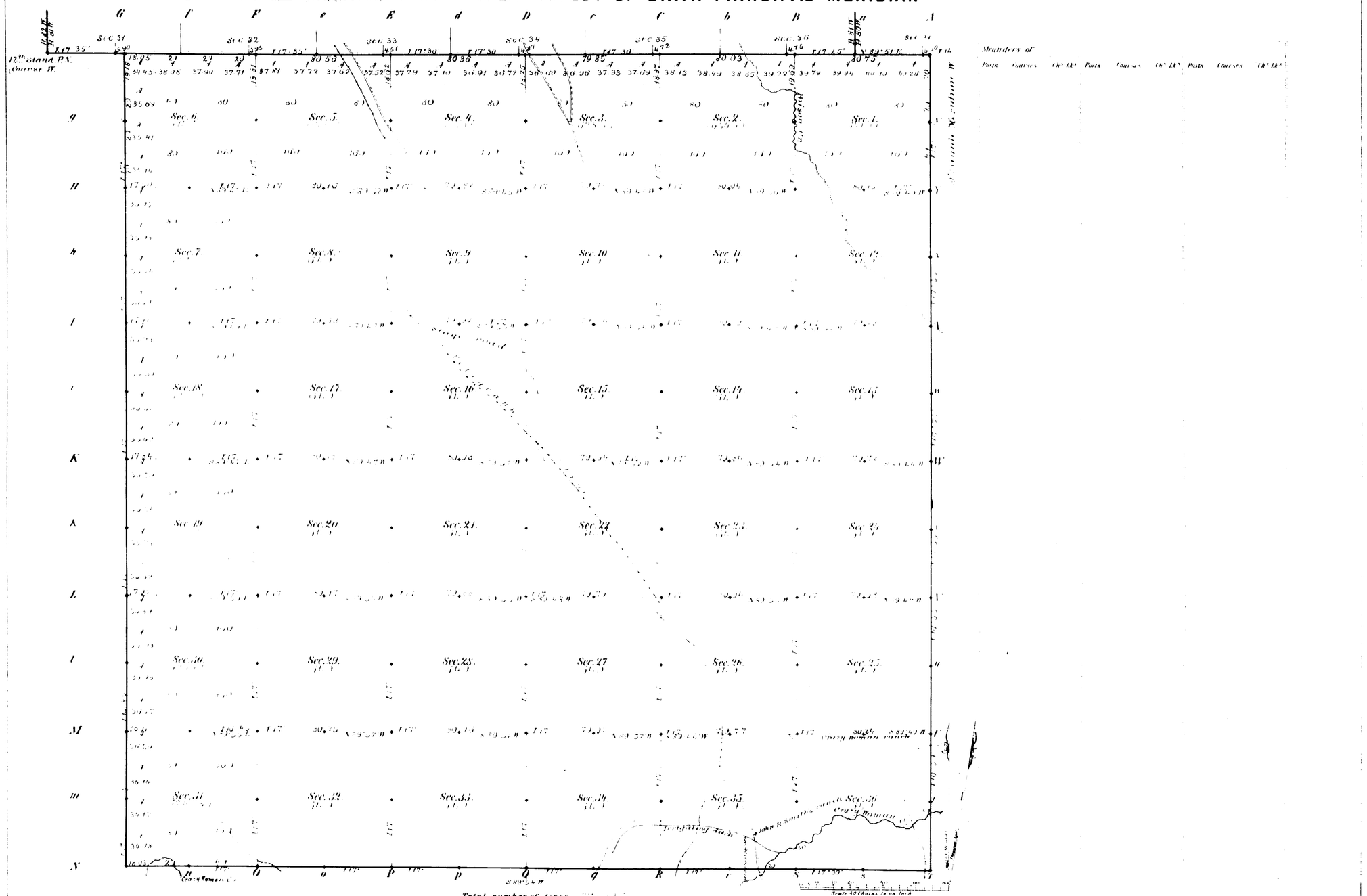

Total number of Acres

Surveys Designated	By Whom Surveyed	Date of Contract	Amount of Surveys Mi's	Ch's	Lks	When Surveyed	Meridian Designation
S. & N. Township lines	W. Cuthbert & Assoc.	Febr. 7, 1867	11	77	21	June 14-15, 1867	17th East
Subdivisions	W. S. Hopson & Assoc.	Febr. 7, 1867	69	61	51	Sept. 5-10, 1871	17th East
Connections	"	"		22	30	"	
39 miles of N. B.	Longyear & Assoc.	August 12, 1882	0	0	1	Sept. 2-4, 1882	
12th Stand. P.A.	" "	" "	5	79	60	Oct. 10-15, 1882	

The above Map of Township No. 48 North of Range No. 81 West of the Sixth Principal Meridian in Wyoming Territory is strictly conformable to the field notes of the survey thereof in file in this Office which have been examined and approved

Surveyor Generals Office
Cheyenne Wyoming
Dec. 1882

Edw. C. David
Surv. Genl.

A. Gast & Co. St. Louis Mo.

803

48 - 81

Acces. 6510

ORIGINAL

TOWNSHIP 48 NORTH, RANGE 81 WEST, OF THE 6th PRINCIPAL MERIDIAN, WYOMING.

DEPENDENT RESURVEY

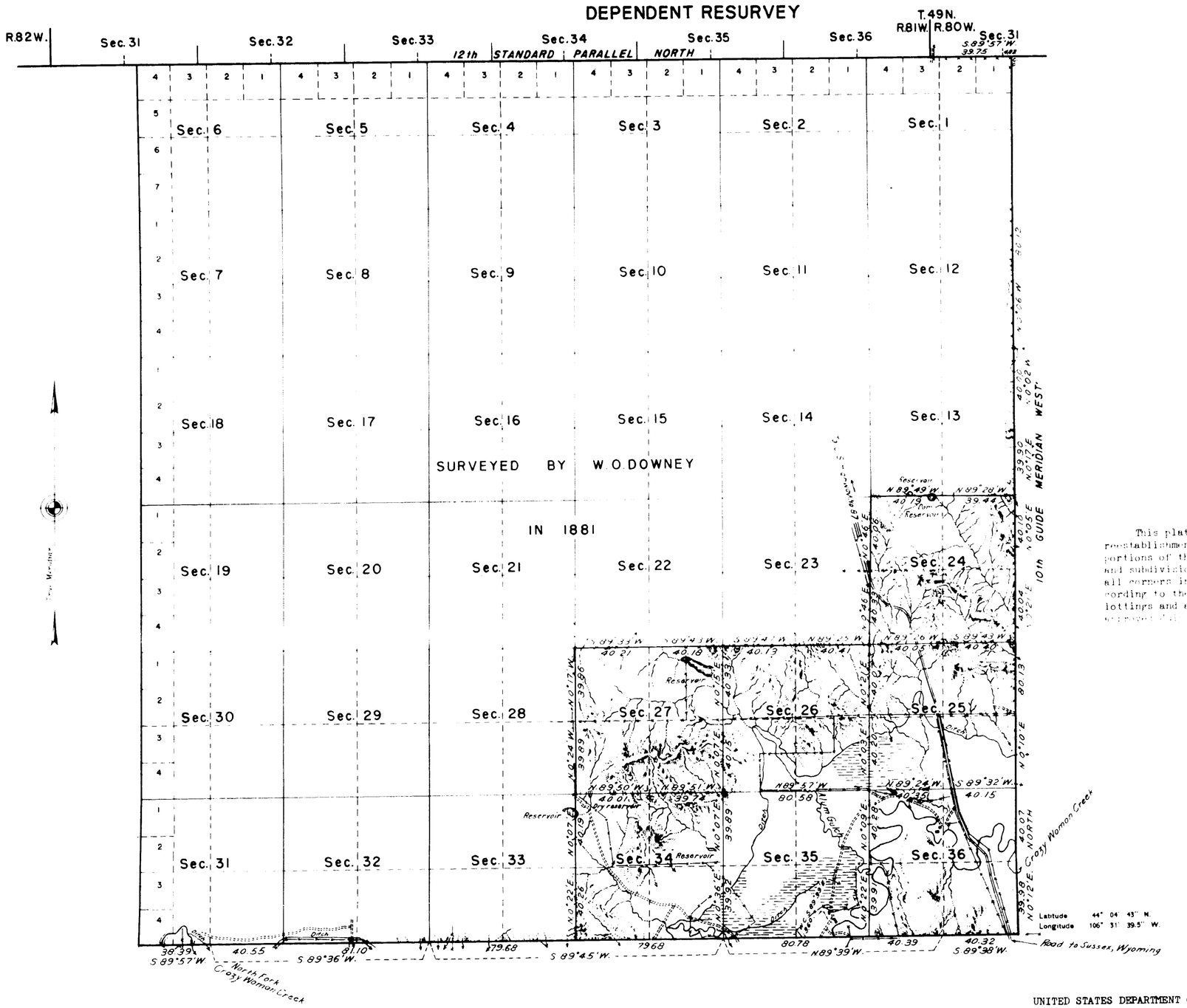

RECEIVED MAY 21 1951

This plat represents a retracement and reestablishment of the south boundary and portions of the north and east boundaries and subdivisional lines designed to restore all corners in their original locations according to the best available evidence. The lottings and areas are as shown on plat approved [illegible].

Area Resurveyed: 4,480.00 Acres

10 5 0 10 20 40 80
Scale in chains

South boundary and portion of subdivisional lines resurveyed by Roswell M. Humphrey May 24 to June 8, 1948, under special instructions for Group 209 dated April 5, 1946.

UNITED STATES DEPARTMENT OF THE INTERIOR
BUREAU OF LAND MANAGEMENT
Washington, D. C., March 31, 1950

This plat is strictly conformable to the approved field notes, and the survey, having been correctly executed in accordance with the requirements of law and the regulations of this Bureau, is hereby accepted.

For the Director

William F. Rochards

Chief, Branch of Surveys

E.B.B.

A.G.C.
E.S.H.

803-A

~~38 - 81~~
48 - 81

(19)

Indexed

1112

66

EXTERIOR LINES.

Scale, 3 miles to an inch *Magnet Var. East*

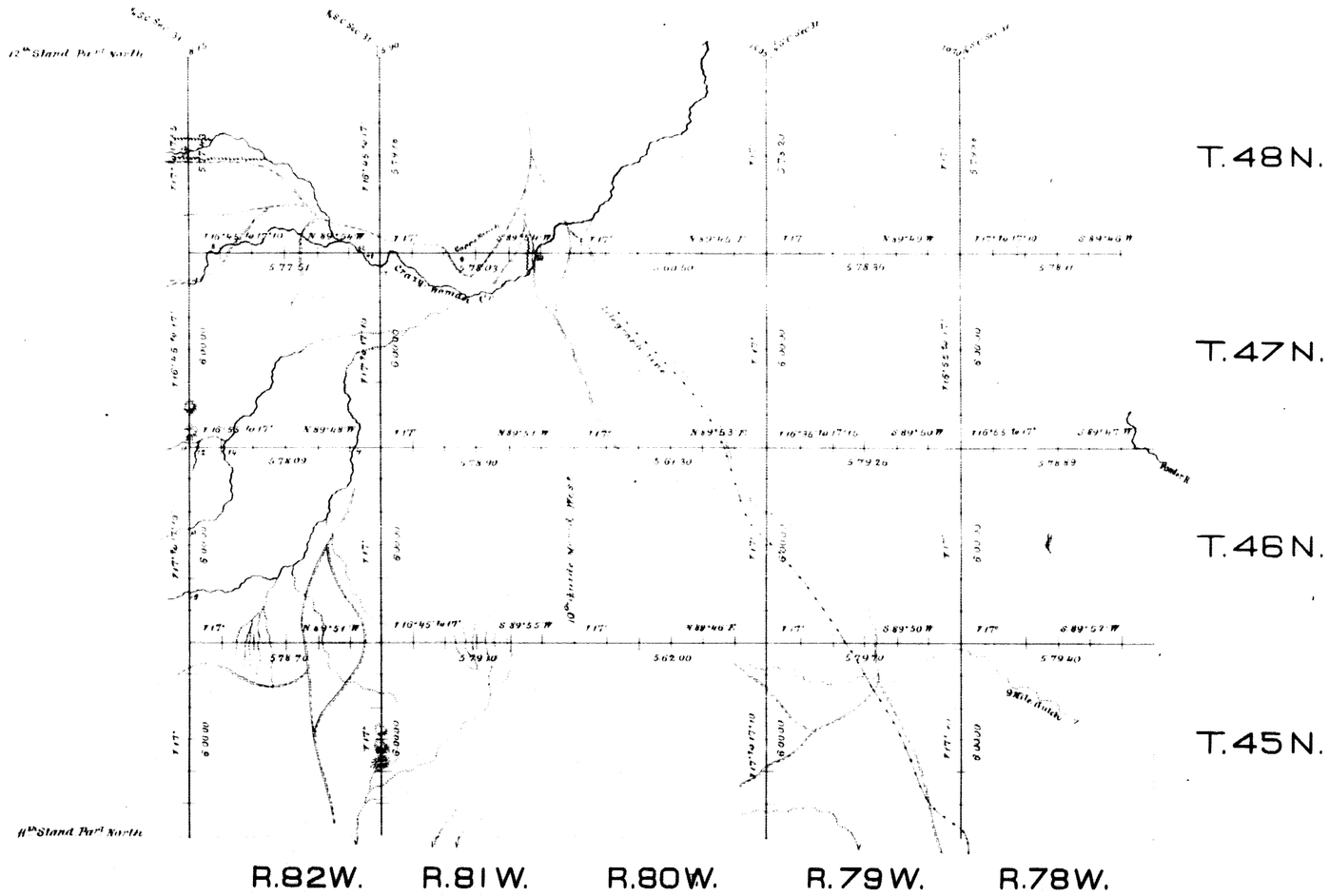

Surveys Designated.	By whom surveyed.	Date of Contract	Amount of Surveys mile.	chs.	lks.	When surveyed
Exterior Lines	Wm Carthy & Moore	February 2, 1881	145	2	24	May 6 – June 24, 1881
Connections	" " "	" " "		45	80	" " "

I hereby certify that the above diagram of the exterior lines of Townships 45 to 48 North inclusive, Ranges 78 to 82 inclusive, West of the 6th Principal Meridian, Wyoming Territory is strictly conformable to the field notes of the survey thereof on file in this Office, which have been examined & approved.

Surveyor General's Office,
Cheyenne, Wyo. July 24 1882.

Edw. L. Lewis
Surveyor General.

797

Indexed Accession 697

7.

10TH GUIDE MERIDIAN WEST

From the 10th to the 12th Standard Parallel North, betw. Rgs. 80 & 81 West.



Surveys Designated	By whom surveyed	Date of contract	Amount of surveys	When surveyed
10th Guide Merd West	Romney & Grant	August 12, 1880	mi. 48. chs. 49. lks. 40.	September 1880
Connections	"	"	1 9. 2.	"

I hereby certify that the above diagram of the 10th Guide Meridian West, of the 6th Principal Mer. from the 10th to the 12th Standard Parallel N., in Wyo Ter is strictly conformable to the field notes of the survey thereof on file in this office, which have been examined and approved.

Surveyor General's Office,
Cheyenne, Wyo March, 12, 1881.

Edw. C. David
Surveyor General.