3947

(4-675a)

ORIGINAL

Accepted November 28, 1925.

Resurvey Township No. 48 North, Range No. 83 West of the Sixth Principal Meridian, Wyoming.

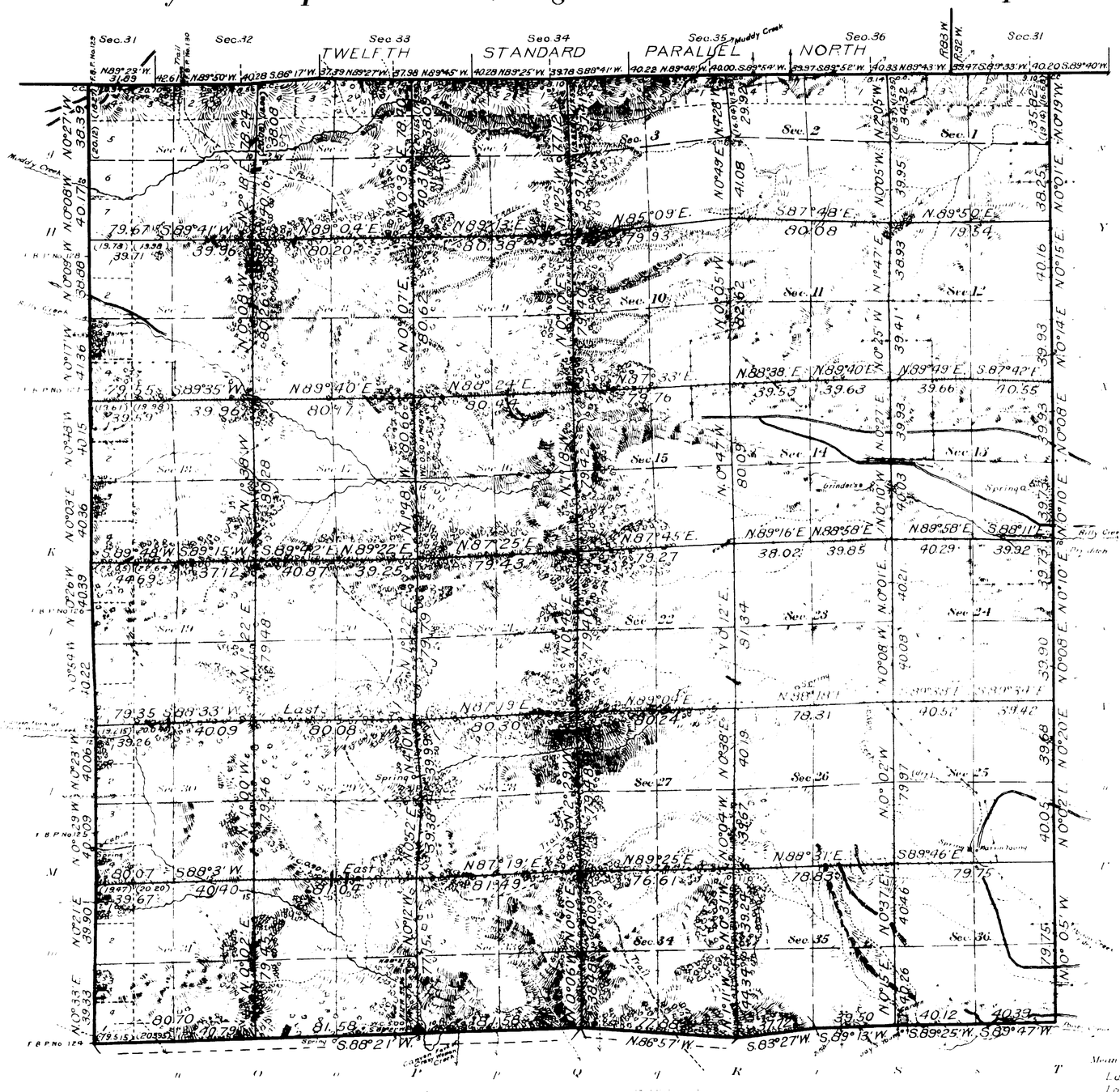

This plat of the resurvey of Township No. 48 North, Range No. 83 West of the Sixth Principal Meridian, Wyoming, represents a replacement and reestablishment of the lines of the original survey as shown upon the plat accepted July 5, 1884, so far as the same is found to be in accordance with the best available proof of the original corners, all differences between the monuments shown on the original plat and those now established being shown hereon. [illegible]

Areas in Acres

Public Land	
Indian Reservation	
Indian Allotments	
Mineral Claims	
Water Surface	
Total Area	

Scale: 40 Chains to an inch

Mean Magnetic Declination
Latitude 44° 04' N.
Longitude 106° 45' W.

Surveys Designated	By Whom Surveyed	Group No.	Date	Amount of Surveys Mls.	chs.	lks.	When Surveyed Begun	Completed
Resurvey Subdivisions	Lytle and See'ye	71	Sept. 15, 1923	59	52	40	June 23, 1924	July 31, 1924
Corrections	" " "	"	" " "		17	30	" "	" "
Resurvey East Bdy	" " "	"	" " "	5	72	93	June 23, 1924	June 30, 1924
Resurvey South Bdy	" " "	"	" " "	5	79	47	June 25, 1924	July 26, 1924
Resurvey West Bdy	" " "	"	" " "	5	79	30	July 17, 1924	July 18, 1924
Resurvey 12th St. Pac. N.	" " "	"	" " "	5	79	30	June 28, 1924	July 19, 1924

The above map of Resurvey Township No. 48 North Range No. 83 West of the Sixth Principal Meridian Wyoming is strictly conformable to the field notes of the Resurvey thereof on file in this office which have been examined and approved.

U.S. Surveyor General's Office,
Cheyenne, Wyoming June 27, 1925

Clyde W. Athey,
Surveyor General.

2284A

Transcribed Buffalo
Jan. 10. 1926

48 - 83

(28)

58

3946

TOWNSHIP No 48 NORTH, RANGE No 83 WEST of the 6th Principal MERIDIAN.

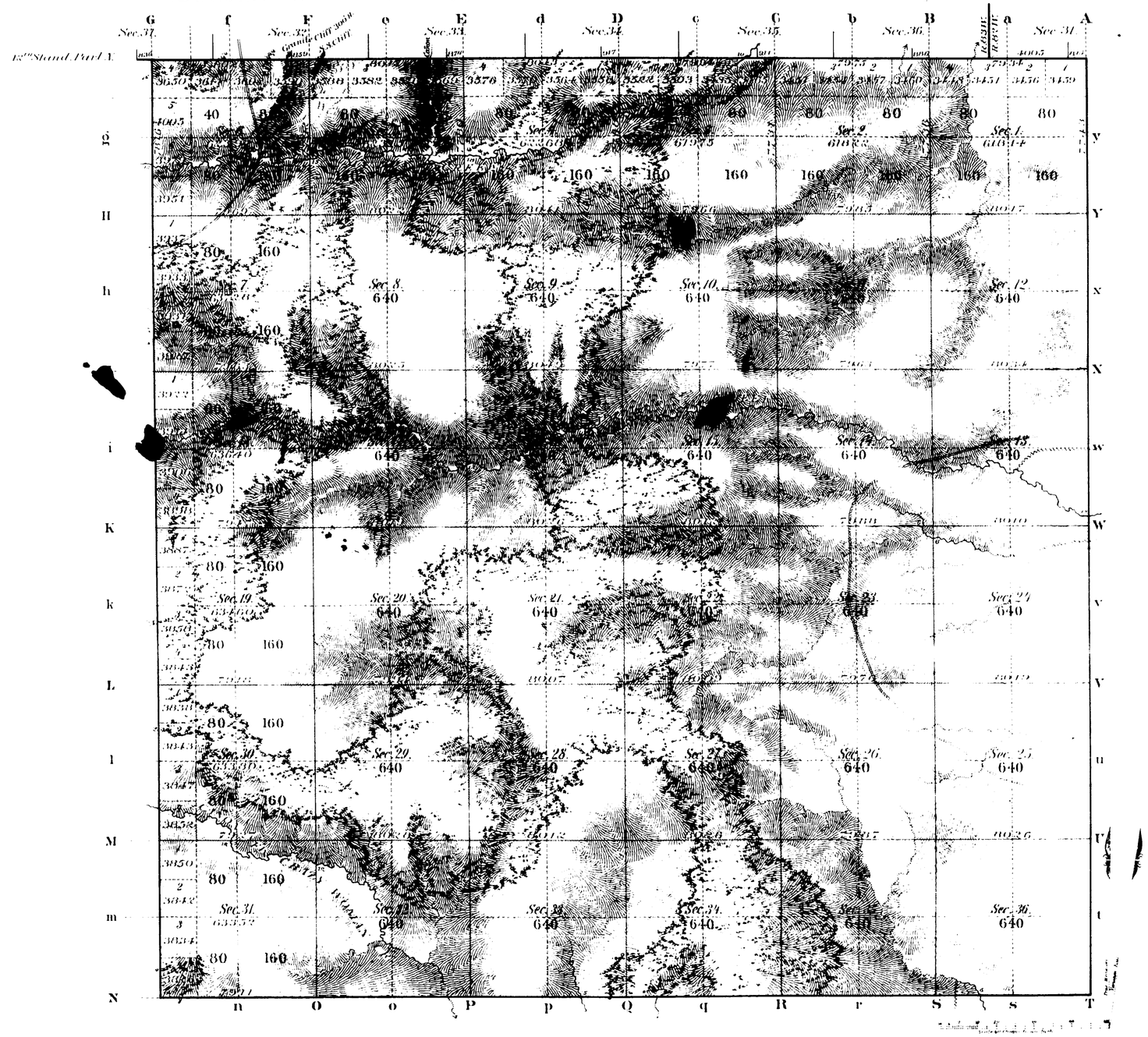

Total number of Acres 22,901.45

Surveys Designated	By Whom Surveyed	Date of Contract	Amount of Surveys Mls	Chs	Lks	When Surveyed	Magnetic Declination
Township lines							
Subdivisions	Ed. F. Stahle	Sept. 21st 1880	59	67	49	March 3 7 1884	17 32 East
Connections	" "	" " "		44	47	" " "	

The above Map of Township No 48 North Range No 83 West of the Sixth Principal Meridian Wyoming Territory is strictly conformable to the field notes of the survey thereof on file in this Office which have been examined and approved

Surveyor General's Office
Cheyenne, Wyoming
July 5th 1884

Edw. C. David
Dir. Genl

2284

A. GAST & CO. - ST. LOUIS & N.Y.

48 - 83

(28)
Indexes

3971

EXTERIOR LINES

Magnetic Variation East *Scale 3 miles to 1 inch*



T. 48 N.

T. 47 N.

T. 46 N.

T. 45 N.

R.85 W. R.84 W. R.83 W.

Survey Designated	By Whom Surveyed	Date of Contract	Amount of Surveys Mls	Chs	Lks	When Surveyed
Exterior lines	Ed. F. Stahle	Sept. 21st 1880	125	75	48	Feb 4-19 1884
Connections	" "	" "		22	68	" "

I hereby certify that the above diagram of the Exterior lines of Townships 45, 46, 47 & 48 N. Ranges 83, 84 & 85 West of the 6th Principal Meridian, Wyoming Territory, is strictly conformable to the field notes of the survey thereof on file in this Office, which have been examined and approved.

Surveyor General's Office
Cheyenne Wyoming
July 31st 1884

Edw. C. David
Sur. Gen.

2293

4814

RECEIVED S. G. O.
AUG 11 1903
CHEYENNE, WYO.

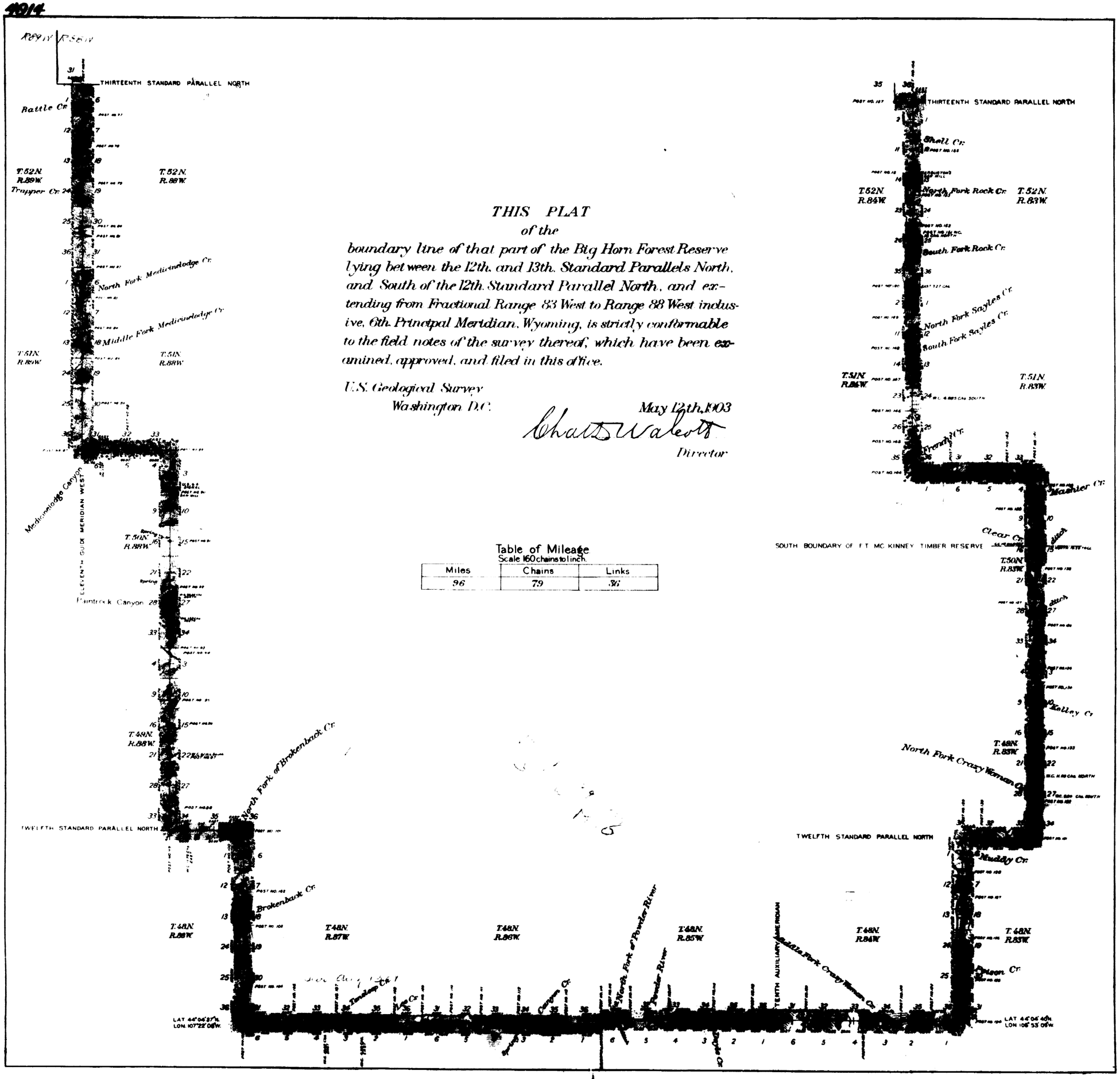

THIS PLAT
of the
boundary line of that part of the Big Horn Forest Reserve lying between the 12th. and 13th. Standard Parallels North, and South of the 12th. Standard Parallel North, and extending from Fractional Range 83 West to Range 88 West inclusive, 6th. Principal Meridian, Wyoming, is strictly conformable to the field notes of the survey thereof, which have been examined, approved, and filed in this office.

U.S. Geological Survey
Washington D.C.

May 12th, 1903

Chas D Walcott
Director

Table of Mileage
Scale 160 chains to 1 inch.

Miles	Chains	Links
96	79	36

2952