Acces. No. 6253

ORIGINAL

TOWNSHIP No 48 NORTH, RANGE No 84 WEST OF THE SIXTH PRINCIPAL MERIDIAN, WYOMING.

DEPENDENT RESURVEY



This plat of the resurvey of Township No 48 North, Range No 84 West, delineates a retracement and reestablishment of the lines of the original survey as shown upon the plat approved July 31, 1884, in their true original position according to the best available evidence of the position of the original corners, all differences between the measurements shown on the original plat and those derived in the retracement have been distributed proportionally between accepted corners in accordance with surveying rules; reference will be made to the original plat for the showing of the areas and more detailed description of the various small subdivisions except in section 4 where the difference in area is so great as to warrant a recalculation of the public lands thereon.

Resurvey authorized by Commissioner's letter [illegible] dated January [illegible], 1936

Pine timber found throughout the township.

UNITED STATES
DEPARTMENT OF THE INTERIOR
GENERAL LAND OFFICE
Washington, D. C., June 21, 1941

The resurvey represented by this plat having been correctly executed in accordance with the requirements of law and the regulations of this office, is hereby accepted.

Acting Assistant Commissioner

LINES DESIGNATED	BY WHOM SURVEYED	GROUP		MILEAGE		WHEN SURVEYED	
		No	DATE	MLS.	CHS.	BEGUN	COMPLETED
SOUTH BOUNDARY	Marvin J. Lytle	127	June 28, 1933	4	06.11	June 12, 1933	August 26, 1933
EAST "	Lytle and Seelye	71	September 15, 1923	5	79.30	July 17, 1924	July 18, 1924
N & W. "	Mark D. King	136	February 27, 1936	6	30.35	July 11, 1936	August 31, 1936
12TH STANDARD PAR'L.				6	09.11		
SUBDIVISIONAL	Atherly and Klohs	136	February 27, 1936	60	47.78	September 4, 1936	August 18, 1937
CONNECTING					46.39		

Area Resurveyed 22,984.79 Acres

Office of Supervisor of Surveys

Denver, Colorado. Sept. 24, 1940.

The above plat of Township No 48 North, Range No 84 West of the Sixth Principal Meridian, Wyoming, is strictly conformable to the field notes of the resurvey thereof which have been examined and approved.

Supervisor of Surveys.

2276-A

Trans to Buffalo L. O.
Feb. 12, 1942

48 - 84

(28)

50

3932

TOWNSHIP No 48 NORTH, RANGE No 84 WEST of the 6th Principal MERIDIAN.



Total number of Acres 22944.45

Surveys Designated	By Whom Surveyed	Date of Contract	Amount of Surveys Mts	Chs	Lks	When Surveyed	Magnetic Declination
Township lines							
Subdivisions	Ed. F. Stahlo	Sept. 21st 1880	59	72	43	Feb. 26th to March 1st 1884	17.39 East
Connections				40	74		

The above Map of Township No 48 North Range No 84 West of the Sixth Principal Meridian Wyoming Territory is strictly conformable to the field notes of the survey thereof on file in this Office which have been examined and approved

Surveyor General's Office
Cheyenne Wyoming
1884

Edw. C. David
Sur. Genl

A. GAST & CO. ST. LOUIS & N.Y.

2276

48 - 84

RECEIVED S. G. O.
AUG 11 1903
CHEYENNE, WYO.

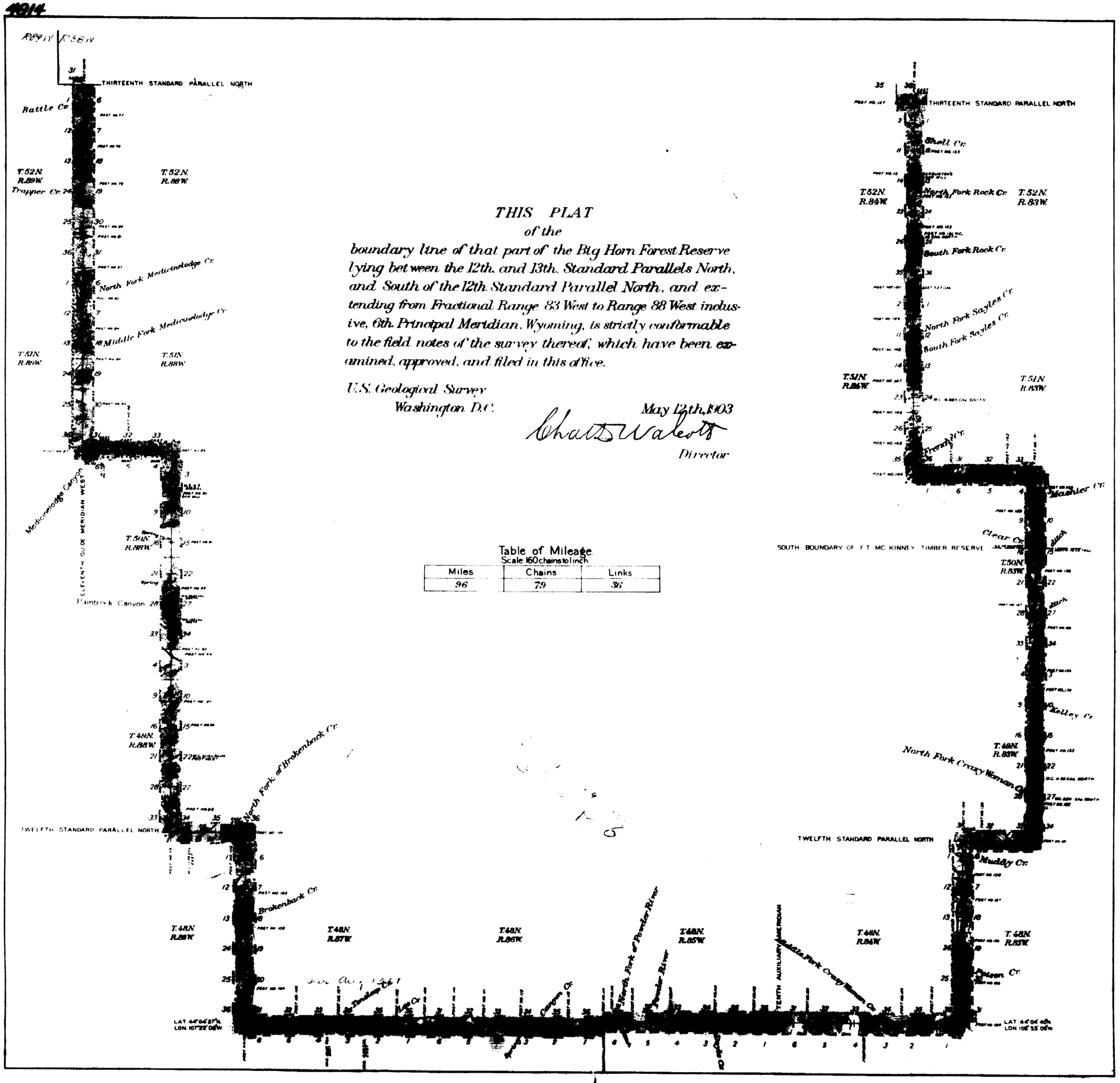

THIS PLAT
of the
boundary line of that part of the Big Horn Forest Reserve lying between the 12th. and 13th. Standard Parallels North, and South of the 12th. Standard Parallel North, and extending from Fractional Range 83 West to Range 88 West inclusive, 6th. Principal Meridian, Wyoming, is strictly conformable to the field notes of the survey thereof, which have been examined, approved, and filed in this office.

U.S. Geological Survey
Washington D.C.

May 12th, 1903

Chas. D. Walcott
Director

Table of Mileage
Scale 160 chains to inch.

Miles	Chains	Links
96	79	36

2952

44

98-A

RECEIVED S. G. O.
AUG 11 1903
CHEYENNE, WYO.

1915

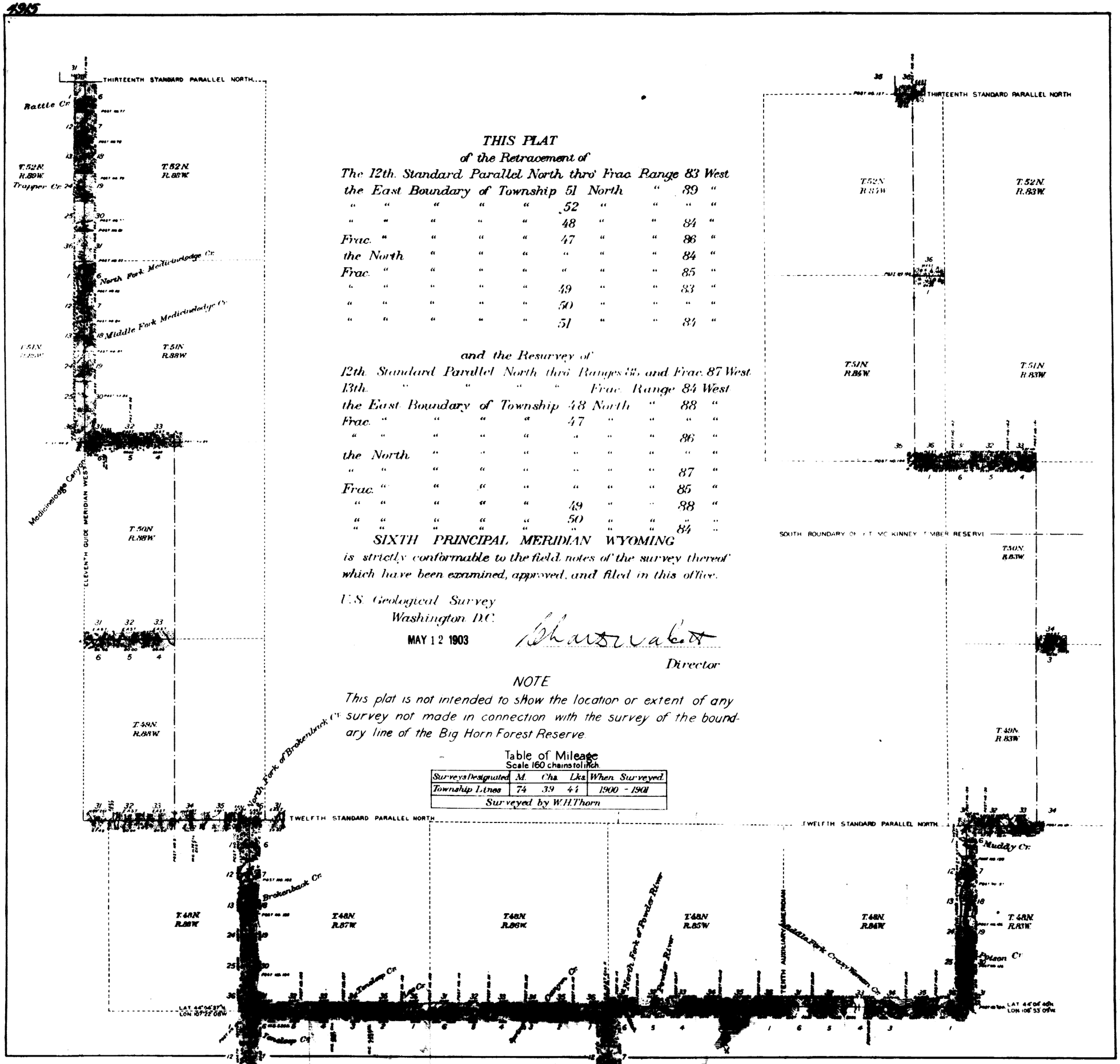

THIS PLAT

of the Retracement of

The 12th. Standard Parallel North thro' Frac. Range 83 West
the East Boundary of Township 51 North " 89 "
" " " " " 52 " " " "
" " " " " 48 " " 84 "
Frac. " " " " 47 " " 86 "
the North " " " " " " 84 "
Frac. " " " " " " " 85 "
" " " " " 49 " " 83 "
" " " " " 50 " " " "
" " " " " 51 " " 84 "

and the Resurvey of

12th. Standard Parallel North thro' Ranges 85 and Frac. 87 West
13th. " " " " Frac. Range 84 West
the East Boundary of Township 48 North " 88 "
Frac. " " " " 47 " " " "
" " " " " " " " 86 "
the North " " " " " " " "
" " " " " " " " 87 "
Frac. " " " " " " " 85 "
" " " " " 49 " " 88 "
" " " " " 50 " " " "
" " " " " " " " 84 "

SIXTH PRINCIPAL MERIDIAN WYOMING

is strictly conformable to the field notes of the survey thereof which have been examined, approved, and filed in this office.

U.S. Geological Survey
Washington D.C.

MAY 12 1903

Director

NOTE

This plat is not intended to show the location or extent of any survey not made in connection with the survey of the boundary line of the Big Horn Forest Reserve.

Table of Mileage
Scale 160 chains to inch.

Surveys Designated	M.	Chs.	Lks.	When Surveyed
Township Lines	74	39	44	1900 - 1901
Surveyed by W.H. Thorn				

2953

(28)

Indexes

3971

EXTERIOR LINES

Magnetic Variation East *Scale 3 miles to 1 inch*

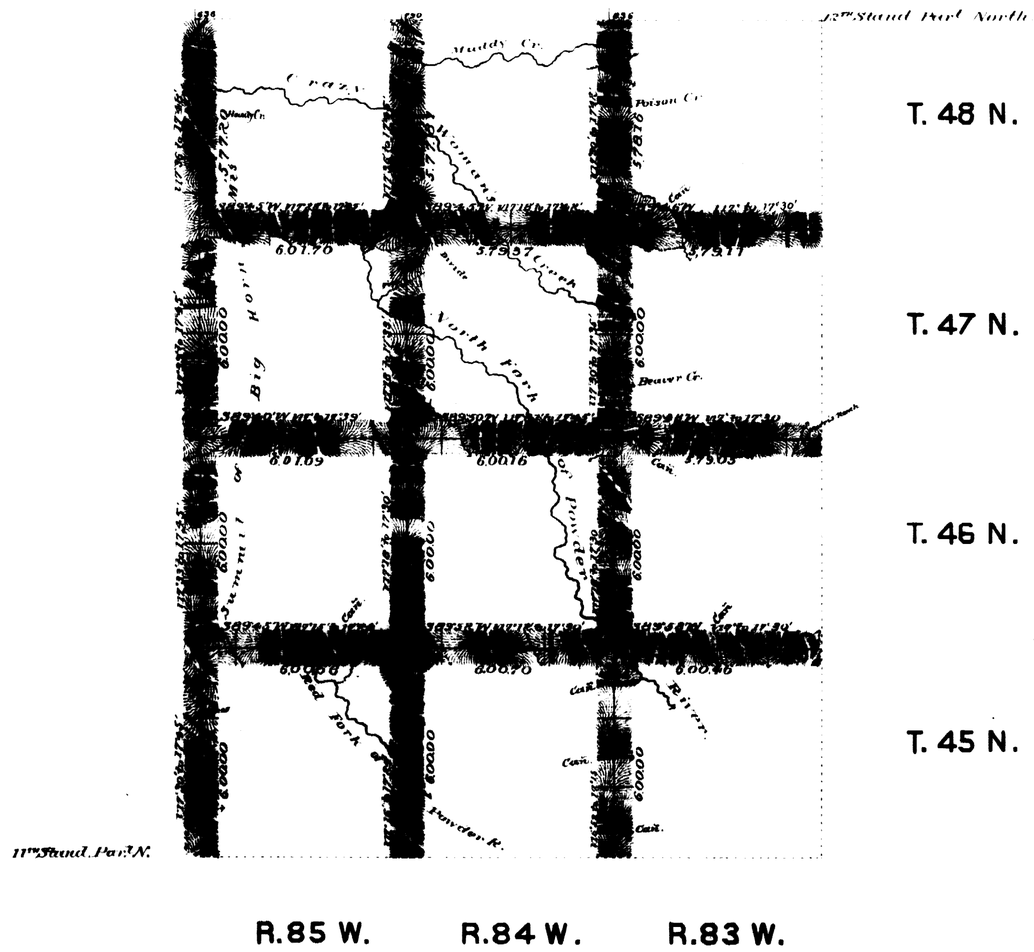

Surveys Designated	By Whom Surveyed	Date of Contract	Amount of Surveys Mls	Chs	Lks	When Surveyed
Exterior lines	Ed. F. Stahle	Sept. 21st 1880	125	75	[illegible]	Feb. 4-19 1884
Connections	" "	" "		22	62	" "

I hereby certify that the above diagram of the Exterior lines of Townships 45, 46, 47 & 48 N. Ranges 83, 84 & 85 West of the 6th Principal Meridian, Wyoming Territory, is strictly conformable to the field notes of the survey thereof on file in this Office, which have been examined and approved.

Surveyor General's Office
Cheyenne Wyoming
July 31st 1884

Edw. C. David Sur.r Gen.l

2293