7950 **Click Here for Field Notes**

ORIGINAL

# TOWNSHIP 49 NORTH, RANGE 78 WEST, OF THE SIXTH PRINCIPAL MERIDIAN, WYOMING.

## DEPENDENT RESURVEY

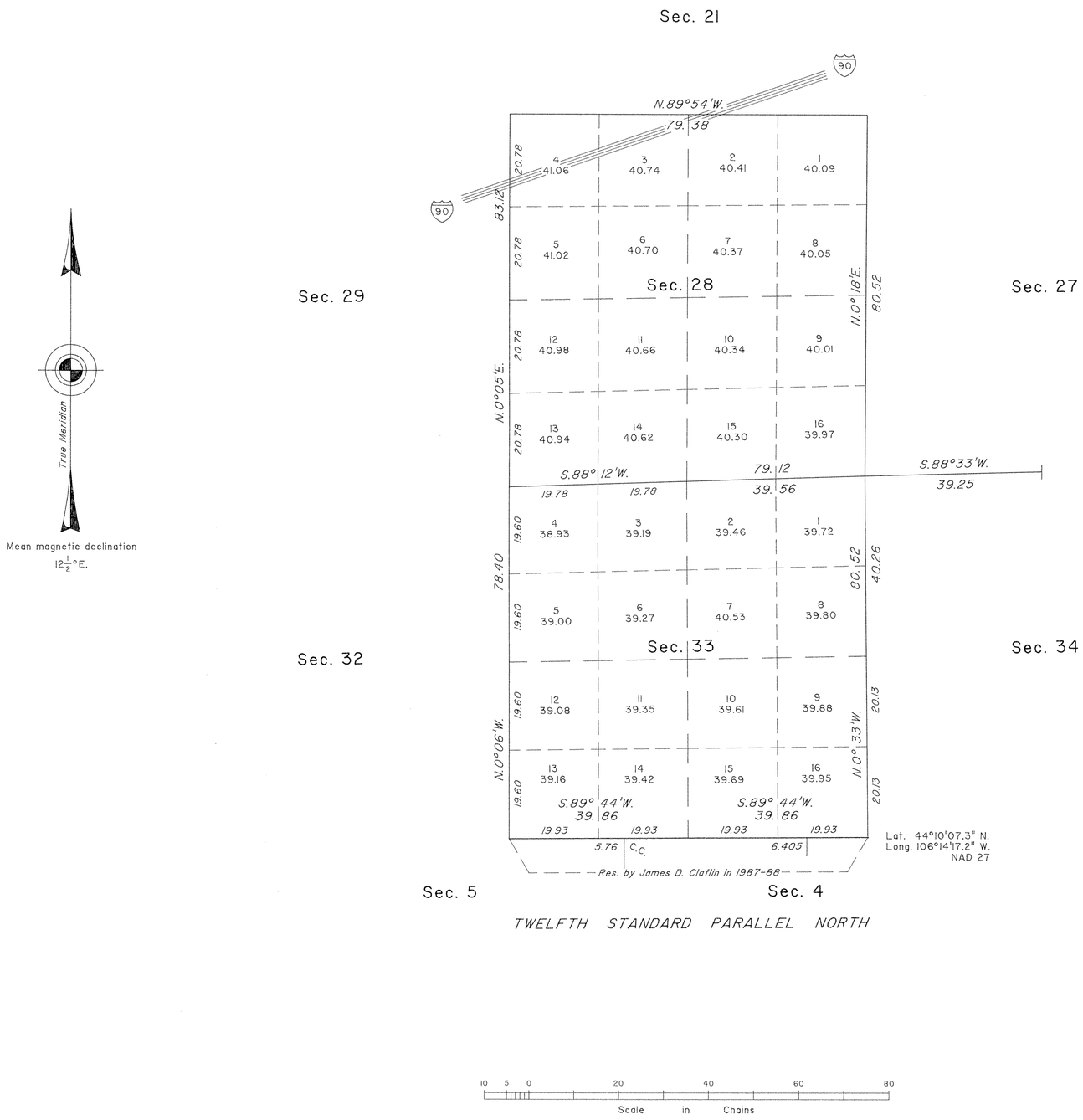


A history of surveys is contained in the field notes.

This plat represents the dependent resurvey of a portion of the subdivisional lines designed to restore the corners in their true original locations according to the best available evidence, T. 49 N., R. 78 W., Sixth Principal Meridian, Wyoming.

The modified lottings and areas shown hereon pertain to Federal interest estate only.

Survey executed by Joel T. Ebner, Cadastral Surveyor, beginning August 12, 1992, and completed August 26, 1992, pursuant to Special Instructions dated August 6, 1992, for Group No. 568, Wyoming.

UNITED STATES DEPARTMENT OF THE INTERIOR
BUREAU OF LAND MANAGEMENT

Cheyenne, Wyoming March 4, 1993

This plat is strictly conformable to the approved field notes, and the survey, having been correctly executed in accordance with the requirements of law and the regulations of this Bureau, is hereby accepted.

For the Director

John P. Lee

Chief Cadastral Surveyor for Wyoming

W.H.B.

OFFICIALLY FILED: April 15, 1993

1789 A

23

2571

85

# TOWNSHIP Nº 49 NORTH. RANGE Nº 78 WEST of the 6th Principal MERIDIAN.




Total number of Acres 23,025.70

| Surveys Designated | By Whom Surveyed | Date of Contract | Amount of Surveys Mi. | Ch. | Lks. | When Surveyed | Magnetic Declination |
|---|---|---|---|---|---|---|---|
| N.W. Township lines | E. F. Stable | Sept. 21 1880 | 12 | 00 | 11 | July 30 1883 | 16°49 East |
| Subdivisions | " " | " 21 1880 | 59 | 77 | 98 | July 31-Aug 8 1883 | 16°48 " |
| Connections | | | | | | | |
| E. Township line | " " | July 12 1882 | 6 | 00 | 00 | March 24 1883 | |
| 12° Stand P.N. | " " | Aug 12 1880 | 6 | 00 | 00 | June 28 1881 | |

The above Map of Township Nº 49 North Range Nº 78 West of the Sixth Principal Meridian Wyoming Territory is strictly conformable to the field notes of the survey thereof on file in this Office, which have been examined and approved

Surveyor General's Office,
Cheyenne Wyoming
November 30 1883

Edw. C. David
Sur. Genl.

A. Gast & Co. St. Louis Mo.

1789

49 - 78

23

Indexed

2643

69

# EXTERIOR LINES.

*Magnetic Variation East. Scale 3 miles to 1 inch*




| Surveys Designated | By Whom Surveyed | Date of Contract | Amount of Surveys | | | When Surveyed |
|---|---|---|---|---|---|---|
| Exterior lines | Ed. F. Stahle | Sept. 21st 1880 | 101 | 58 | 69 | July 30-Aug 15th 1883 |
| Connections | " " | " " " | | 20 | 44 | " " " |

I hereby certify that the above diagram of the Exterior lines of Townships 49, 50, 51 & 52 North, Ranges 78, 79 & 80 West of the 6th Principal Meridian Wyoming Territory, is strictly conformable to the field notes of the survey thereof on file in this Office which have been examined and approved.

Surveyor General's Office
Cheyenne Wyoming
November 30th 1883

Edw. C. David Sur.r Gen.l

1816

(11) 845

Indexed



# 12TH STANDARD PARALLEL NORTH.

From the 8th to the 10th Guide Meridian West, betw. Townships 48 & 49 North, Ranges 65 to 80 West of the 6th Principal Meridian, Wyom. Territory. — Course N. 89° 51' E.

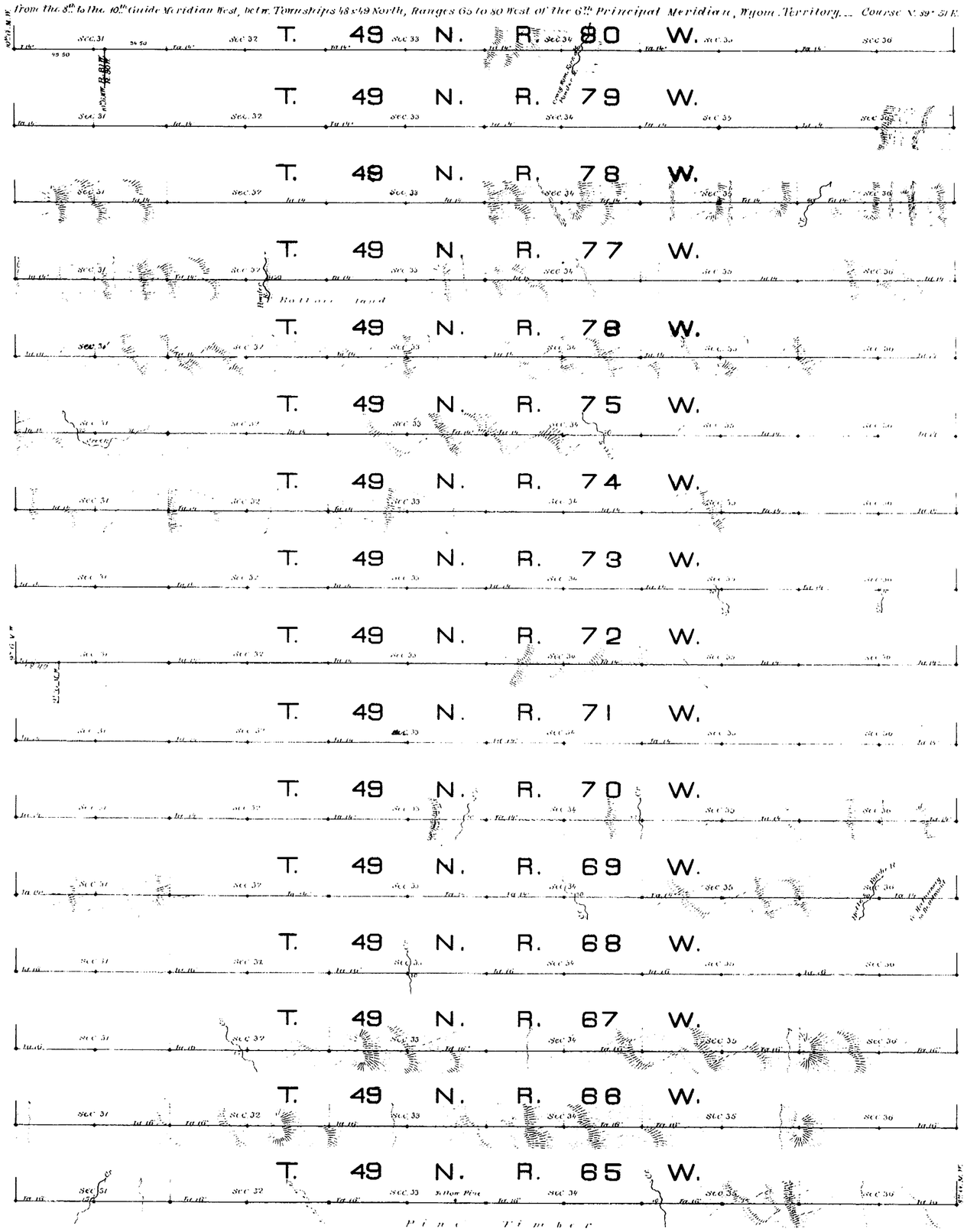


Scale, 40 chains to an inch.

Magnetic variation East.

| Surveys Designated | By whom surveyed | Date of Contract | Amount of surveys | When surveyed |
|---|---|---|---|---|
| 12th Stand. Par. N. | Edw. F. Stahle | Aug. 12, 1880 | 96 00 00 | June & July 1881 |

631

I hereby certify that the above diagram of the 12th Standard Parallel N. from the 8th to the 10th Guide Meridian W. betw. Tns 48 & 49 N., Ranges 65 to 80 W of Line 6th Prnl Mer. Wyom. Terr. is strictly conformable to the field notes of the survey thereof on file in this Office, which have been examined and approved.

Surveyor General's Office,
Cheyenne, Wyo. Sept. 17th 1881

Edw. C. David
Surveyor General.

Accs. 6507

ORIGINAL

# TWELFTH STANDARD PARALLEL NORTH

## DEPENDENT RESURVEY

## THROUGH RANGES 78, 79, AND 80 WEST, SIXTH PRINCIPAL MERIDIAN, WYOMING.

RECEIVED
MAY 18 1951

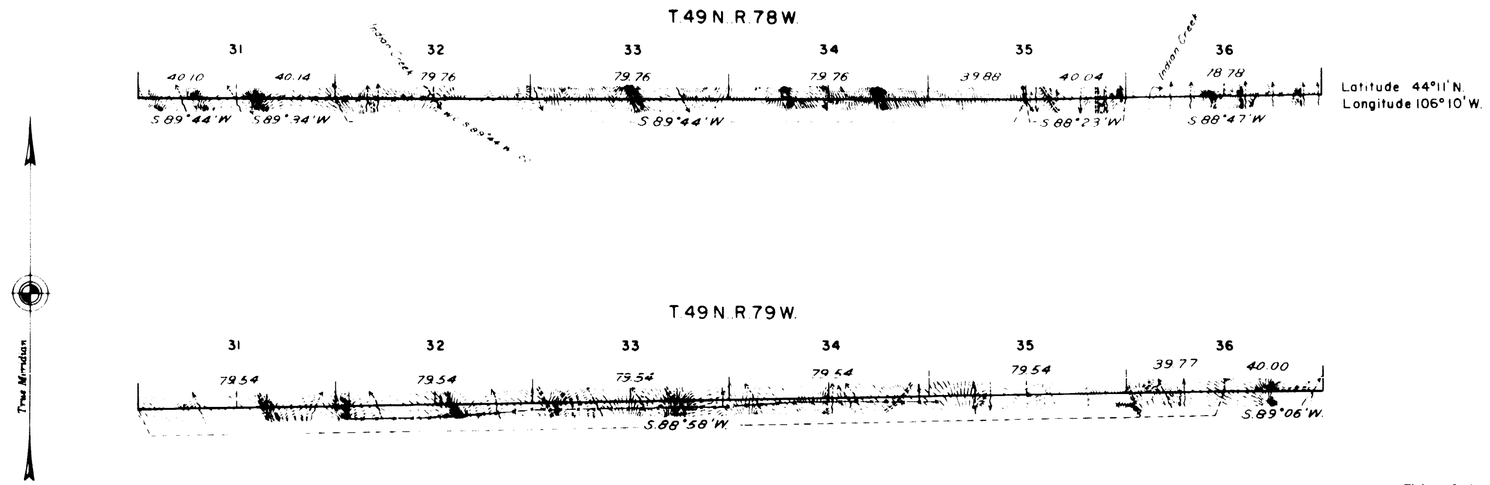


This plat represents a retracement and reestablishment of a portion of the Twelfth Standard Parallel North designed to restore all corners in their original locations according to the best available evidence.




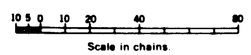


Portion of Twelfth Standard Parallel North resurveyed by R. C. MacDonald, Ranney Y. Lyman, and Ernest Parker October 16, 1946 to July 3, 1948 under special instructions for Group 209 dated April 5, 1946.

UNITED STATES DEPARTMENT OF THE INTERIOR
BUREAU OF LAND MANAGEMENT
Washington, D. C., April 21, 1950

This plat is strictly conformable to the approved field notes, and the survey, having been correctly executed in accordance with the requirements of law and the regulations of this Bureau, is hereby accepted.

For the Director

William F. Richards

Chief, Branch of Surveys

REC
E.J.H.

3054

Filed in Survey Office
May 18 1951